

Vaudreuil-Rigaud_80

80.3 kilometers; 5 hours, 19 minutes



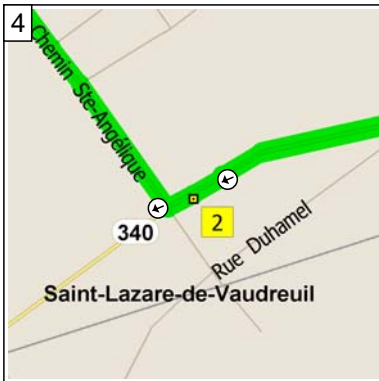
09:00 0.0 km
 Depart 2 Rue Jeannotte, Vaudreuil-Dorion QC on Rue Jeannotte (West) for 0.5 km



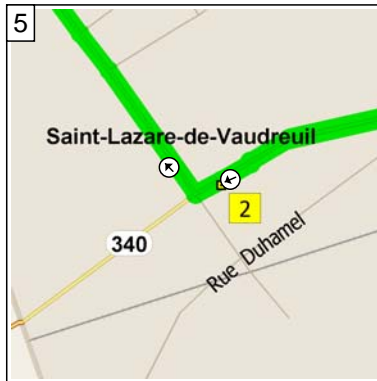
09:02 0.5 km
 Turn LEFT (South) onto RTE-340 [Boulevard Cité-des-Jeunes] for 4.5 km



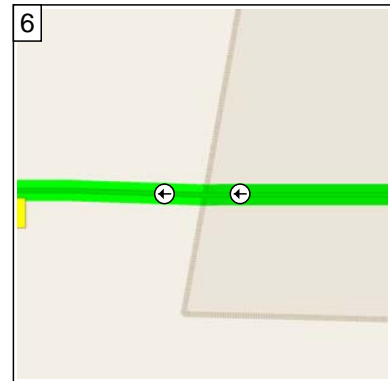
09:18 5.0 km
 Bear LEFT (South-West) onto RTE-340 [Route de la Cité-des-Jeunes] for 1.9 km



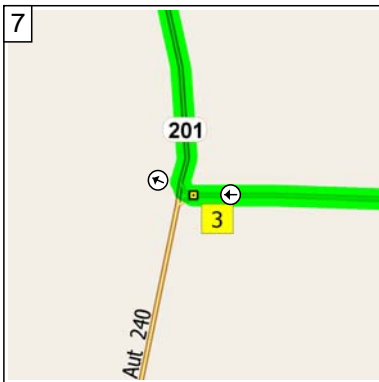
09:25 6.8 km
 At Restaurant Noel [836 Route de la Cité-des-Jeunes, St-Lazare, QC, (450) 455-8968], stay on RTE-340 [Route de la Cité-des-Jeunes] (West) for 50 m



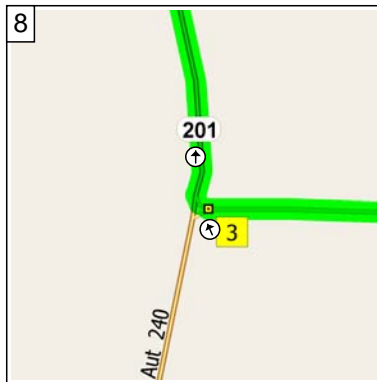
09:25 6.9 km
 Turn RIGHT (North-West) onto Chemin Ste-Angélique for 10.9 km



10:08 17.8 km
 Road name changes to Chemin Sainte-Angélique for 0.5 km



10:10 18.3 km
 At 755 Chemin Sainte-Angélique, Saint-Lazare QC, bear RIGHT (West) onto Local road(s) for 40 m



10:10 18.3 km
 Bear RIGHT (North) onto HWY-201 for 1.3 km



10:14 19.6 km
 At HWY-201, Sainte-Marthe QC, turn LEFT (West) onto Local road(s) for 1.3 km



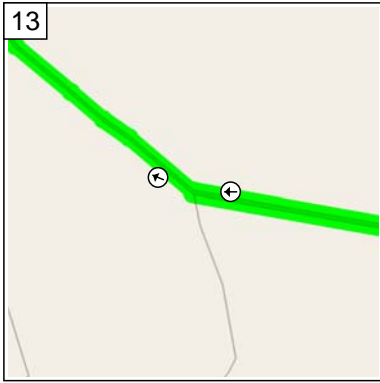
10:19 20.9 km
Bear LEFT (West) onto Local road(s) for 3.2 km



10:29 24.1 km
Bear RIGHT (West) onto Local road(s) for 0.1 km



10:30 24.2 km
Bear RIGHT (West) onto Local road(s) for 3.7 km



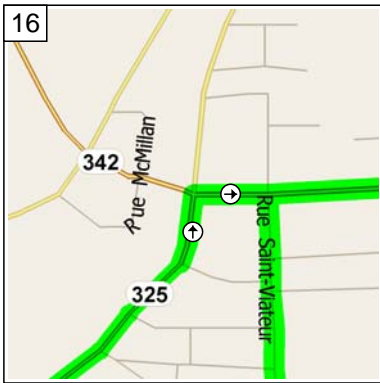
10:42 27.9 km
Bear RIGHT (West) onto Local road(s) for 1.3 km



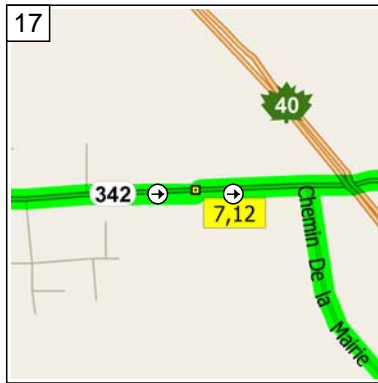
10:46 29.2 km
At 410 Chemin De la Montagne, Très-Saint-Rédempteur QC, turn RIGHT (East) onto HWY-325 [Chemin De la Montagne] for 3.8 km



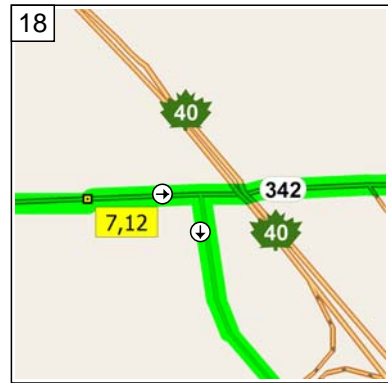
10:58 33.0 km
At 210 Chemin Du Petit-Brûlé, Rigaud QC, stay on HWY-325 [Chemin Des Érables] (East) for 3.5 km



11:09 36.6 km
Turn RIGHT (East) onto HWY-342 [Saint-Jean Baptiste Rue E] for 1.0 km



11:12 37.6 km
At Saint-Jean Baptiste Rue E, Rigaud QC, stay on HWY-342 [Saint-Jean Baptiste Rue E] (East) for 0.2 km



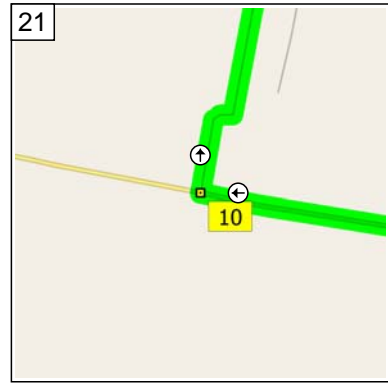
11:13 37.8 km
Turn RIGHT (South) onto Chemin De la Mairie for 5.5 km



11:31 43.3 km
 At 213 Chemin De la Mairie,
 Rigaud QC, turn RIGHT (South)
 onto HWY-201 [Route 201] for
 1.6 km



11:36 44.9 km
 At Chemin Saint-Georges,
 Rigaud QC, turn RIGHT (West)
 onto Chemin Saint-Georges for
 5.5 km



11:54 50.4 km
 At 190 Chemin Bourget, Rigaud
 QC, turn RIGHT (North) onto
 Chemin Bourget for 0.9 km



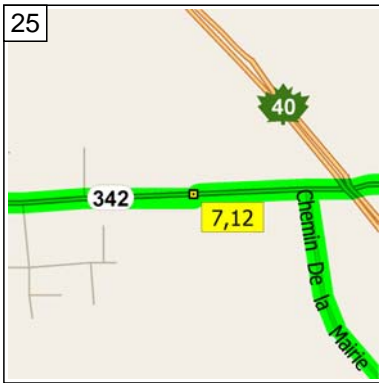
11:58 51.3 km
 Turn LEFT to stay on Chemin
 Bourget for 1.8 km



12:05 53.1 km
 At Rue Saint-Viateur, Rigaud
 QC, turn RIGHT (North) onto
 Rue Saint-Viateur for 0.9 km



12:09 54.0 km
 Turn RIGHT (East) onto
 HWY-342 [Saint-Jean Baptiste
 Rue E] for 0.9 km



12:12 54.9 km
 Arrive Saint-Jean Baptiste Rue
 E, Rigaud QC



12:42 54.9 km
 Depart Saint-Jean Baptiste Rue
 E, Rigaud QC on HWY-342
 [Saint-Jean Baptiste Rue E]
 (East) for 2.7 km



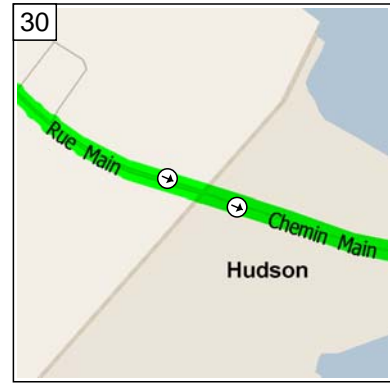
12:50 57.6 km
 Keep LEFT onto Chemin De L
 Anse for 0.3 km



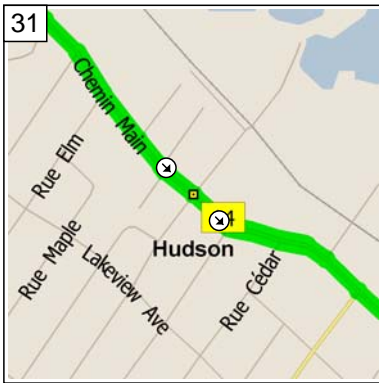
12:51 57.9 km
At 42 Chemin De L Anse, Rigaud QC, stay on Chemin De L Anse (East) for 3.0 km



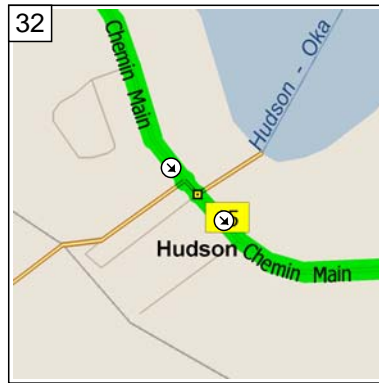
13:02 61.0 km
Road name changes to Rue Main for 1.7 km



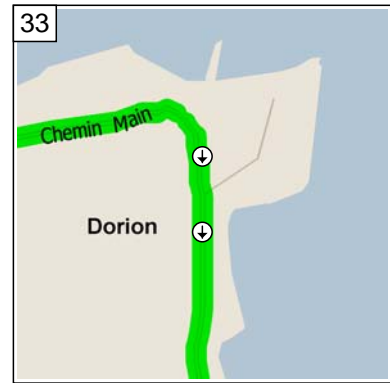
13:08 62.6 km
Road name changes to Chemin Main [Main Rd] for 4.6 km



13:27 67.2 km
At 498 Chemin Main, Hudson QC, stay on Chemin Main [Main Rd] (South-East) for 4.1 km



13:43 71.3 km
At Traversier Hudson-Oka [158 Chemin Main, Hudson, QC, (450) 458-4732], stay on Chemin Main [Main Rd] (South-East) for 3.0 km



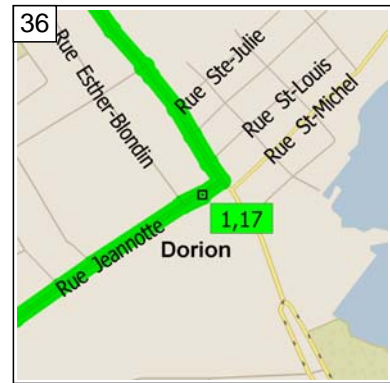
13:53 74.3 km
Road name changes to Chemin de l' Anse for 3.2 km



14:05 77.5 km
At 9 Chemin de l'Anse, Vaudreuil-Dorion QC, turn LEFT (East) onto Avenue St-Charles for 2.8 km



14:18 80.2 km
Turn RIGHT (West) onto Rue Jeannotte for 50 m



14:19 80.3 km
Arrive 2 Rue Jeannotte, Vaudreuil-Dorion QC