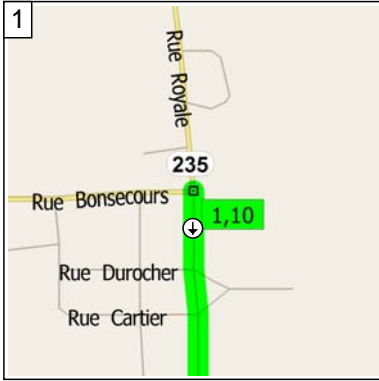


Tour_Yamaska-de_Massueville 72 km

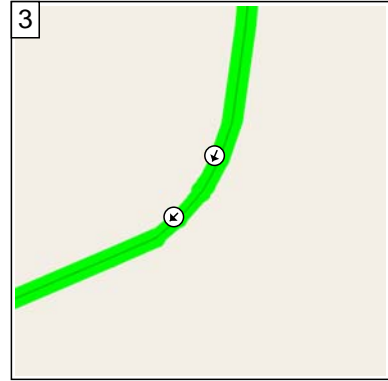
71.7 kilometers; 2 hours, 9 minutes



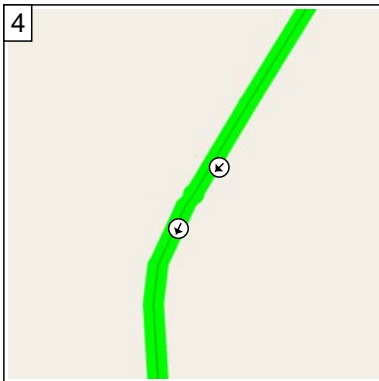
09:00 0.0 km
 Depart 107 RTE-235, Massueville QC on Rue Royale (South) for 0.9 km



09:02 0.9 km
 Road name changes to Rang du Bord-SR-l'Eau for 4.0 km



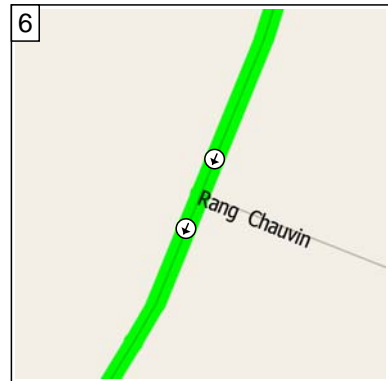
09:09 4.9 km
 Road name changes to Rang du Bord-SR-l'Eau O for 1.7 km



09:12 6.7 km
 Road name changes to Rang du Bord-SR-l'Eau W for 1.0 km



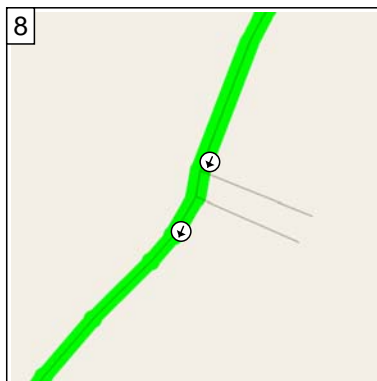
09:14 7.7 km
 Road name changes to Rang du Bord-SR-l'Eau O for 0.4 km



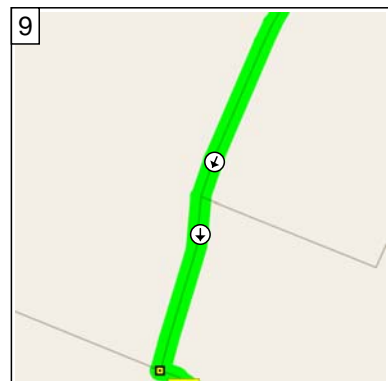
09:15 8.0 km
 Road name changes to Rang du Bord-SR-l'Eau W for 0.9 km



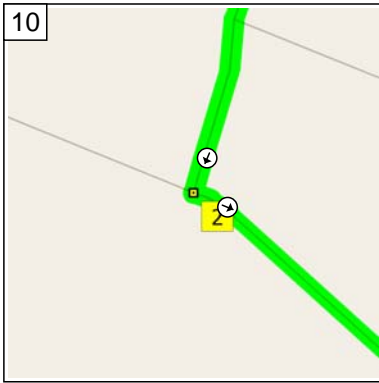
09:17 9.0 km
 Road name changes to Rang du Bord-SR-l'Eau O for 30 m



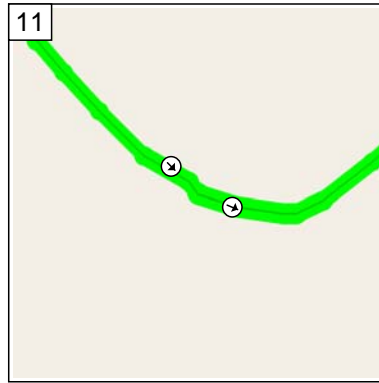
09:18 9.0 km
 Road name changes to Rang du Bord-SR-l'Eau W for 0.9 km



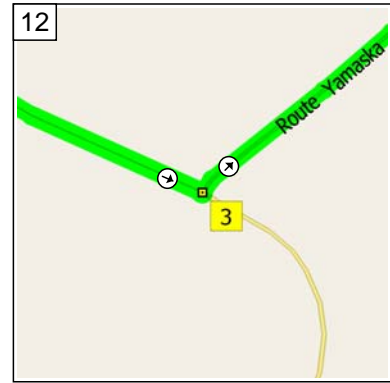
09:20 9.9 km
 Road name changes to Rang du Bord-SR-l'Eau O for 0.3 km



10
09:20 10.2 km
At 192 Chemin Bourchemin O, St-Louis QC, turn LEFT (East) onto Chemin Bourchemin O for 3.5 km



11
09:26 13.6 km
Road name changes to Chemin Bourchemin W for 6.0 km



12
09:36 19.6 km
At 299 Route Yamaska, St-Hugues QC, turn LEFT (North-East) onto Route Yamaska for 1.5 km



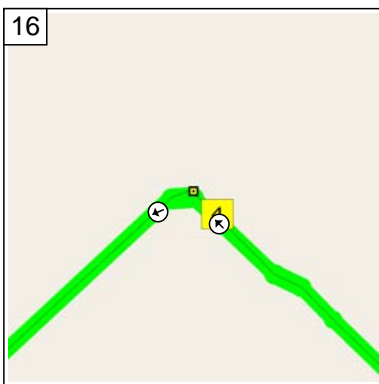
13
09:40 21.2 km
Road name changes to Rue Yamaska E for 0.3 km



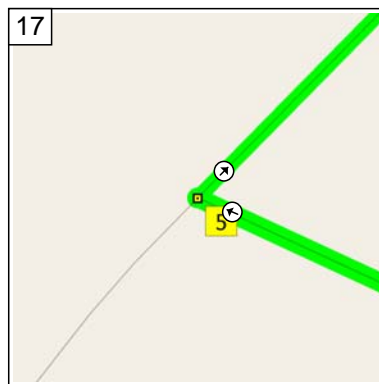
14
09:42 21.4 km
Turn LEFT (North-West) onto Rue Notre-Dame for 0.8 km



15
09:43 22.3 km
Road name changes to Chemin Bourchemin E for 1.2 km



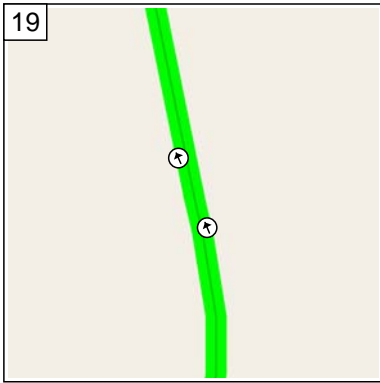
16
09:45 23.4 km
At 759 Chemin Bourchemin E, St-Marcel-de-Richelieu QC, stay on Chemin Bourchemin E (West) for 7.3 km



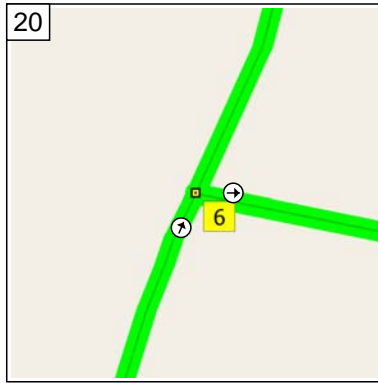
17
09:57 30.7 km
At Chemin Bourchemin E, St-Louis QC, turn RIGHT (North-East) onto Rang du Bord-SR-l'Eau (E) for 6.0 km



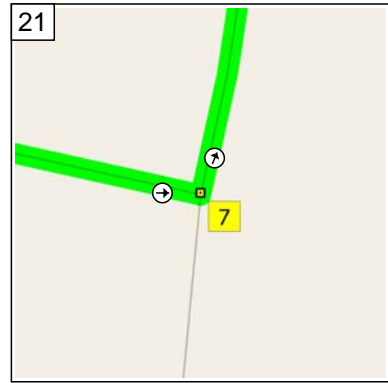
18
10:07 36.7 km
Road name changes to Rang du Bord-SR-l'Eau No for 0.9 km



10:09 37.6 km
Road name changes to Rang St-Charles for 4.3 km



10:16 41.9 km
At 3 Rang Caroline, St-David QC, turn RIGHT (East) onto Rang Caroline for 5.0 km



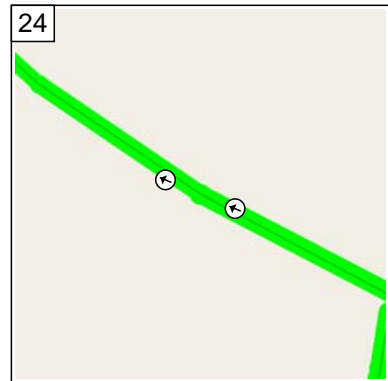
10:24 46.9 km
At Rang Ste-Cécile, turn LEFT (North) onto Rang Ste-Cécile for 5.0 km



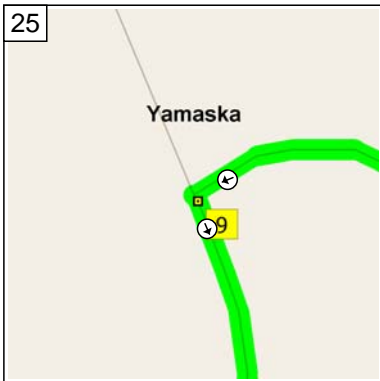
10:32 51.8 km
Road name changes to Rue Principale for 0.1 km



10:33 51.9 km
At 5 Rue de la Rivière-David, St-David QC, turn LEFT (West) onto Rue de la Rivière-David for 0.3 km



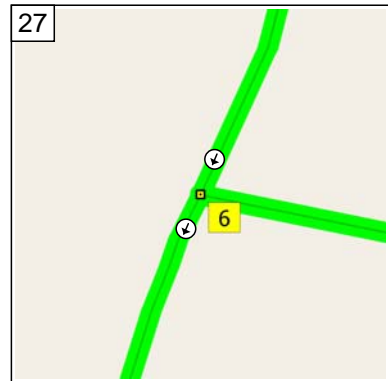
10:34 52.3 km
Road name changes to Rang de la Rivière-David for 3.8 km



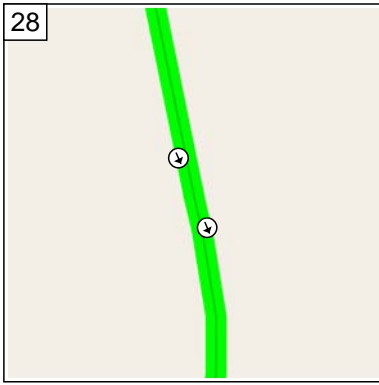
10:40 56.0 km
Turn LEFT (South) onto Chemin du Bord-SR-l'Eau for 10 m



10:40 56.1 km
At 3 Chemin du Bord-SR-l'Eau, St-David QC, road name changes to Rang du Bord-SR-l'Eau for 6.4 km



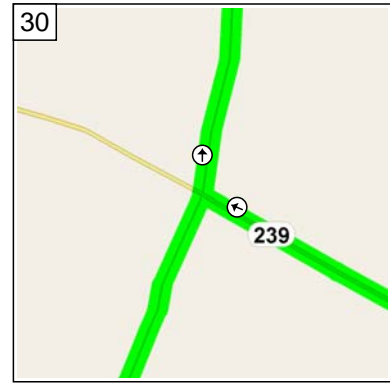
10:51 62.4 km
Road name changes to Rang St-Charles for 4.3 km



10:58 66.7 km
Road name changes to Rang du Bord-SR-l'Eau No for 0.9 km



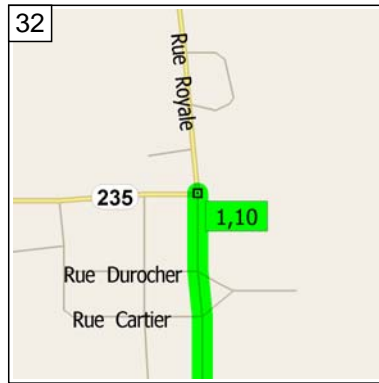
11:00 67.6 km
Turn RIGHT (West) onto RTE-239 [Chemin du Pont] for 0.6 km



11:02 68.2 km
Turn RIGHT (North) onto Rang du Bord-SR-l'Eau for 2.6 km



11:06 70.8 km
Road name changes to Rue Royale for 0.9 km



11:09 71.7 km
Arrive 107 RTE-235, Massueville QC