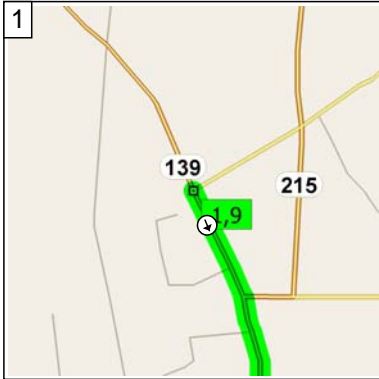


Sutton-Lake_Carmi_83

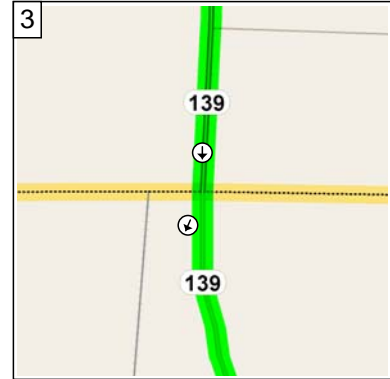
82.6 kilometers; 1 hour, 33 minutes



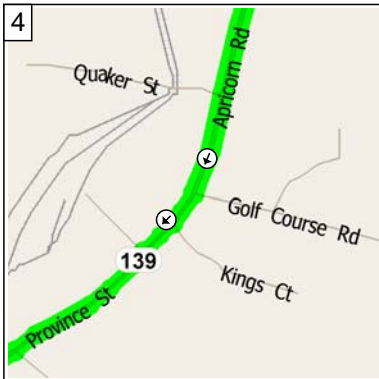
09:00 0.0 km
Depart HWY-139, Sutton QC on HWY-139 (South) for 11.5 km



09:09 11.5 km
Entering Vermont



09:09 11.5 km
Road name changes to SR-139 [Apricorn Rd] for 1.5 km



09:10 13.0 km
Bear RIGHT (South-West) onto SR-139 [Province St] for 0.9 km



09:11 13.9 km
At 13 River St, Richford, VT 05476, stay on SR-139 [River St] (West) for 80 m



09:12 14.0 km
Keep STRAIGHT onto River St for 0.8 km



09:13 14.8 km
Turn LEFT (South) onto N Branch Rd for 1.6 km



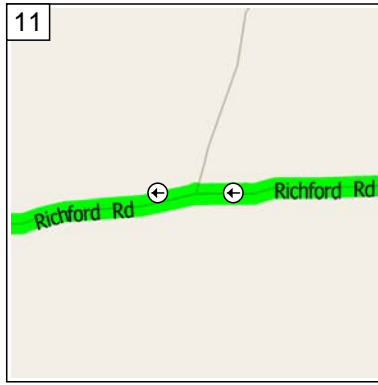
09:16 16.3 km
Keep RIGHT onto Richford Rd [Berkshire Rd] for 1.6 km



09:18 17.9 km
Keep STRAIGHT onto Richford Rd [West Berkshire Rd] for 10 m



09:18 17.9 km
Keep STRAIGHT onto Richford Rd [Berkshire Rd] for 3.3 km



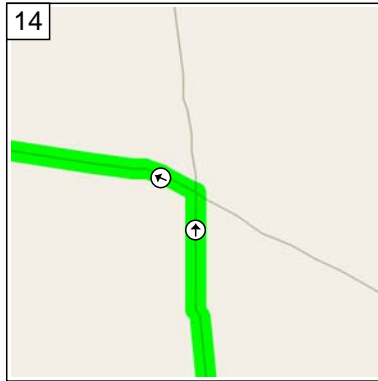
09:22 21.2 km
Road name changes to Richford Rd [West Berkshire Rd] for 1.4 km



09:25 22.6 km
Road name changes to Water Tower Rd for 0.7 km



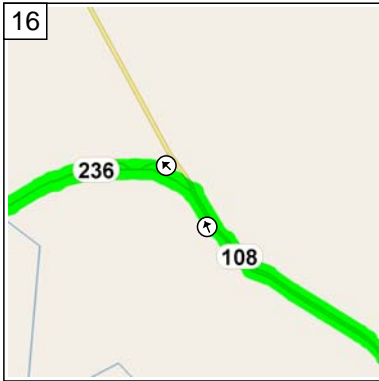
09:26 23.3 km
At 399 Center Hill Rd, Enosburg Falls, VT 05450, turn RIGHT (North-West) onto Center Hill Rd for 0.7 km



09:27 24.0 km
Turn LEFT (West) onto Berkshire Center Rd [West Berkshire Rd] for 3.4 km



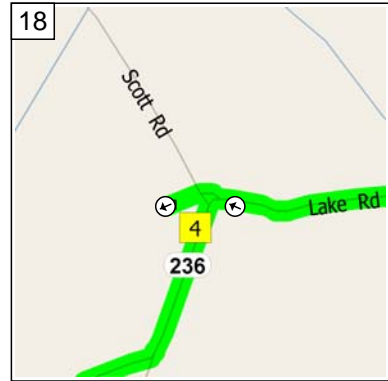
09:31 27.4 km
Bear RIGHT (North) onto SR-108 for 1.1 km



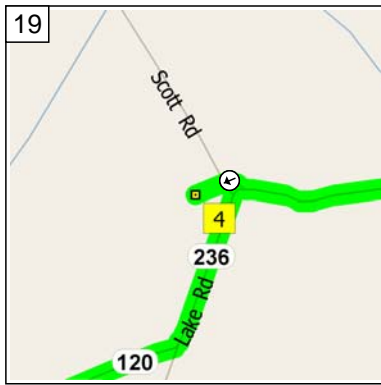
09:33 28.5 km
Keep LEFT onto SR-236 [Lake Rd] for 0.7 km



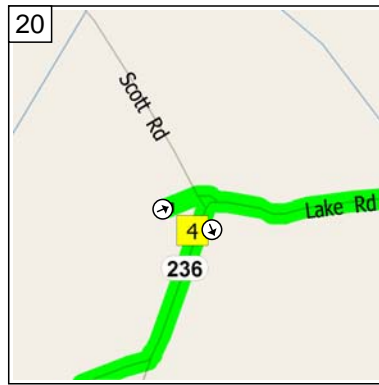
09:34 29.2 km
Keep RIGHT onto Scott Rd for 30 m



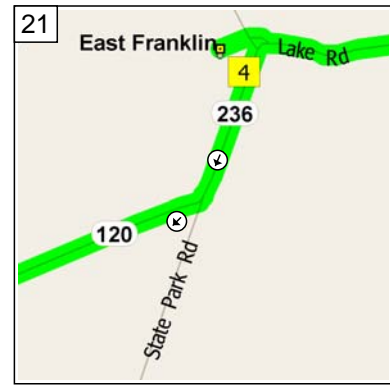
09:34 29.3 km
Bear LEFT (West) onto Local road(s) for 50 m



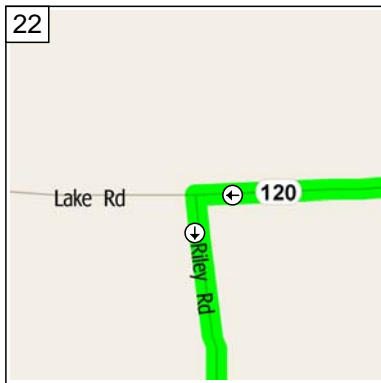
09:35 29.3 km
At East Franklin, return East on Local road(s) for 50 m



09:35 29.4 km
Turn RIGHT (South) onto Middle Rd [Scott Rd], then immediately bear RIGHT (South) onto SR-236 [Lake Rd] for 0.3 km



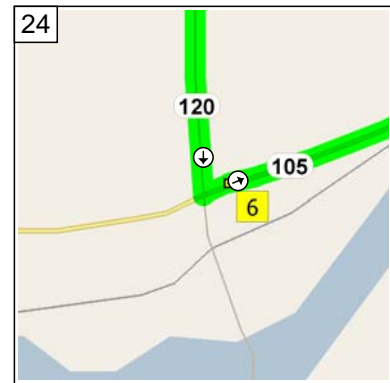
09:36 29.6 km
Keep RIGHT onto SR-120 [Lake Rd] for 4.8 km



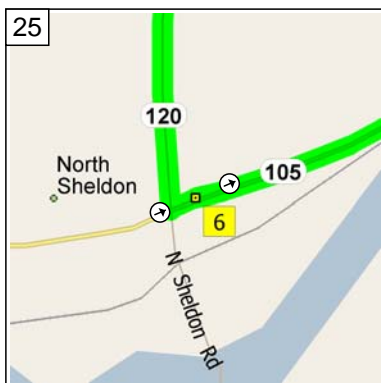
09:43 34.4 km
Turn LEFT (South) onto Riley Rd for 3.5 km



09:47 37.9 km
At 2099 Riley Rd, Franklin, VT 05457, turn LEFT (South) onto SR-120 [N Sheldon Rd] for 6.0 km



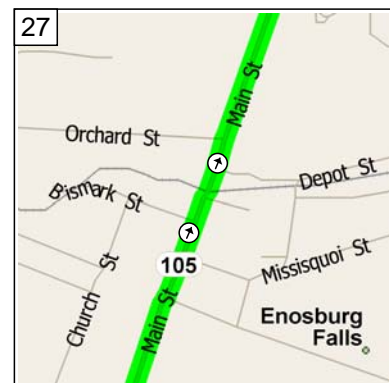
09:55 43.9 km
Turn LEFT (East) onto SR-105 for 40 m



09:55 44.0 km
At 6128 SR-105, Franklin, VT 05457, stay on SR-105 (East) for 8.0 km



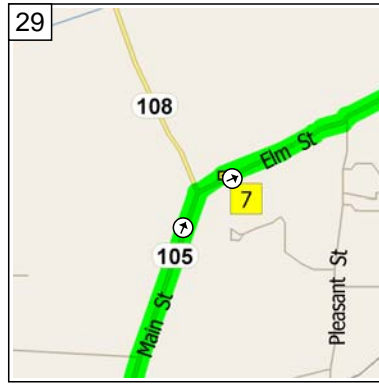
10:03 52.0 km
Turn LEFT (North) onto SR-105 [Main St] for 0.4 km



10:04 52.4 km
Keep STRAIGHT onto SR-105 [SR-108] for 50 m



10:04 52.4 km
Keep STRAIGHT onto SR-105 [Main St] for 0.3 km



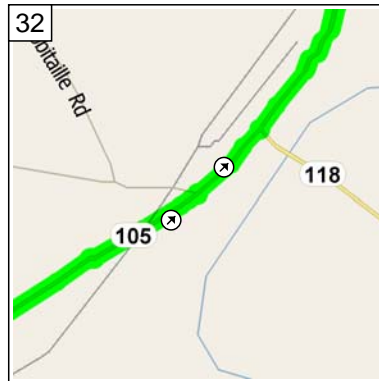
10:04 52.8 km
Bear RIGHT (East) onto SR-105 [Elm St] for 40 m



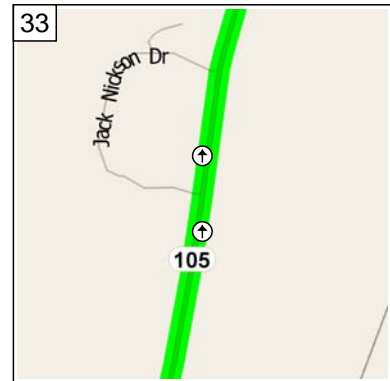
10:04 52.8 km
At Enosburg Falls Country Club Restaurant [15 Elm St, Enosburg Falls, VT 05450, Tel: (802) 933-4991], stay on SR-105 [Elm St] (East) for 1.1 km



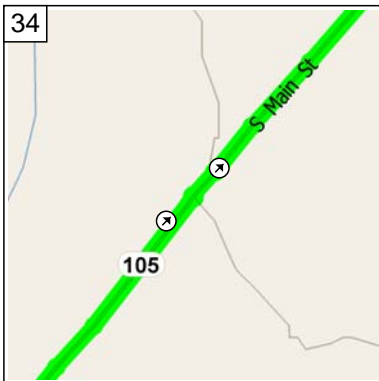
10:05 53.9 km
Keep STRAIGHT onto SR-105 [Sampsonville Rd] for 6.8 km



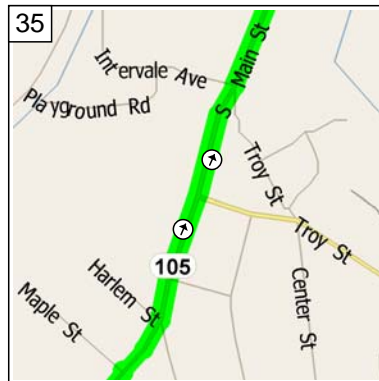
10:13 60.7 km
Keep STRAIGHT onto SR-105 for 5.1 km



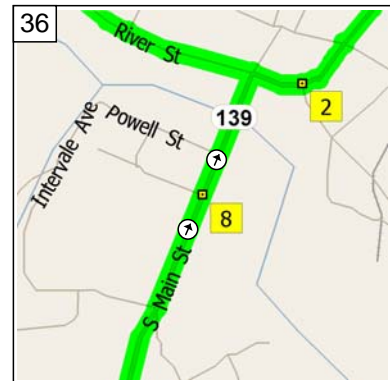
10:18 65.8 km
Keep STRAIGHT onto SR-105 [St Albans Rd] for 1.3 km



10:19 67.2 km
Keep STRAIGHT onto SR-105 [S Main St] for 0.8 km



10:21 68.0 km
Keep STRAIGHT onto SR-139 [S Main St] for 0.4 km



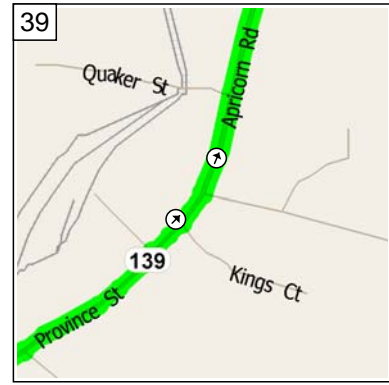
10:21 68.4 km
At 117 SR-139, Richford, VT 05476, stay on SR-139 [Main St] (North) for 0.2 km



10:21 68.6 km
Turn RIGHT (East) onto SR-139
[River St] for 80 m



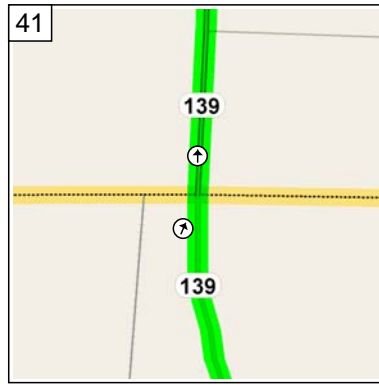
10:22 68.7 km
Bear LEFT (East) onto SR-139
[Province St] for 0.9 km



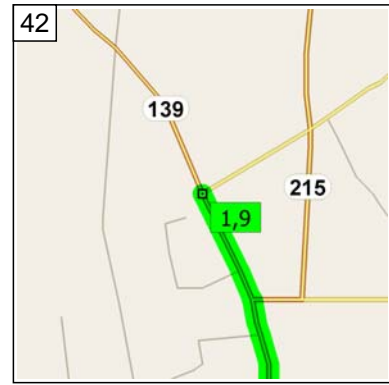
10:23 69.6 km
Bear LEFT (North) onto SR-139
[Apricorn Rd] for 1.5 km



10:25 71.1 km
Entering Québec



10:25 71.1 km
Road name changes to
HWY-139 for 11.5 km



10:33 82.6 km
Arrive HWY-139, Sutton QC