

# Ste-Julie-St-Hilaire 78 km

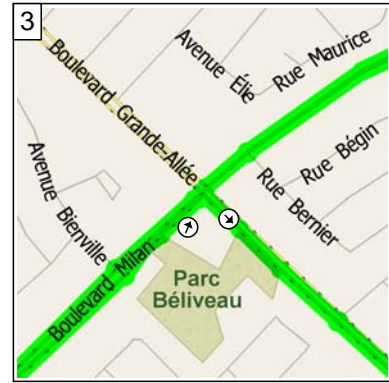
77.4 kilometers; 4 hours, 47 minutes



09:00 0.0 km  
 Depart Incevables, point de départ on Local road(s) (North-East) for 50 m



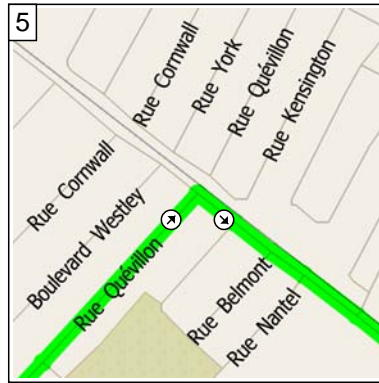
09:00 0.1 km  
 Turn RIGHT (East) onto Boulevard Rome, then immediately turn LEFT (East) onto Boulevard Milan for 3.2 km



09:16 3.2 km  
 Turn RIGHT (South-East) onto Boulevard Grande-Allée for 1.8 km



09:24 5.1 km  
 Turn LEFT (North-East) onto Rue Quévillon for 2.0 km



09:31 7.1 km  
 Turn RIGHT (South-East) onto Boulevard Maricourt for 0.7 km



09:34 7.7 km  
 Turn LEFT (East) onto Boulevard Kimber for 1.7 km



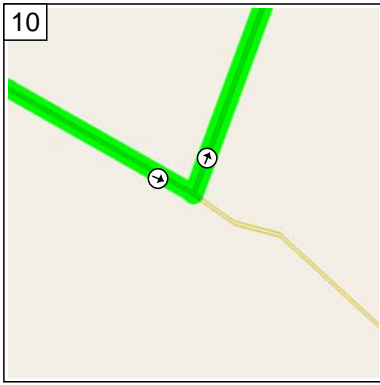
09:40 9.5 km  
 Turn LEFT (North) onto Boulevard Mountainview for 0.3 km



09:41 9.7 km  
 At near Carignan, stay on Boulevard Mountainview (North-East) for 2.0 km



09:51 11.7 km  
 Turn RIGHT (South-East) onto Chemin de Chambly for 1.0 km



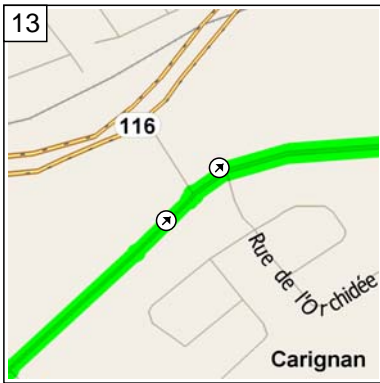
10  
09:55 12.7 km  
Turn LEFT (North) onto  
Boulevard le Grand O for 2.3  
km



11  
10:05 14.9 km  
At near Carignan, stay on  
Boulevard le Grand O (East) for  
1.9 km



12  
10:13 16.9 km  
At near Saint-Basile-le-Grand,  
stay on Boulevard le Grand O  
(East) for 0.8 km



13  
10:17 17.7 km  
Road name changes to  
Boulevard le Grand E for 1.8 km



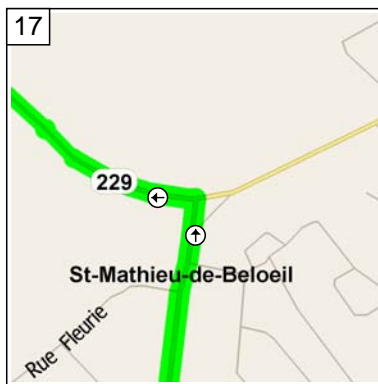
14  
10:25 19.5 km  
Bear RIGHT (East) onto  
RTE-116 [Boulevard  
Sir-Wilfrid-Laurier] for 0.8 km



15  
10:27 20.3 km  
Turn LEFT (North) onto  
Boulevard du Millénaire for 0.4  
km



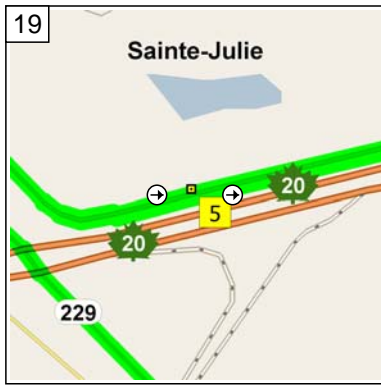
16  
10:30 20.8 km  
Turn RIGHT (North-East) onto  
Chemin des Vingt for 6.6 km



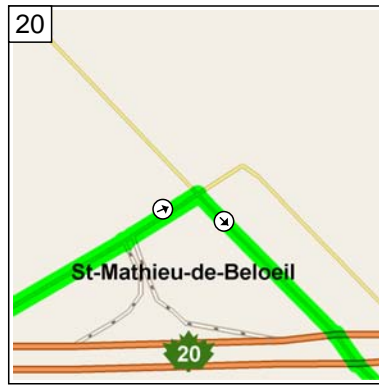
17  
10:51 27.3 km  
Turn LEFT (West) onto  
RTE-229 [Rue Bernard-Pilon]  
for 1.5 km



18  
10:55 28.8 km  
Turn RIGHT (North-East) onto  
Chemin de l' Industrie for 0.6  
km



10:56 29.4 km  
At 3553 Chemin de l'Industrie, Ste-Julie QC, stay on Chemin de l' Industrie (East) for 4.0 km



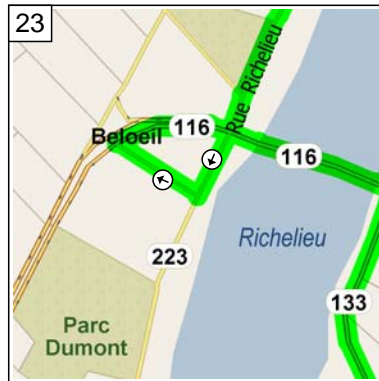
11:08 33.4 km  
Turn RIGHT (South-East) onto Montée St-Jean-Baptiste for 0.7 km



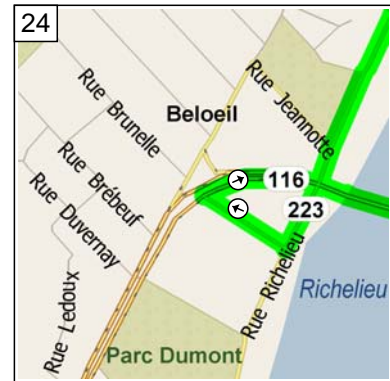
11:10 34.0 km  
Road name changes to Rue St-Jean-Baptiste for 3.4 km



11:23 37.5 km  
Turn RIGHT (South) onto RTE-223 [Rue Richelieu] for 0.7 km



11:26 38.1 km  
Turn RIGHT (West) onto Rue Brunelle for 0.2 km



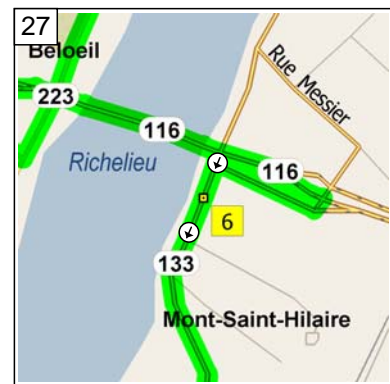
11:27 38.3 km  
Turn RIGHT (East) onto RTE-116 [Boulevard Sir-Wilfrid-Laurier] for 0.7 km



11:31 39.0 km  
Turn RIGHT (South) onto Rue de Rouville for 0.2 km



11:32 39.2 km  
Turn LEFT (South) onto RTE-133 [Chemin des Patriotes S] for 60 m towards Otterburn Park Left / Iberville 31 Left



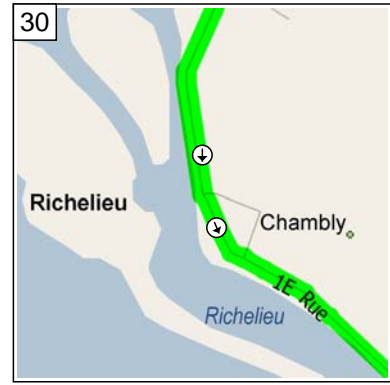
11:32 39.2 km  
At Chemin des Patriotes S, Mont-St-Hilaire QC, stay on RTE-133 [Chemin des Patriotes S] (South) for 10.0 km towards Otterburn Park Left / Iberville 31 Left



12:10 49.3 km  
 At near Saint-Mathias-Sur-Richelieu, stay on RTE-133 [Chemin des Patriotes S] (South) for 3.6 km



12:20 52.9 km  
 Turn RIGHT (South-West) onto Chemin Richelieu for 1.4 km



12:23 54.3 km  
 Road name changes to 1E Rue for 1.5 km



12:28 55.8 km  
 Turn RIGHT (West) onto RTE-112 [Boulevard Richelieu] for 14.3 km



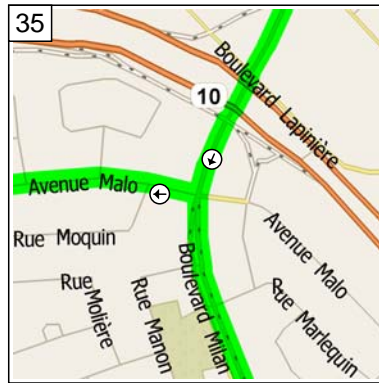
13:15 70.0 km  
 Turn LEFT (South) onto Boulevard Gaetan-Boucher for 3.6 km



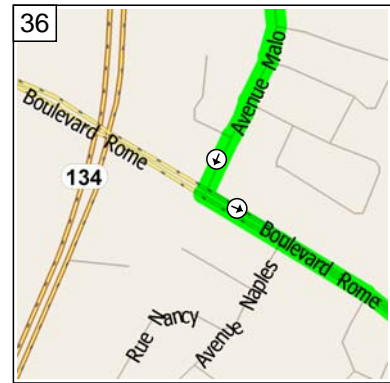
13:31 73.7 km  
 Road name changes to Local road(s) for 10 m



13:32 73.7 km  
 Bear RIGHT (West) onto Boulevard Milan for 1.8 km



13:40 75.5 km  
 Turn RIGHT (West) onto Avenue Malo for 1.3 km



13:44 76.8 km  
 Turn LEFT (East) onto Boulevard Rome for 0.5 km



13:47 77.3 km  
 Turn RIGHT (South-West) onto  
 Local road(s) for 50 m



13:47 77.4 km  
 Arrive Incevables, point de  
 départ