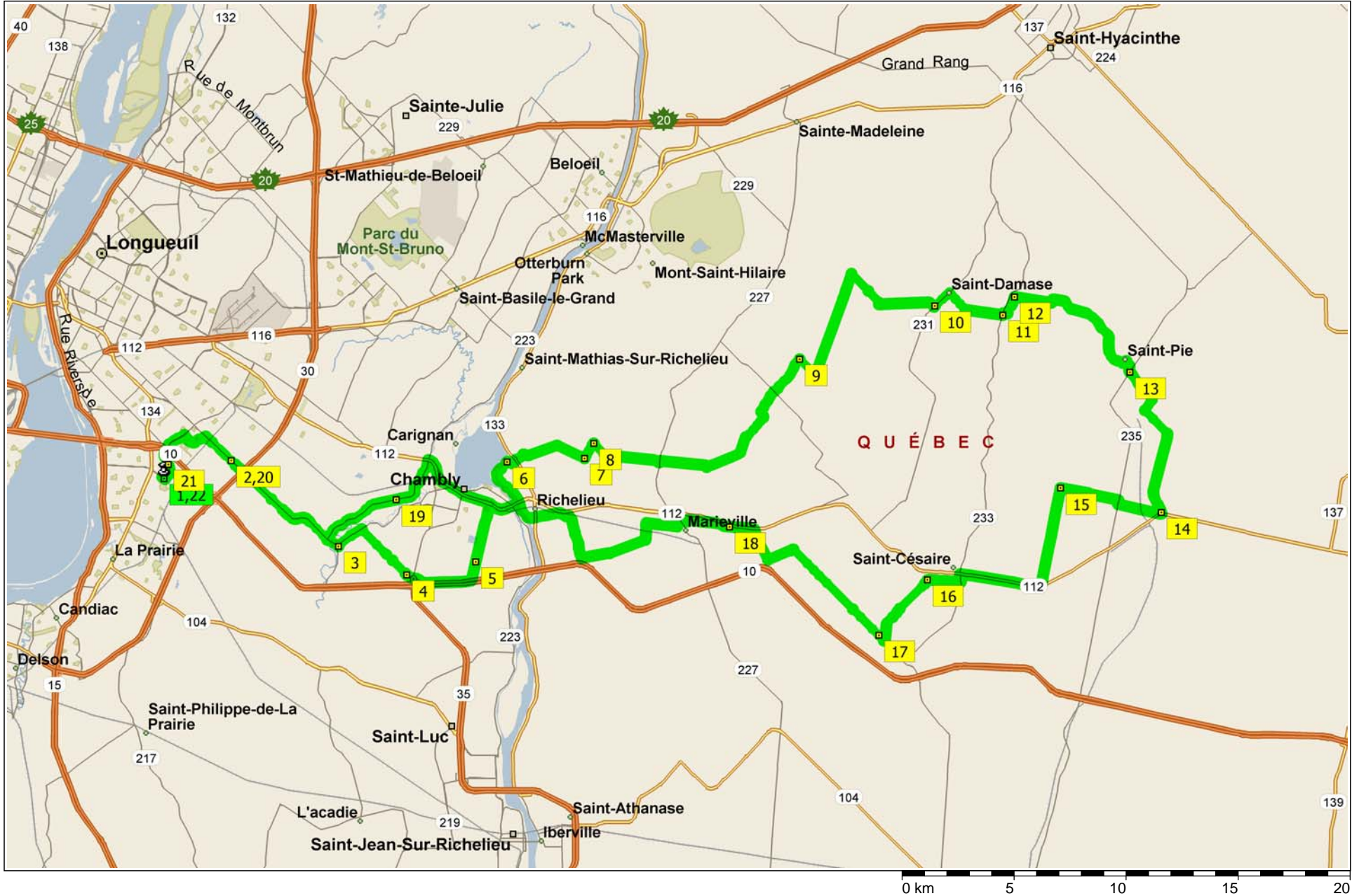
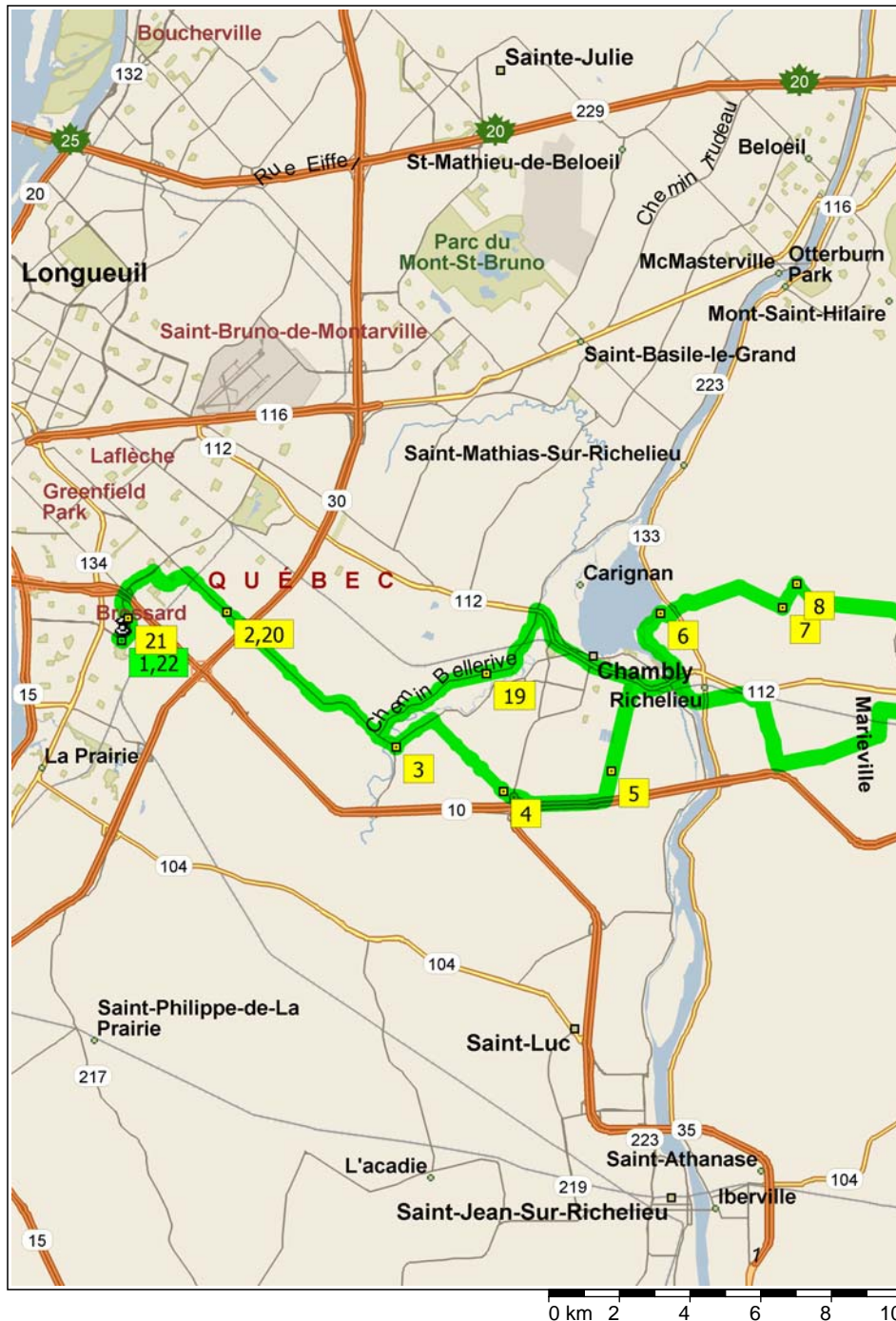


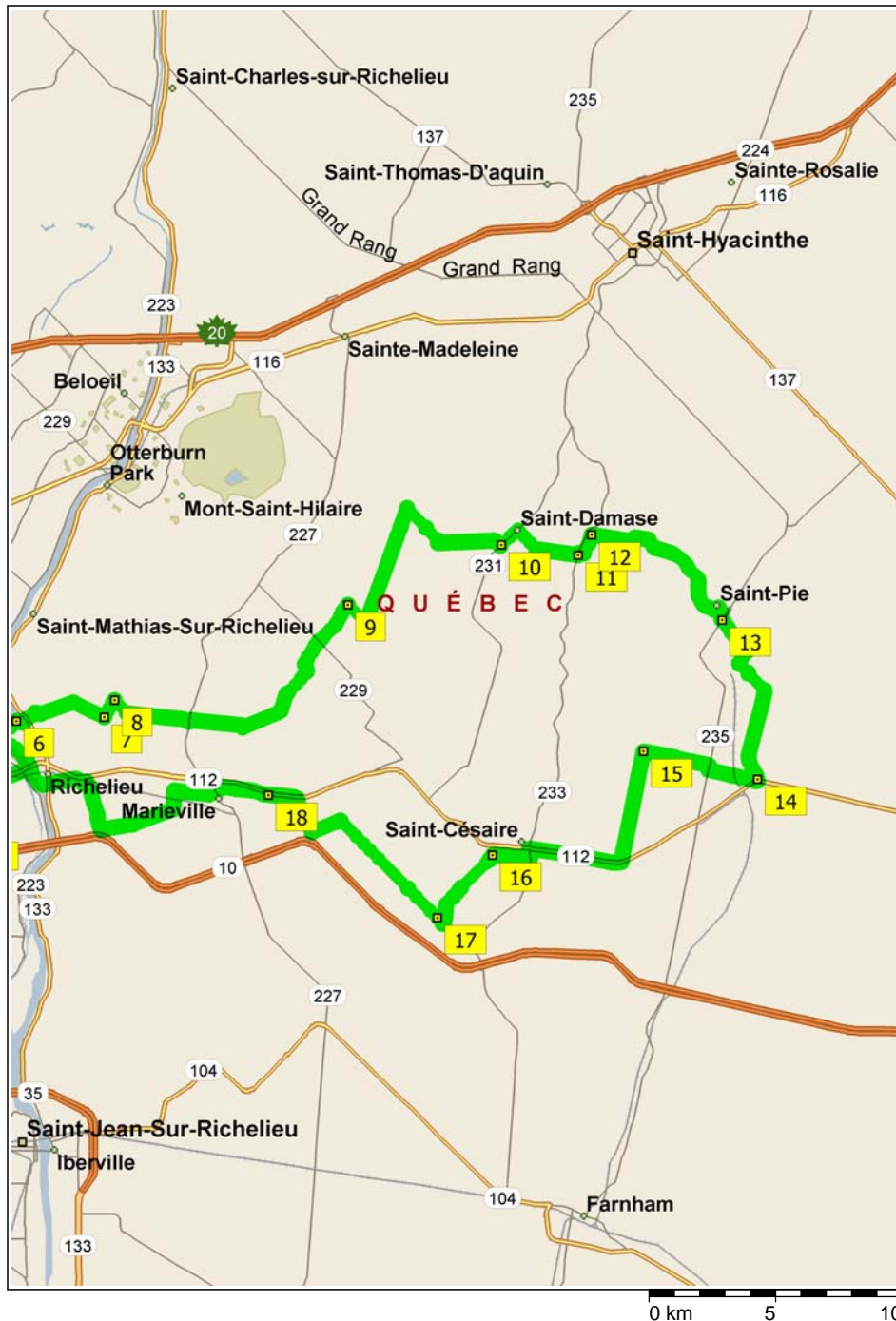
# St-Paul\_d-Abbotsford\_135

135.8 kilometers; 6 hours, 26 minutes

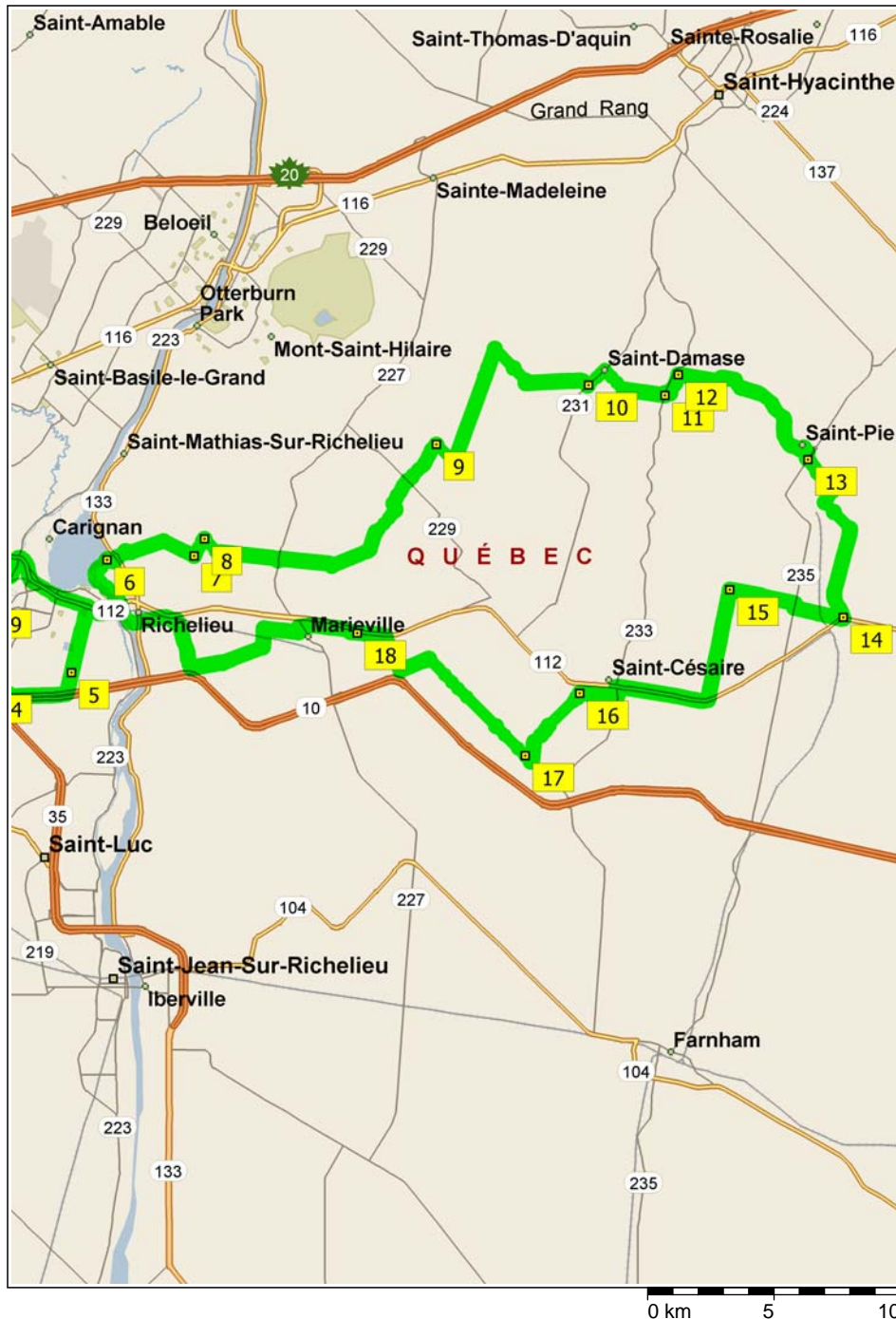




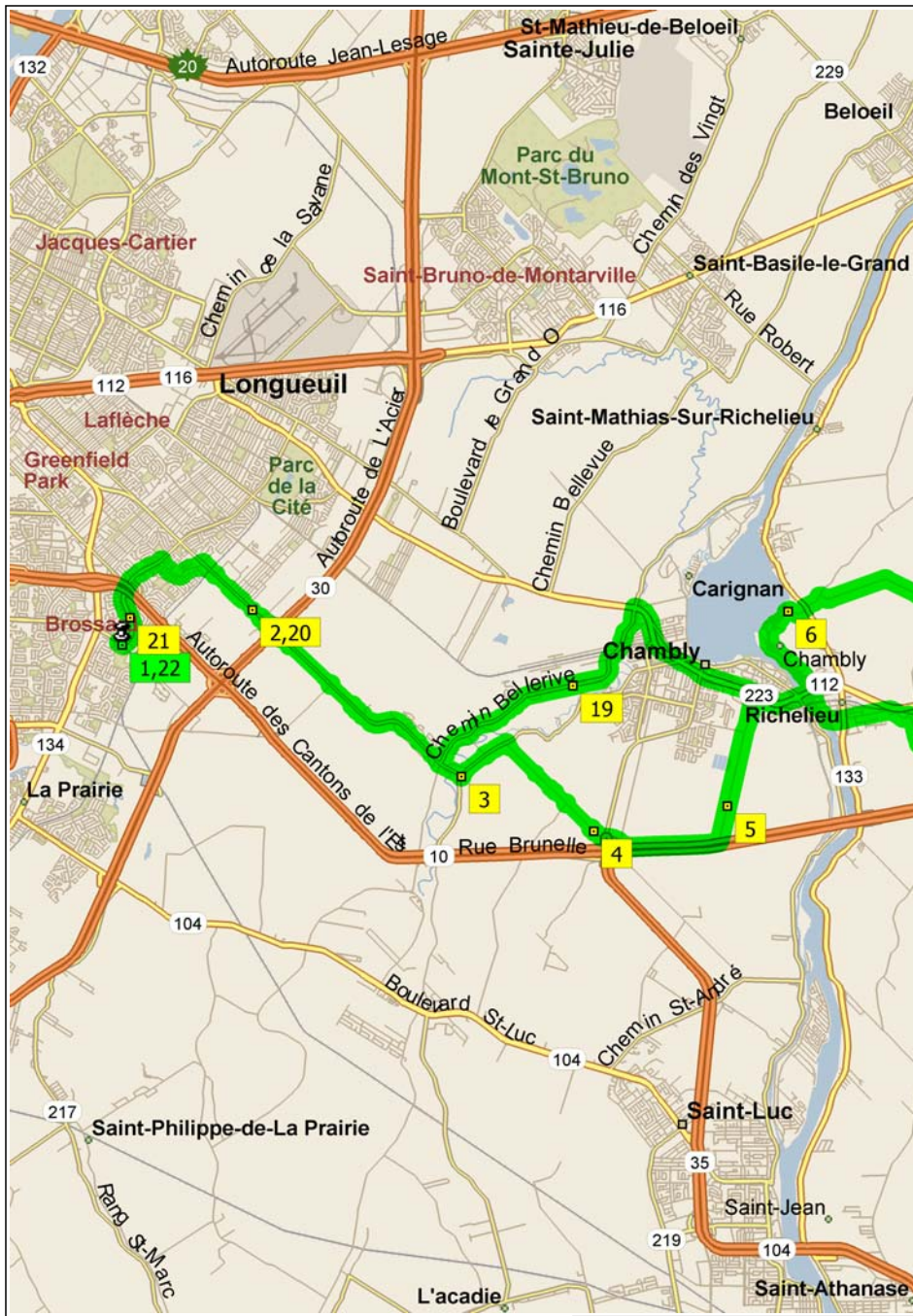
09:00	0.0 km	<b>1</b> Depart near La Prairie on Boulevard Rome (East) for 50 m
09:00	0.1 km	Turn LEFT (East) onto Boulevard Milan for 2.5 km
09:14	2.6 km	Turn RIGHT (South-East) onto Avenue Bienvenue for 0.6 km
09:16	3.1 km	Turn LEFT (North-East) onto Avenue Baudelaire for 0.6 km
09:19	3.8 km	Turn RIGHT (South-East) onto Boulevard Grande-Allée for 1.6 km
09:26	5.3 km	<b>2</b> At near La Prairie, stay on Boulevard Grande-Allée (South-East) for 3.8 km
09:39	9.1 km	Road name changes to Chemin Grande-Allée for 2.6 km
09:50	11.7 km	<b>3</b> At near Chambly, turn LEFT (North) onto Chemin Salaberry for 1.3 km
09:56	13.0 km	Turn RIGHT (South) onto Chemin de la Grande-Ligne for 2.8 km
10:05	15.8 km	<b>4</b> At 2489 Chemin de la Grande-Ligne, Carignan QC, stay on Chemin de la Grande-Ligne (South-East) for 0.4 km
10:07	16.2 km	Road name changes to Rue Briand for 0.3 km
10:09	16.5 km	Keep STRAIGHT onto Rue de Champlain for 2.3 km
10:17	18.8 km	Road name changes to Boulevard Industriel for 0.9 km
10:19	19.7 km	<b>5</b> At near Chambly, stay on Boulevard Industriel (North) for 2.7 km
10:28	22.4 km	Turn RIGHT (East) onto RTE-112 [RTE-223] for 1.5 km
10:35	23.8 km	Turn LEFT (North) onto 1E Rue for 1.5 km
10:40	25.3 km	Road name changes to Chemin Richelieu for 0.9 km
10:42	26.2 km	<b>6</b> At near Chambly, stay on Chemin Richelieu (East) for 0.5 km
10:43	26.7 km	Road name changes to Chemin de la Rivière-des-Hurons E for 0.4 km
10:44	27.1 km	Bear RIGHT (East) onto Chemin de la Pointe-SR-Chemise for 3.0 km
10:49	30.1 km	<b>7</b> At Chemin Pointe de Chemise, turn LEFT (North) onto Chemin du Cordon for 0.8 km



10:50	30.9 km	<b>8</b> At near Richelieu, turn RIGHT (South-East) onto Chemin des Quarante for 3.2 km
10:56	34.0 km	Turn LEFT (North) onto Chemin du Ruisseau St-Louis E, then immediately turn RIGHT (East) onto Chemin des Trente-Six for 2.2 km
11:00	36.2 km	Turn RIGHT (South) onto Chemin de la Branche-du-Rapide, then immediately turn LEFT (East) onto Rang des Soixante for 6.9 km
11:12	43.1 km	<b>9</b> At Chemin Bédard, turn RIGHT (South-East) onto Chemin Bédard for 1.0 km
11:14	44.1 km	Turn LEFT (North) onto Rang du Cordon for 4.8 km
11:22	48.9 km	Turn RIGHT (South-East) onto Rang St-Louis for 4.4 km
11:29	53.3 km	Turn LEFT (North-East) onto RTE-231 [Rang du Haut-Corbin] for 40 m
11:30	53.3 km	<b>10</b> At HWY-231, stay on RTE-231 [Rang du Haut-Corbin] (East) for 0.7 km
11:32	54.0 km	Keep STRAIGHT onto RTE-231 [Rue Principale] for 0.2 km
11:34	54.2 km	Turn RIGHT (South-East) onto Rue St-Joseph for 1.0 km
11:38	55.2 km	Road name changes to Chemin de la Rivière for 1.8 km
11:40	57.0 km	<b>11</b> At 499 Chemin de la Rivière, St-Damase QC, turn LEFT (North) onto RTE-233 [Rang du Haut-SR-la Rivière], then immediately turn RIGHT (East) onto Chemin de la Rivière for 0.3 km
11:42	57.2 km	Turn LEFT (North) onto Rang de la Presqu'île for 0.8 km
11:43	58.1 km	<b>12</b> At 520 Rang de la Presqu'île, St-Damase QC, turn RIGHT (East) onto Chemin de la Presqu'île for 2.8 km
11:48	60.9 km	Road name changes to Rang Presqu'île for 4.5 km
11:55	65.4 km	<b>13</b> At 1203 Rang Émileville, St-Pie QC, bear LEFT (East) onto Rang Émileville for 2.2 km
11:59	67.5 km	Turn LEFT (East) onto Rang de la Montagne for 5.1 km
12:08	72.7 km	<b>14</b> At 25 Rang de la Montagne, St-Paul-d'Abbotsford QC, stay on Rang de la Montagne (South) for 40 m
12:08	72.7 km	Turn RIGHT (West) onto RTE-112 [Rue Principale O], then immediately bear RIGHT (West) onto Rang Fisk for 2.0 km



12:13	74.7 km	Turn RIGHT (North) onto RTE-235 [Rang Elmire] for 0.2 km
12:14	74.9 km	Turn LEFT (West) onto Montée St-Ours for 2.7 km
12:18	77.6 km	<b>15</b> At 2 Montée St-Ours, St-Paul-d'Abbotsford QC, turn LEFT (South) onto Rang St-Ours for 4.5 km
12:26	82.0 km	Turn RIGHT (West) onto RTE-112 for 3.7 km
12:40	85.7 km	Turn LEFT (South) onto RTE-233 [Rue Notre-Dame] for 0.4 km
12:43	86.0 km	Turn RIGHT (West) onto Avenue St-Paul for 1.5 km
12:47	87.5 km	<b>16</b> At 100 Rang Double, St-Césaire QC, turn LEFT (South) onto Chemin St-François for 3.5 km
12:54	91.0 km	Turn RIGHT (North-West) onto Rang de la Côte-Double for 0.3 km
12:54	91.3 km	<b>17</b> At 135 Rang de la Côte-Double, Ste-Angèle-de-Monnoir QC, stay on Rang de la Côte-Double (North-West) for 6.6 km
13:05	98.0 km	Turn RIGHT (North) onto Chemin du Vide for 1.5 km
13:08	99.5 km	Turn LEFT (West) onto Chemin de St-Césaire for 1.1 km
13:10	100.6 km	<b>18</b> At 2434 Chemin de St-Césaire, Marienville QC, stay on Chemin de St-Césaire (West) for 0.9 km
13:12	101.5 km	Road name changes to Rue St-Césaire for 1.0 km
13:15	102.5 km	Turn LEFT (South) onto Rue du Docteur-Poulin, then immediately turn RIGHT (West) onto Rue Edmond-Guillet for 0.5 km
13:18	103.0 km	Turn LEFT (South) onto Rue St-Joseph for 0.2 km
13:19	103.2 km	Turn RIGHT (West) onto Rue Chambly for 1.4 km
13:23	104.6 km	Road name changes to Chemin de Chambly for 30 m
13:24	104.6 km	Turn LEFT (South) onto Chemin du Ruisseau-Barré for 0.8 km
13:25	105.4 km	Turn RIGHT (West) onto Rang de la Petite-Savane for 3.0 km
13:31	108.4 km	Turn RIGHT (North) onto Rang de la Savane for 2.0 km
13:34	110.4 km	Turn LEFT (South) onto Chemin de Marienville for 2.0 km
13:39	112.3 km	Bear RIGHT (North-West) onto 1E Rue for 0.8 km



- 13:42 113.1 km Turn LEFT (West) onto RTE-112 [Boulevard Richelieu] for 5.1 km
- 14:04 118.2 km Turn LEFT (South) onto Local road(s) for 20 m
- 14:04 118.2 km Road name changes to Chemin Bellerive for 2.5 km
- 14:16 120.7 km **19** At near Chambly, stay on Chemin Bellerive (West) for 3.8 km
- 14:34 124.5 km Turn RIGHT (North-West) onto Chemin Grande-Allée for 2.0 km
- 14:43 126.5 km Road name changes to Boulevard Grande-Allée for 3.8 km
- 14:55 130.3 km **20** At near La Prairie, stay on Boulevard Grande-Allée (North-West) for 1.6 km
- 15:02 131.8 km Turn LEFT (South-West) onto Local road(s) for 20 m
- 15:03 131.8 km Road name changes to Avenue Baudelaire for 0.6 km
- 15:05 132.5 km Turn RIGHT (North-West) onto Avenue Bienvenue for 0.6 km
- 15:08 133.1 km Turn LEFT (South-West) onto Boulevard Milan for 1.8 km
- 15:18 134.8 km Turn LEFT (East) onto Rue Mirabeau for 20 m
- 15:18 134.9 km **21** At near La Prairie, return West on Rue Mirabeau for 20 m
- 15:19 134.9 km Turn LEFT (South) onto Boulevard Milan for 0.7 km
- 15:23 135.6 km Turn RIGHT (North-West) onto Boulevard Rome, then immediately turn LEFT (South-West) onto Rue Neuville for 0.2 km
- 15:25 135.7 km Turn LEFT (South-East) onto Boulevard Rome for 0.1 km
- 15:26 135.8 km **22** Arrive near La Prairie