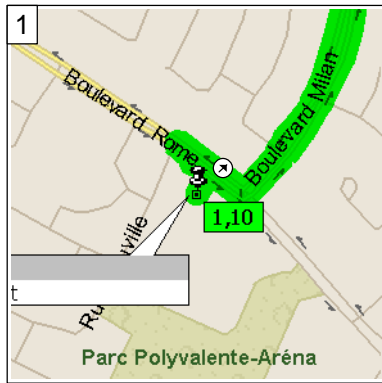
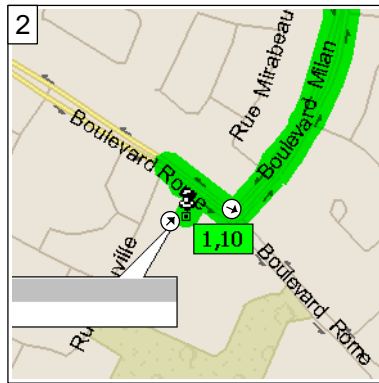


# St-Marc-Longueuil (85 km)

88.7 kilometers; 6 hours, 1 minute



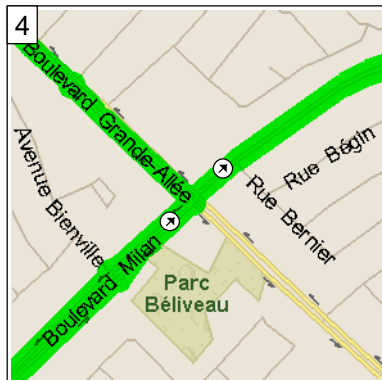
09:00 0.0 km  
Depart Incevables on Local road(s) (North-East) for 40 m



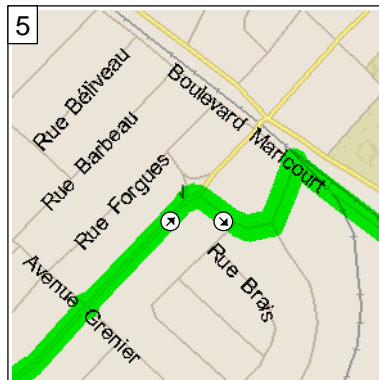
09:00 0.1 km  
Turn RIGHT (East) onto Boulevard Rome, then immediately turn LEFT (East) onto Boulevard Milan for 3.2 km



09:15 3.3 km  
Bear RIGHT (North-East) onto Local road(s) for 10 m



09:15 3.3 km  
Road name changes to Boulevard Gaétan Boucher for 1.8 km



09:24 5.1 km  
Turn RIGHT (South-East) onto Avenue Brabant for 0.2 km



09:25 5.2 km  
Bear LEFT (North) onto Rue Beauséjour, then immediately turn RIGHT (South-East) onto Boulevard Maricourt for 2.0 km



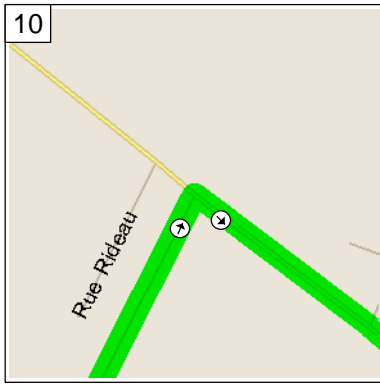
09:38 7.3 km  
Turn LEFT (East) onto Boulevard Kimber for 1.4 km



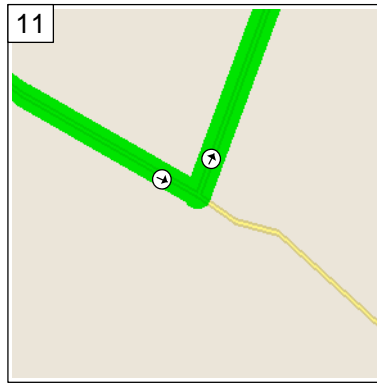
09:46 8.6 km  
At near Carignan, stay on Boulevard Kimber (South-East) for 0.4 km



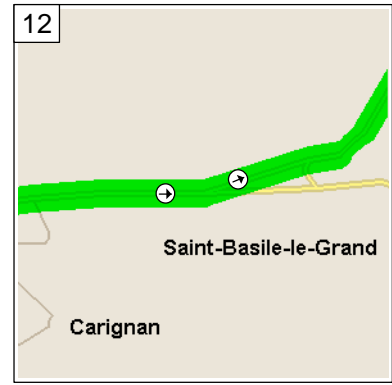
09:48 9.0 km  
Turn LEFT (North) onto Boulevard Mountainview for 2.2 km



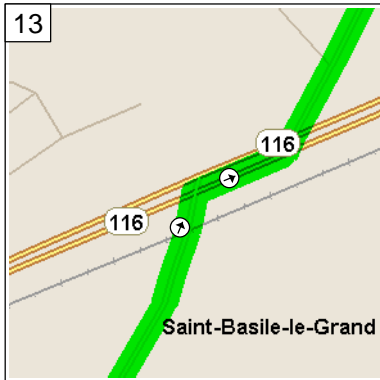
10:01 11.2 km  
Turn RIGHT (South-East) onto  
Chemin de Chambly for 1.0  
km



10:05 12.2 km  
Turn LEFT (North) onto  
Boulevard le Grand (W) for 5.8  
km



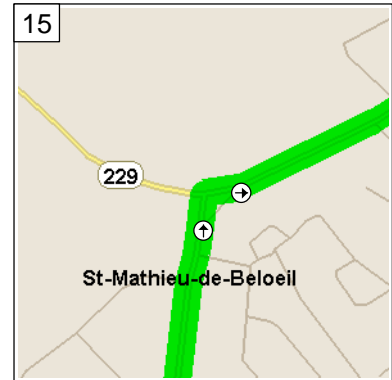
10:26 18.0 km  
Keep LEFT onto Grand  
Boulevard for 1.0 km



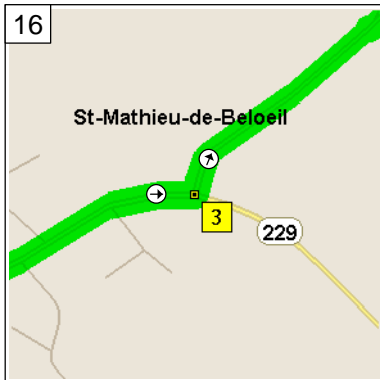
10:31 19.0 km  
Bear RIGHT (East) onto  
RTE-116 [Boulevard  
Sir-Wilfrid-Laurier] for 0.2 km



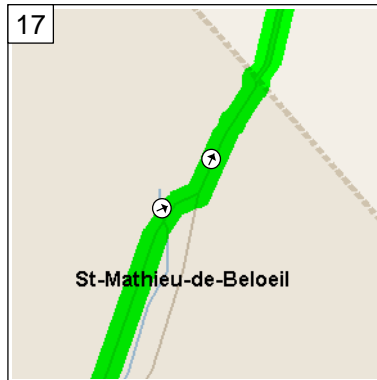
10:32 19.2 km  
Bear LEFT (North) onto  
Chemin des Vingt for 7.2 km



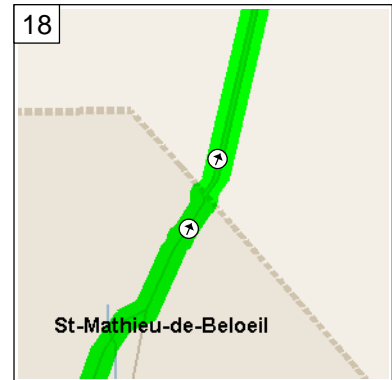
10:58 26.4 km  
Turn RIGHT (East) onto  
RTE-229 [Rue Bernard-Pilon]  
for 0.7 km



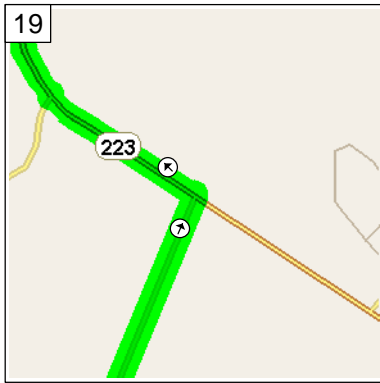
11:01 27.1 km  
At Chemin du Ruisseau N,  
turn LEFT (North) onto  
Chemin du Ruisseau N for 6.7  
km



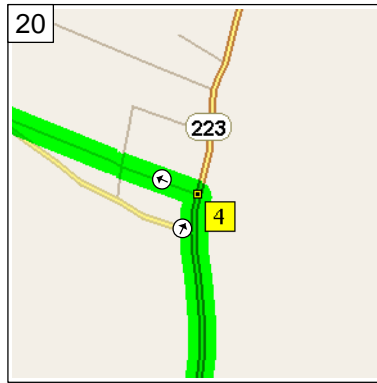
11:26 33.8 km  
Road name changes to Rang  
Ruisseau S for 0.2 km



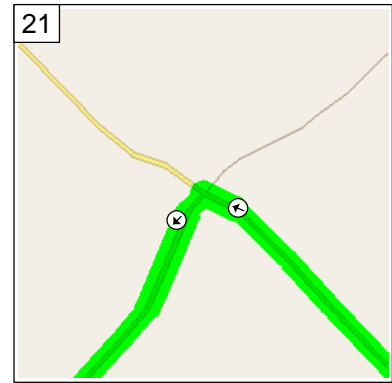
11:27 34.0 km  
Road name changes to  
Chemin Du Ruisseau N for 0.9  
km



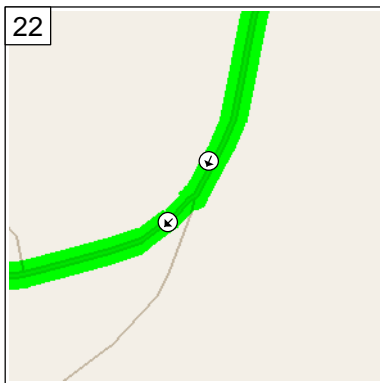
11:30 35.0 km  
Turn LEFT (North-West) onto  
HWY-223 for 5.0 km



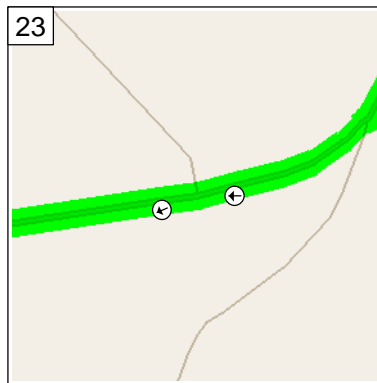
11:44 40.0 km  
At HWY-223, turn LEFT  
(West) onto Local road(s) for  
3.8 km



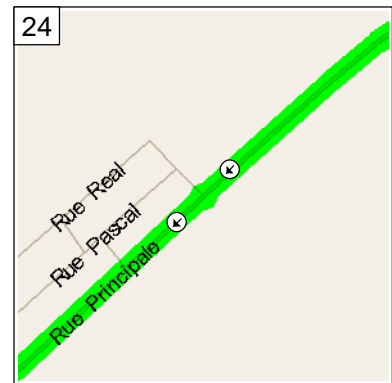
11:56 43.8 km  
Turn LEFT (South-West) onto  
Local road(s) for 1.7 km



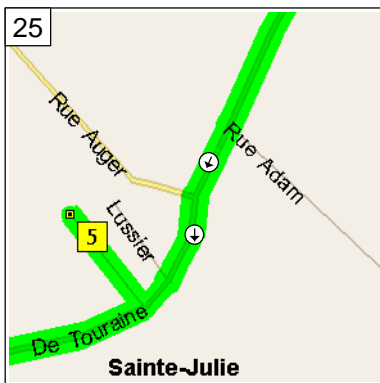
12:01 45.5 km  
Bear RIGHT (South-West)  
onto Local road(s) for 0.3 km



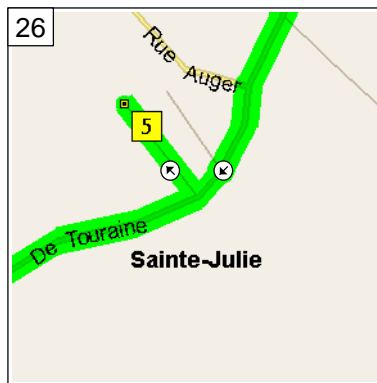
12:02 45.9 km  
Bear LEFT (West) onto Local  
road(s) for 1.5 km



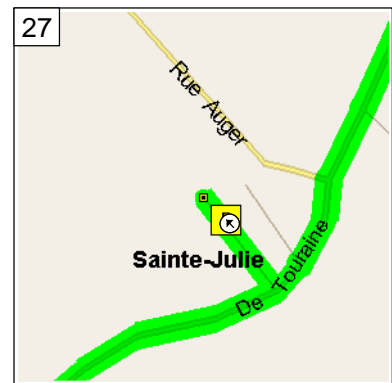
12:07 47.4 km  
Road name changes to Rue  
Principale for 6.7 km



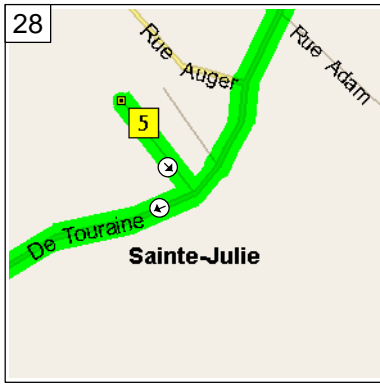
12:28 54.1 km  
Road name changes to De  
Touraine for 0.2 km



12:29 54.3 km  
Turn RIGHT (North-West) onto  
Pierre for 0.2 km



12:30 54.5 km  
At near Saint-Amable, return  
South-East on Pierre for 0.2  
km



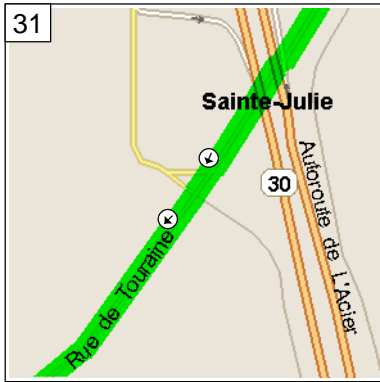
12:31 54.7 km  
Turn RIGHT (West) onto De  
Touraine for 3.9 km



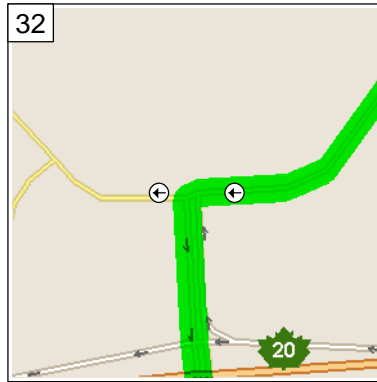
12:43 58.6 km  
Bear LEFT (South) onto  
Chemin De la Belle Riviere for  
0.2 km



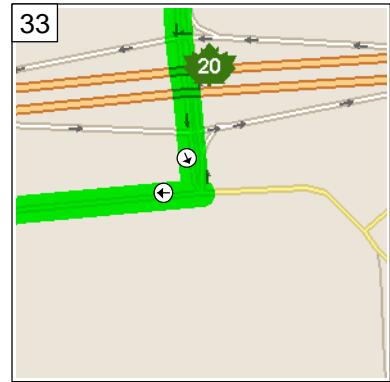
12:44 58.9 km  
Road name changes to  
Chemin de la Belle-Rivière for  
2.0 km



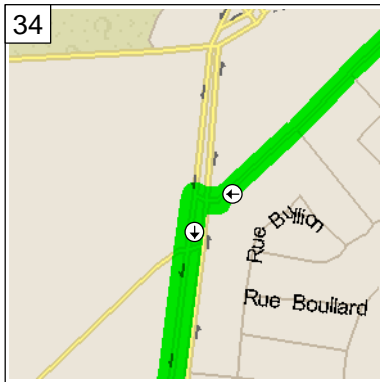
12:52 60.9 km  
Road name changes to Rue  
de Touraine for 4.3 km



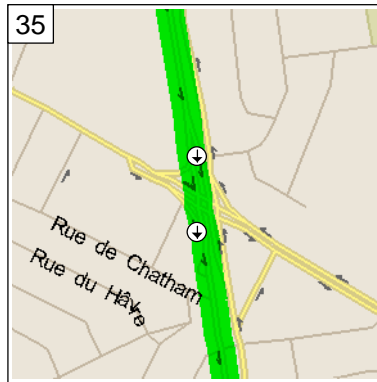
13:05 65.2 km  
Keep STRAIGHT onto  
Boulevard de Montarville for  
0.5 km



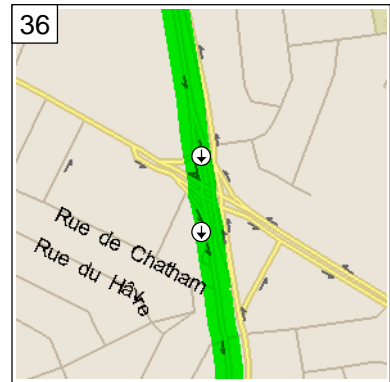
13:08 65.7 km  
Turn RIGHT (West) onto  
Chemin du Tremblay for 4.7  
km



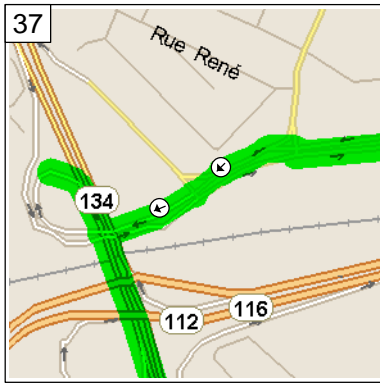
13:28 70.4 km  
Turn LEFT (South) onto  
Boulevard Jacques-Cartier E  
for 2.4 km



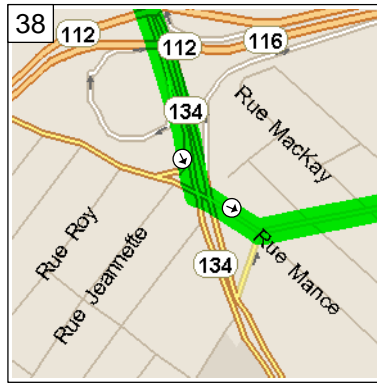
13:39 72.9 km  
Road name changes to Local  
road(s) for 20 m



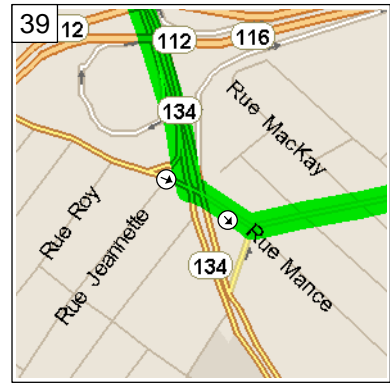
13:40 72.9 km  
Road name changes to  
Boulevard Jacques-Cartier W  
for 3.0 km



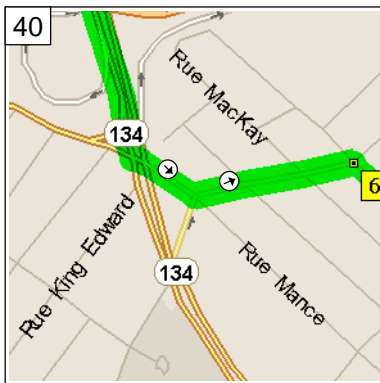
13:53 75.9 km  
 Take Ramp onto RTE-134  
 [Boulevard Taschereau] for  
 0.9 km towards RTE-134



13:56 76.8 km  
 Bear LEFT (East) onto Local  
 road(s) for 20 m



13:57 76.9 km  
 Keep LEFT onto Rue Mance  
 for 0.1 km



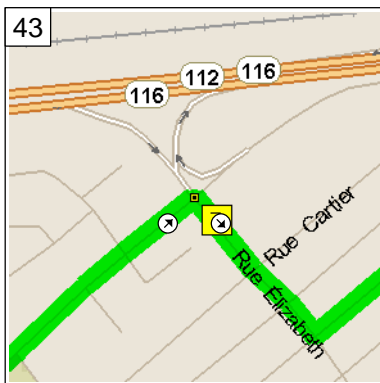
13:58 77.0 km  
 Turn LEFT (East) onto Rue  
 Montcalm for 0.3 km



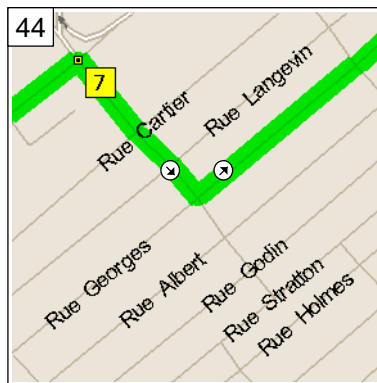
13:59 77.3 km  
 At near Longueuil, turn RIGHT  
 (South-East) onto Boulevard  
 Grande-Allée for 0.5 km



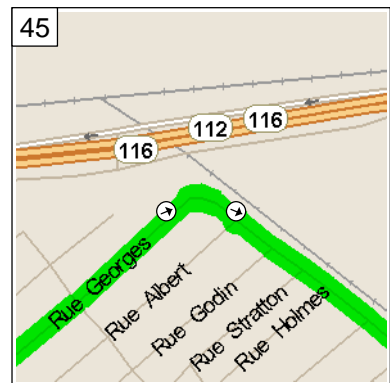
14:02 77.7 km  
 Turn LEFT (East) onto  
 Boulevard Édouard for 0.9 km



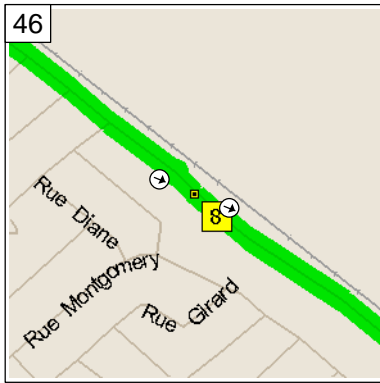
14:07 78.6 km  
 At near Longueuil, turn RIGHT  
 (South-East) onto Rue  
 Élisabeth for 0.3 km



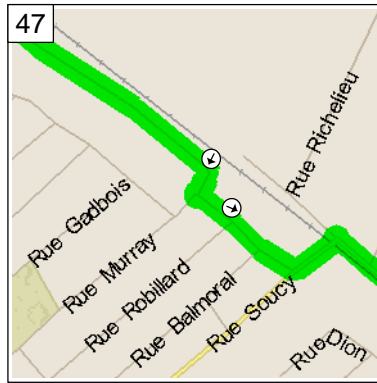
14:09 79.0 km  
 Turn LEFT (North-East) onto  
 Rue Georges for 0.6 km



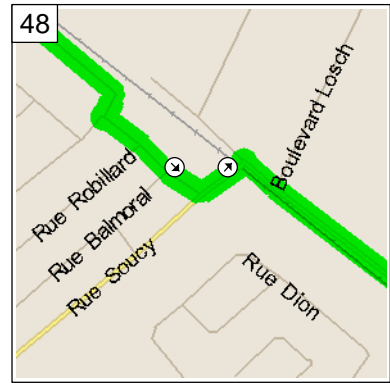
14:13 79.6 km  
 Road name changes to  
 Boulevard Maricourt for 0.6  
 km



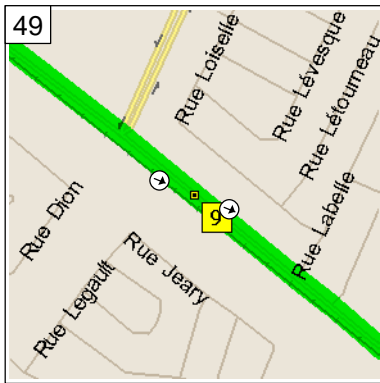
14:17 80.3 km  
At near Longueuil, stay on Boulevard Maricourt (East) for 0.5 km



14:20 80.8 km  
Turn LEFT to stay on Boulevard Maricourt for 0.2 km



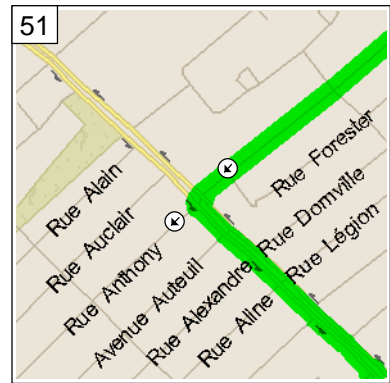
14:22 81.0 km  
Turn LEFT (North-East) onto Rue Soucy, then immediately turn RIGHT (South-East) onto Boulevard Kimber for 0.7 km



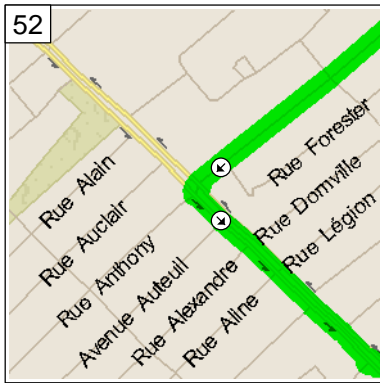
14:25 81.7 km  
At near Longueuil, stay on Boulevard Kimber (East) for 0.9 km



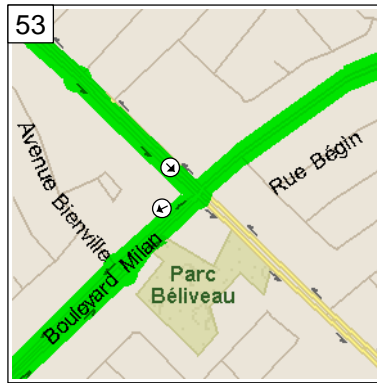
14:30 82.5 km  
Turn RIGHT (South) onto Montée St-Hubert for 1.8 km



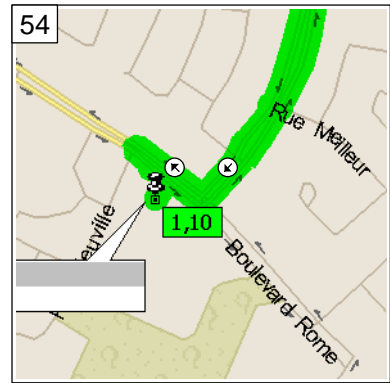
14:40 84.3 km  
Road name changes to Local road(s) for 10 m



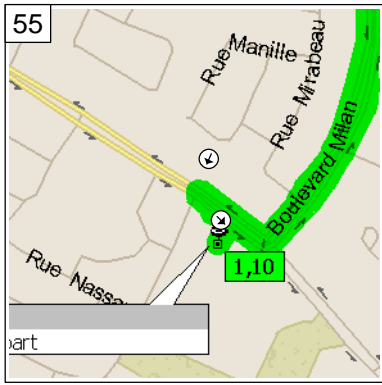
14:41 84.4 km  
Turn LEFT (South-East) onto Boulevard Grande-Allée for 1.0 km



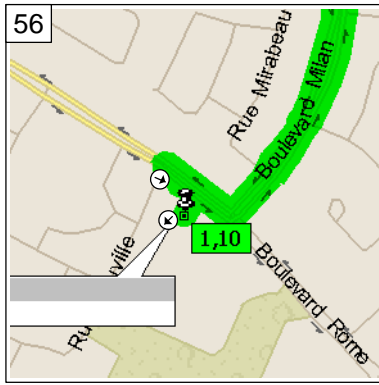
14:45 85.3 km  
Turn RIGHT (West) onto Boulevard Milan for 3.1 km



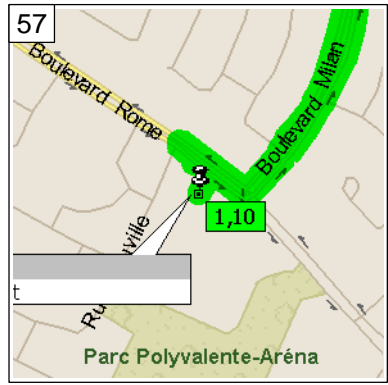
14:59 88.4 km  
Turn RIGHT (North-West) onto Boulevard Rome, then immediately turn LEFT (South) onto Rue Neuville for 0.2 km



15:01 88.6 km  
 Turn LEFT (South-East) onto Boulevard Rome for 70 m



15:01 88.6 km  
 Turn RIGHT (South-West) onto Local road(s) for 40 m



15:01 88.7 km  
 Arrive Increvables