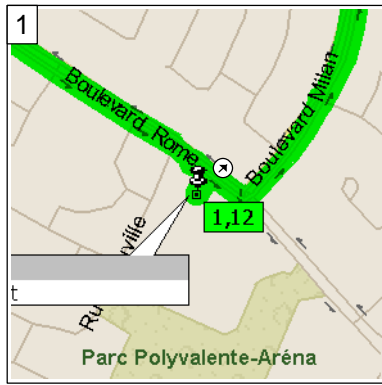
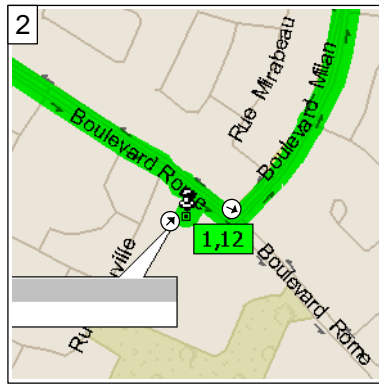


St-Marc-Boucherville (95 km)

95.3 kilometers; 6 hours, 22 minutes



09:00 0.0 km
Depart Incevables on Local road(s) (North-East) for 40 m



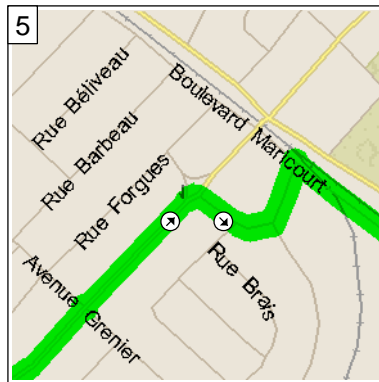
09:00 0.1 km
Turn RIGHT (East) onto Boulevard Rome, then immediately turn LEFT (East) onto Boulevard Milan for 3.2 km



09:15 3.3 km
Bear RIGHT (North-East) onto Local road(s) for 10 m



09:15 3.3 km
Road name changes to Boulevard Gaétan Boucher for 1.8 km



09:24 5.1 km
Turn RIGHT (South-East) onto Avenue Brabant for 0.2 km



09:25 5.2 km
Bear LEFT (North) onto Rue Beauséjour, then immediately turn RIGHT (South-East) onto Boulevard Maricourt for 2.0 km



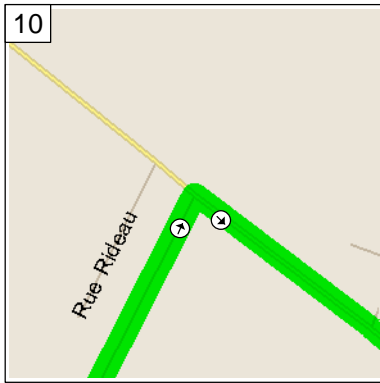
09:38 7.3 km
Turn LEFT (East) onto Boulevard Kimber for 1.4 km



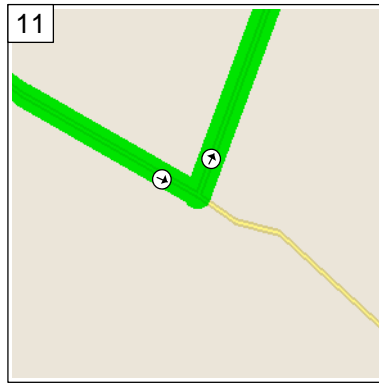
09:46 8.6 km
At near Carignan, stay on Boulevard Kimber (South-East) for 0.4 km



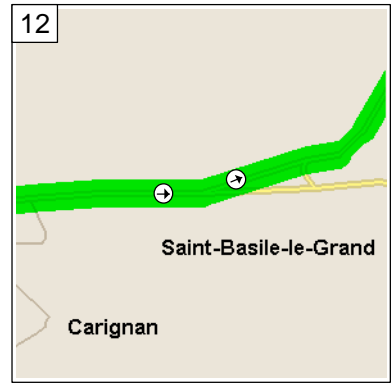
09:48 9.0 km
Turn LEFT (North) onto Boulevard Mountainview for 2.2 km



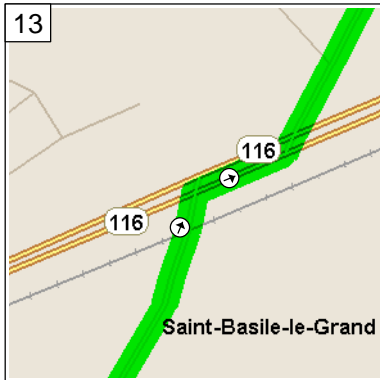
10:01 11.2 km
Turn RIGHT (South-East) onto
Chemin de Chambly for 1.0
km



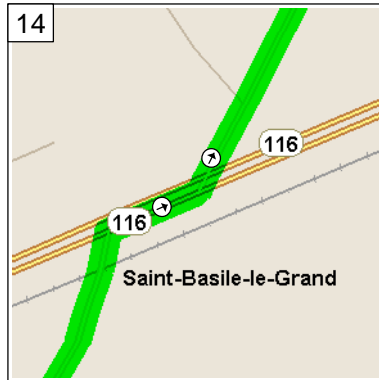
10:05 12.2 km
Turn LEFT (North) onto
Boulevard le Grand (W) for 5.8
km



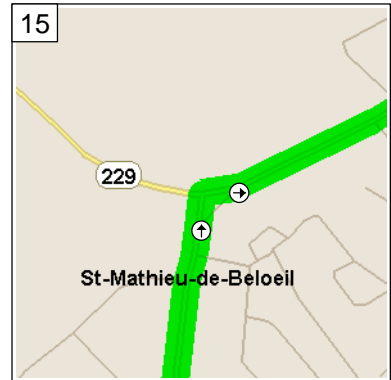
10:26 18.0 km
Keep LEFT onto Grand
Boulevard for 1.0 km



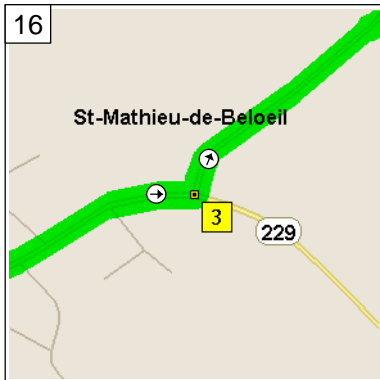
10:31 19.0 km
Bear RIGHT (East) onto
RTE-116 [Boulevard
Sir-Wilfrid-Laurier] for 0.2 km



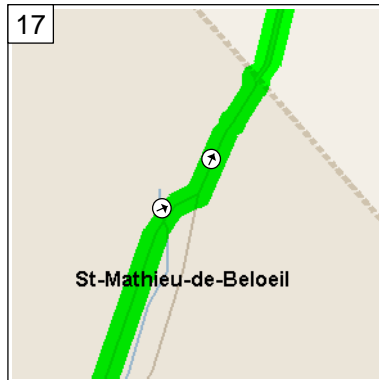
10:32 19.2 km
Bear LEFT (North) onto
Chemin des Vingt for 7.2 km



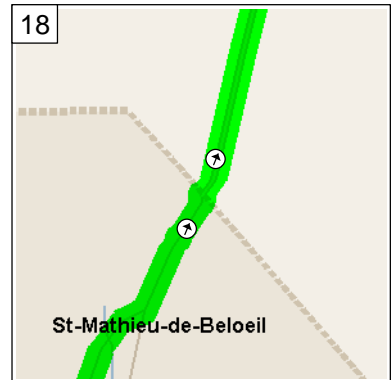
10:58 26.4 km
Turn RIGHT (East) onto
RTE-229 [Rue Bernard-Pilon]
for 0.7 km



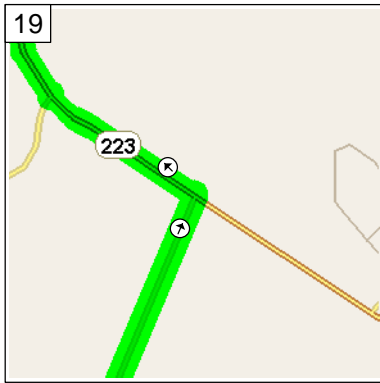
11:01 27.1 km
At Chemin du Ruisseau N,
turn LEFT (North) onto
Chemin du Ruisseau N for 6.7
km



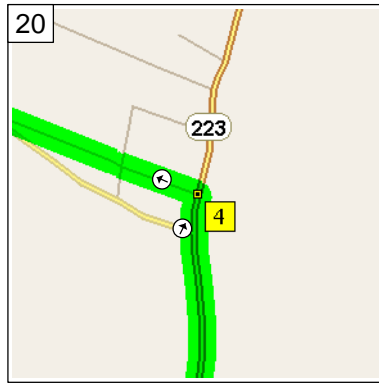
11:26 33.8 km
Road name changes to Rang
Ruisseau S for 0.2 km



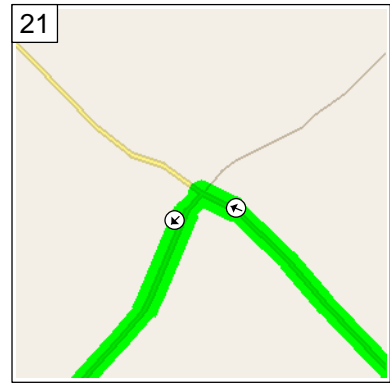
11:27 34.0 km
Road name changes to
Chemin Du Ruisseau N for 0.9
km



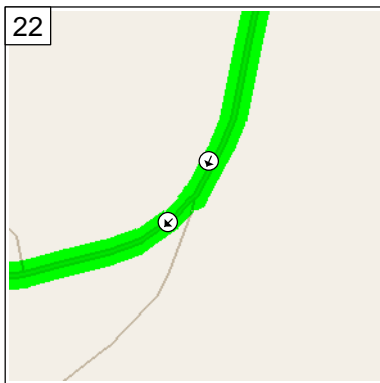
11:30 35.0 km
Turn LEFT (North-West) onto HWY-223 for 5.0 km



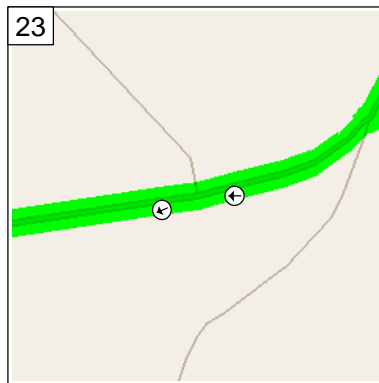
11:44 40.0 km
At HWY-223, turn LEFT (West) onto Local road(s) for 3.8 km



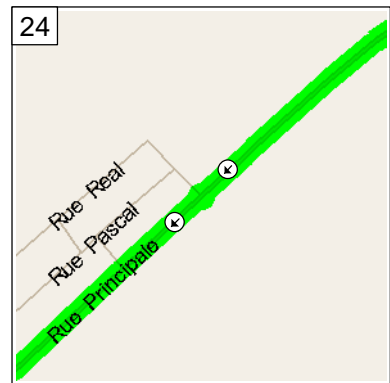
11:56 43.8 km
Turn LEFT (South-West) onto Local road(s) for 1.7 km



12:01 45.5 km
Bear RIGHT (South-West) onto Local road(s) for 0.3 km



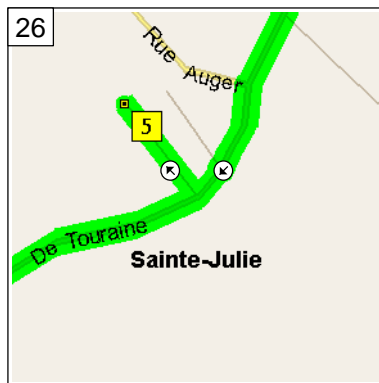
12:02 45.9 km
Bear LEFT (West) onto Local road(s) for 1.5 km



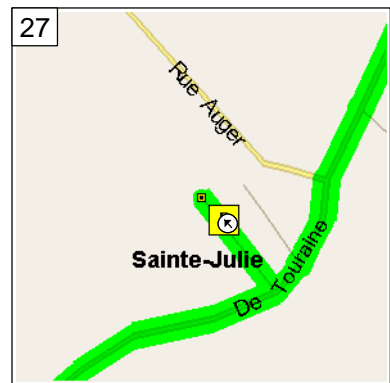
12:07 47.4 km
Road name changes to Rue Principale for 6.7 km



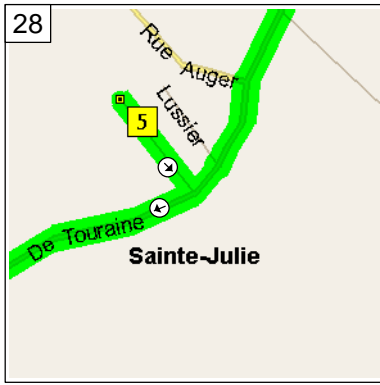
12:28 54.1 km
Road name changes to De Touraine for 0.2 km



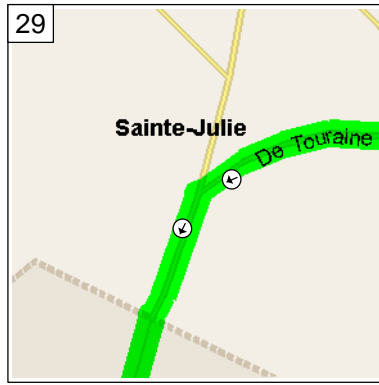
12:29 54.3 km
Turn RIGHT (North-West) onto Pierre for 0.2 km



12:30 54.5 km
At near Saint-Amable, return South-East on Pierre for 0.2 km



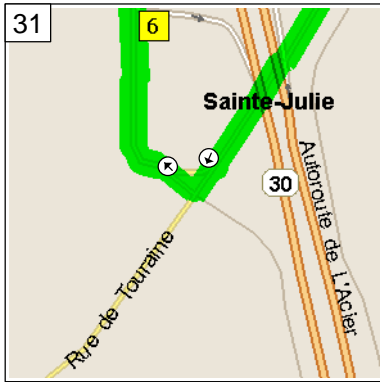
12:31 54.7 km
Turn RIGHT (West) onto De
Touraine for 3.9 km



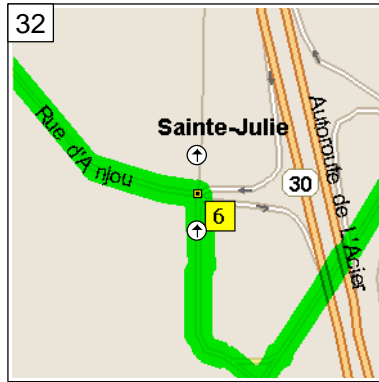
12:43 58.6 km
Bear LEFT (South) onto
Chemin De la Belle Riviere for
0.2 km



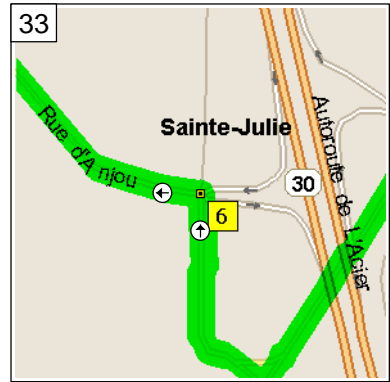
12:44 58.9 km
Road name changes to
Chemin de la Belle-Rivière for
2.0 km



12:52 60.9 km
Turn RIGHT (North-West) onto
Rue de Lorraine for 0.4 km



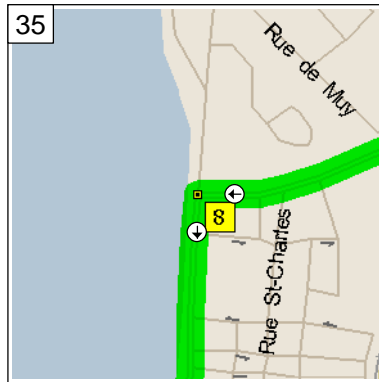
12:53 61.3 km
At near Sainte-Julie, stay on
Rue de Lorraine (North) for 10
m



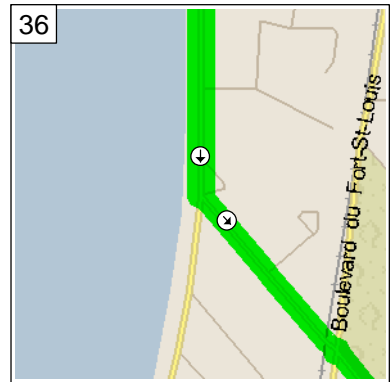
12:53 61.3 km
Turn LEFT (West) onto Rue d'
Anjou for 3.5 km



13:04 64.8 km
At near Sainte-Julie, turn
RIGHT (North-West) onto Rue
de Montbrun for 4.1 km



13:20 68.9 km
At near Varennes, turn LEFT
(South) onto Boulevard
Marie-Victorin for 0.8 km



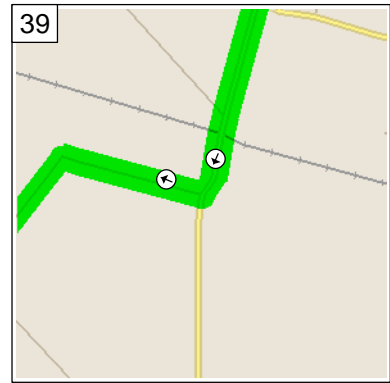
13:24 69.7 km
Bear LEFT (South-East) onto
Boulevard de Montarville for
2.3 km



13:34 72.0 km
Turn RIGHT (South-West)
onto Boulevard de Mortagne
for 2.9 km



13:47 74.9 km
Road name changes to
Boulevard Jacques-Cartier E
for 0.1 km



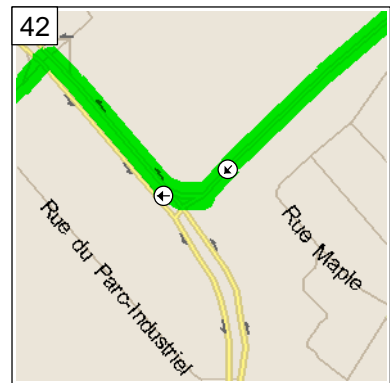
13:48 75.0 km
Turn RIGHT (West) onto
Chemin du Lac for 1.1 km



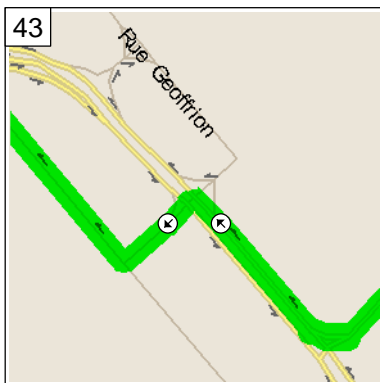
13:55 76.1 km
At near Longueuil, stay on
Chemin du Lac (South-West)
for 0.1 km



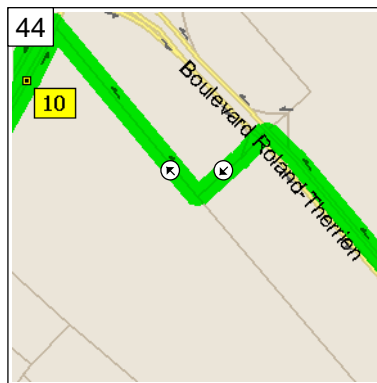
13:56 76.2 km
Turn RIGHT (West) onto
Boulevard Fernand-Lafontaine
for 3.0 km



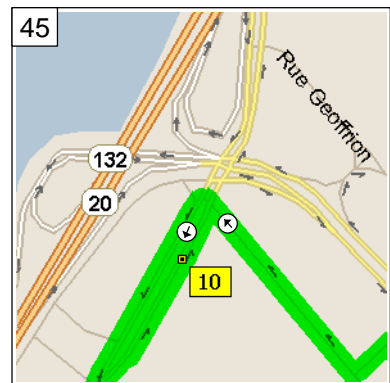
14:09 79.3 km
Take Local road(s) (RIGHT)
onto Boulevard
Roland-Therrien for 0.4 km



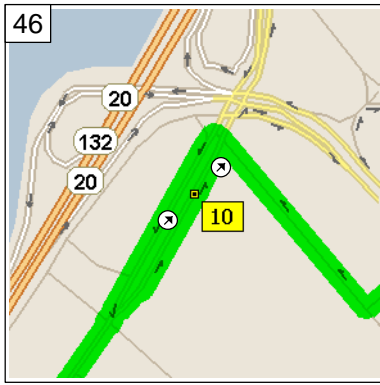
14:12 79.6 km
Turn LEFT (South-West) onto
Rue d'Auteuil for 0.2 km



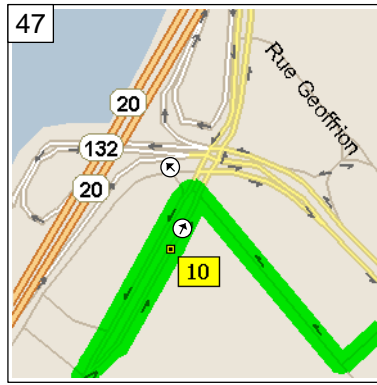
14:13 79.8 km
Turn RIGHT (North-West) onto
Rue du Parc-Industriel for 0.4
km



14:16 80.2 km
Turn LEFT (South) onto Rue
St-Charles E for 0.6 km



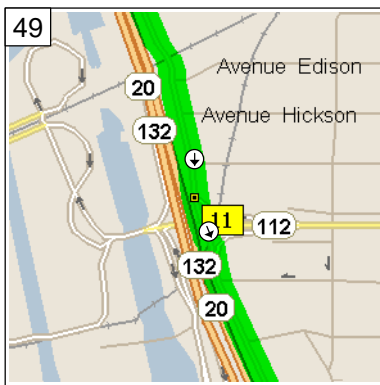
14:19 80.8 km
At near Longueuil, stay on Rue St-Charles E (North-East) for 90 m



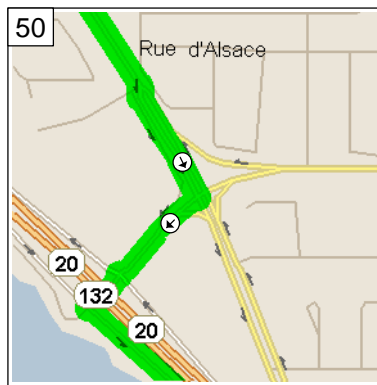
14:20 80.9 km
Turn LEFT (North-West) onto Rue du Parc-Industriel, then immediately turn LEFT (South) onto Rue St-Charles (E) for 4.2 km



14:39 85.1 km
Road name changes to Rue Riverside for 2.5 km



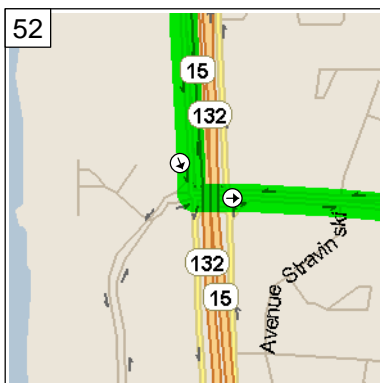
14:50 87.6 km
At near Longueuil, stay on Rue Riverside (South) for 2.0 km



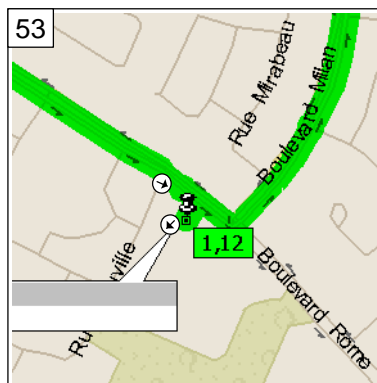
14:59 89.7 km
Turn RIGHT (South-West) onto Boulevard Simard for 0.3 km



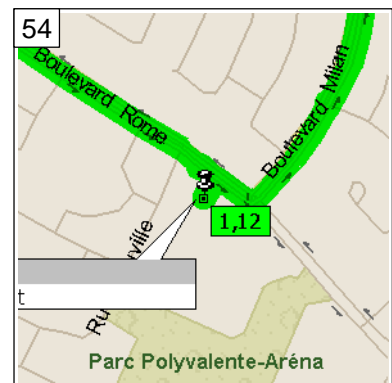
15:01 90.0 km
Turn LEFT (South-East) onto Boulevard Marie-Victorin for 2.4 km



15:10 92.4 km
Turn LEFT (East) onto Boulevard Rome for 2.8 km



15:22 95.2 km
Turn RIGHT (South-West) onto Local road(s) for 40 m



15:22 95.3 km
Arrive Increvables