

St-Jerome-Bellefeuille_72 km

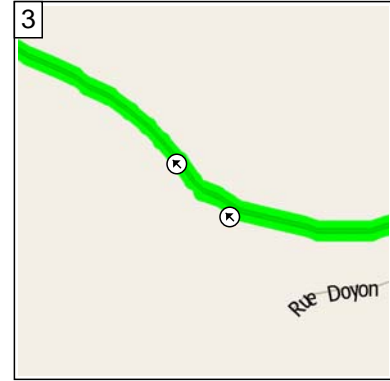
71.3 kilometers; 3 hours, 47 minutes



09:00 0.0 km
Depart near Lafontaine on Boulevard de la Salette (West) for 1.3 km



09:05 1.3 km
At near Lafontaine, stay on Boulevard de la Salette (North) for 6.1 km



09:27 7.4 km
Road name changes to Chemin de Mille-Isles for 13.0 km



10:08 20.4 km
At near Saint-Sauveur-des-Monts, stay on Chemin de Mille-Isles (West) for 0.6 km



10:10 21.0 km
Turn RIGHT (North-West) onto RTE-329 for 0.2 km



10:11 21.2 km
Turn LEFT (West) onto Chemin de Mille-Isles for 3.5 km



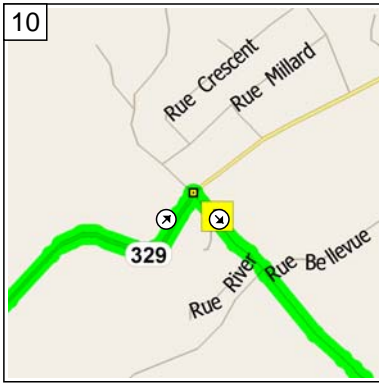
10:17 24.7 km
Road name changes to Chemin Kirkpatrick for 1.2 km



10:19 25.9 km
At near Saint-Sauveur-des-Monts, stay on Chemin Kirkpatrick (East) for 2.2 km



10:23 28.2 km
Turn LEFT (North) onto RTE-329 [Chemin du Village] for 5.6 km



10:41 33.7 km
At HWY-329, Morin-Heights QC, turn RIGHT (South-East) onto Chemin du Lac-Écho for 1.6 km



10:44 35.3 km
At near Saint-Sauveur-des-Monts, stay on Chemin du Lac-Écho (South-East) for 2.0 km



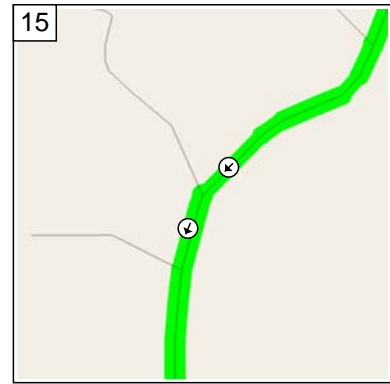
10:47 37.4 km
Bear RIGHT (South) onto Chemin Wood for 0.6 km



10:49 37.9 km
Turn LEFT (South) onto Montée Hamilton for 0.7 km



10:50 38.6 km
Road name changes to Côte du St-Gabriel O for 1.2 km



10:52 39.8 km
Road name changes to Côte St-Gabriel W for 0.5 km



10:54 40.3 km
Road name changes to Côte du St-Gabriel O for 50 m



10:54 40.3 km
At Chemin Kilpatrick, Saint-Sauveur QC, turn LEFT (East) onto Chemin Kilpatrick for 3.2 km



10:59 43.6 km
Turn LEFT (North-West) onto Chemin du Grand-Ruisseau for 1.6 km



11:03 45.2 km
Road name changes to Rue Principale for 30 m



11:04 45.2 km
Road name changes to Chemin du Grand-Ruisseau for 0.3 km



11:05 45.5 km
Road name changes to Rue Principale for 0.5 km



11:07 46.0 km
At near Saint-Sauveur-des-Monts, stay on Rue Principale (North-East) for 2.2 km



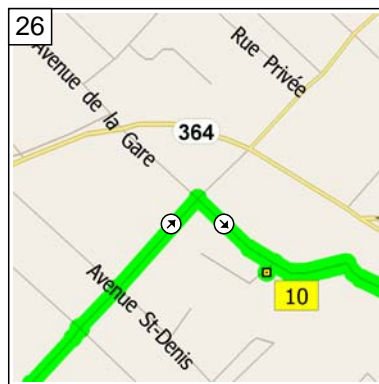
11:13 48.2 km
Turn RIGHT (South-East) onto Avenue de la Vallée for 0.8 km



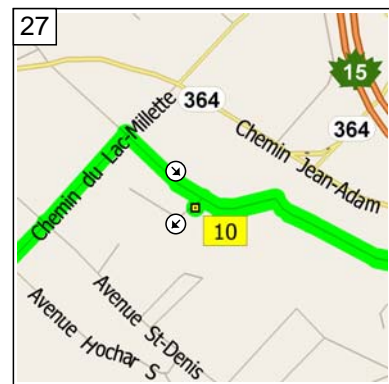
11:15 49.0 km
Turn LEFT (North-East) onto Chemin du Lac-Millette for 50 m



11:16 49.0 km
At 506 Chemin Du Lac Millette, Saint-Sauveur-des-Monts QC, stay on Chemin du Lac-Millette (North-East) for 1.4 km



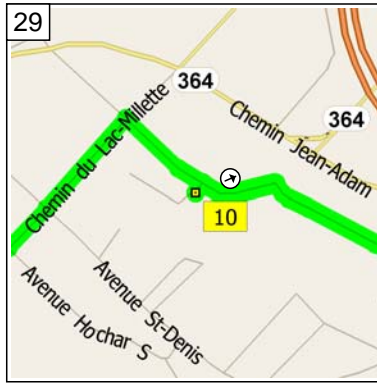
11:20 50.4 km
Turn RIGHT (South-East) onto Chemin Avila for 0.2 km



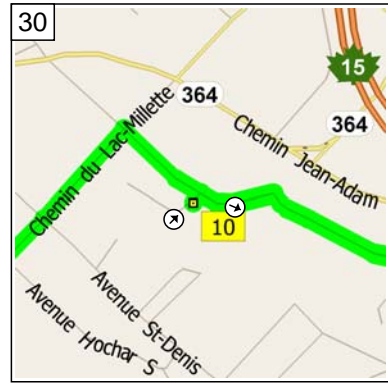
11:22 50.6 km
Turn RIGHT (South-West) onto Chemin de la Gare for 20 m



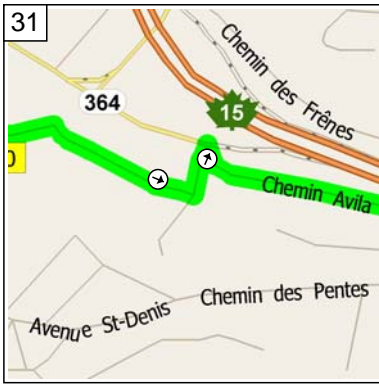
11:22 50.6 km
Arrive near
Saint-Sauveur-des-Monts



11:52 50.6 km
Depart near
Saint-Sauveur-des-Monts on
Chemin de la Gare (East) for 10
m



11:52 50.6 km
Turn RIGHT (East) onto
Chemin des Trois-Villages for
0.5 km



11:54 51.1 km
Turn LEFT (North) onto Chemin
des Hirondelles, then
immediately turn RIGHT (South)
onto Chemin Avila for 3.2 km



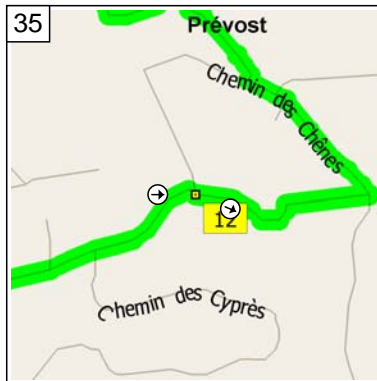
12:04 54.3 km
Turn RIGHT (West) onto
Chemin de Ste-Anne-des-Lacs
for 30 m



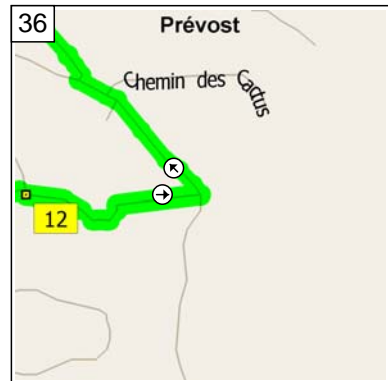
12:05 54.3 km
At near Prévost, stay on
Chemin de Ste-Anne-des-Lacs
(West) for 1.7 km



12:10 56.1 km
Turn LEFT (East) onto Chemin
des Colibris for 0.9 km



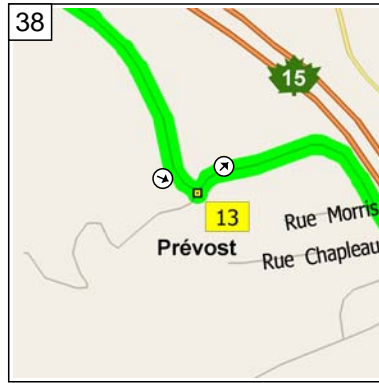
12:13 56.9 km
At near Prévost, stay on
Chemin des Colibris (East) for
0.4 km



12:14 57.3 km
Turn LEFT (North-West) onto
Chemin des Chênes for 0.3 km



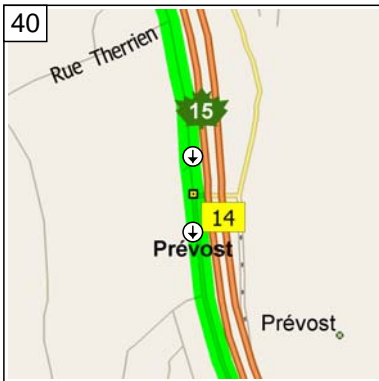
12:16 57.6 km
Turn RIGHT (North) onto Rue du Mont-Ste-Anne for 2.0 km



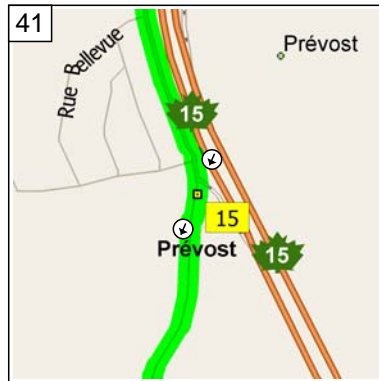
12:20 59.6 km
At near Prévost, stay on Rue du Mont-Ste-Anne (North-East) for 0.6 km



12:21 60.3 km
Road name changes to Montée Ste-Thérèse for 0.3 km



12:22 60.6 km
At near Prévost, stay on Montée Ste-Thérèse (South) for 0.5 km



12:23 61.1 km
At near Prévost, stay on Montée Ste-Thérèse (South) for 9.2 km



12:42 70.3 km
Turn LEFT (East) onto Boulevard de la Salette for 1.0 km



12:47 71.3 km
Arrive near Lafontaine