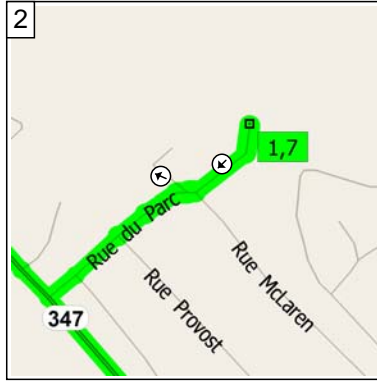


St-Gabriel - Rawdon 115 km

114.1 kilometers; 1 hour, 56 minutes



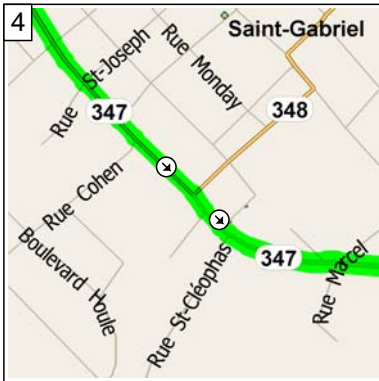
09:00 0.0 km
Depart 478 Avenue Coutu, St-Gabriel-de-Brandon QC on Avenue Coutu (South) for 0.2 km



09:00 0.2 km
Turn RIGHT (West) onto Rue McLaren, then immediately bear LEFT (West) onto Rue du Parc for 0.3 km



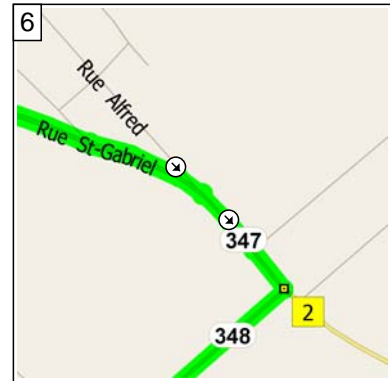
09:01 0.5 km
Turn LEFT (South-East) onto RTE-347 [Rue Maskinongé] for 1.2 km



09:04 1.6 km
Keep STRAIGHT onto RTE-347 [RTE-348] for 90 m



09:04 1.7 km
Bear LEFT (East) onto RTE-347 [Rue St-Gabriel] for 0.7 km



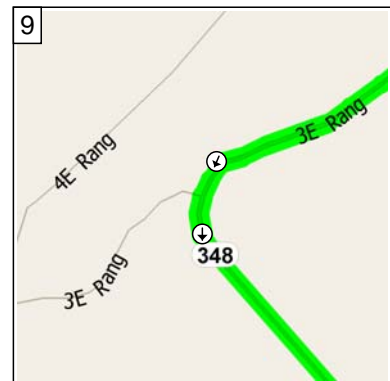
09:05 2.5 km
Keep STRAIGHT onto RTE-347 [Chemin du Lac] for 0.2 km



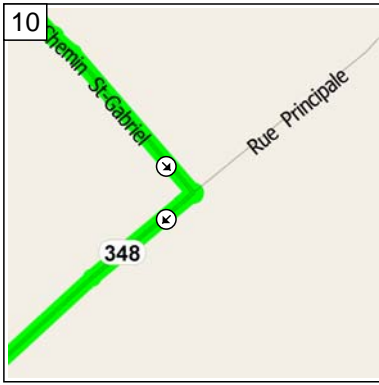
09:05 2.7 km
At 5325 RTE-347, St-Gabriel-de-Brandon QC, turn RIGHT (South-West) onto RTE-348 for 0.9 km



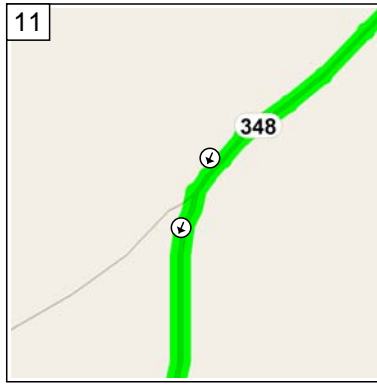
09:06 3.6 km
Bear RIGHT (West) onto RTE-348 [3E Rang] for 5.7 km



09:11 9.3 km
Bear LEFT (South) onto RTE-348 [Chemin St-Gabriel] for 2.8 km



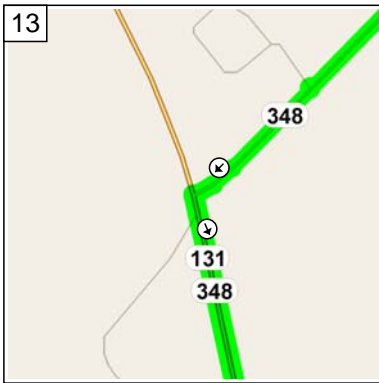
10
09:14 12.1 km
Turn RIGHT (South-West) onto
RTE-348 [Rue Principale] for
2.8 km



11
09:16 14.8 km
Keep STRAIGHT onto RTE-348
[Chemin de St-Gabriel] for 0.8
km



12
09:17 15.6 km
Turn RIGHT (South-West) onto
RTE-348 [2E Rang de Ramsay]
for 3.6 km



13
09:20 19.2 km
Turn LEFT (South) onto
RTE-131 [RTE-348] for 0.9 km



14
09:21 20.1 km
Turn RIGHT (South-West) onto
RTE-348 [Chemin de la
Côte-du-Domaine] for 1.2 km



15
09:23 21.2 km
Keep STRAIGHT onto RTE-348
[Chemin du Domaine] for 0.9
km



16
09:24 22.2 km
Keep STRAIGHT onto RTE-348
[Rang du Domaine] for 3.2 km



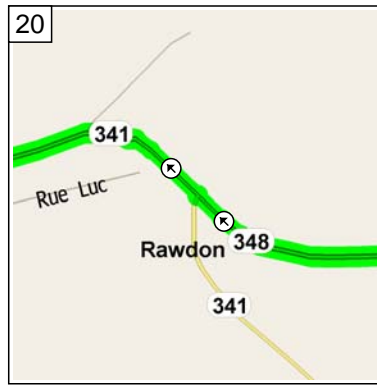
17
09:26 25.3 km
Keep STRAIGHT onto RTE-348
[Route Principale] for 4.7 km



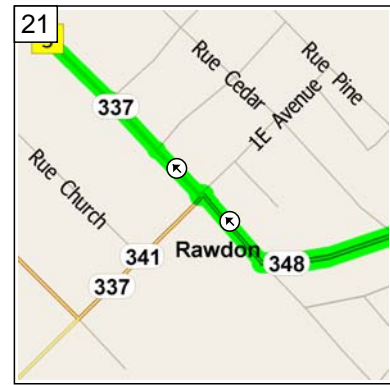
18
09:31 30.0 km
Turn RIGHT (North-West) onto
RTE-348 [Route De Ste-Béatrix]
for 0.7 km



09:32 30.7 km
 Turn LEFT (South-West) onto
 RTE-348 [Rang Kildare] for 13.7
 km



09:44 44.4 km
 Keep STRAIGHT onto RTE-341
 [RTE-348] for 1.1 km



09:46 45.5 km
 Keep STRAIGHT onto RTE-337
 [Rue Metcalfe] for 0.4 km



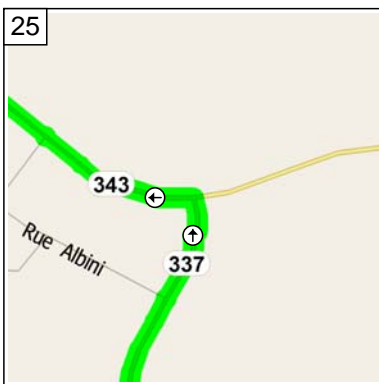
09:47 45.9 km
 At near Rawdon, turn RIGHT to
 stay on RTE-337 [3E Avenue]
 for 0.4 km



09:48 46.3 km
 Bear LEFT (North) onto
 RTE-337 [Chemin St-Alphonse]
 for 8.0 km



09:55 54.3 km
 Bear RIGHT (North) onto
 RTE-337 [Route De Rawdon]
 for 4.1 km



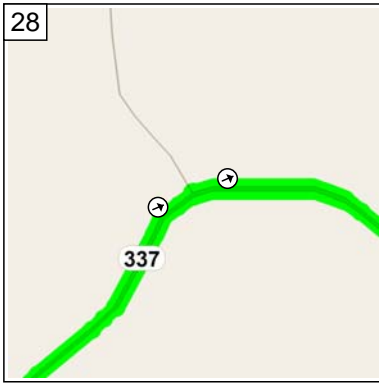
09:59 58.4 km
 Turn LEFT (West) onto
 RTE-337 [RTE-343] for 5.3 km



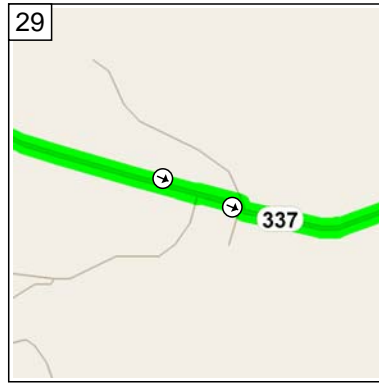
10:04 63.7 km
 At near Saint-Côme, stay on
 RTE-337 [Route De Ste-Béatrix]
 (South-East) for 3.4 km



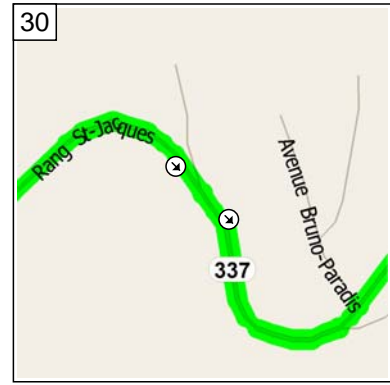
10:08 67.1 km
 Keep STRAIGHT onto RTE-337
 [Avenue du Lac-Cloutier No] for
 0.8 km



10:09 67.9 km
Keep STRAIGHT onto RTE-337
[Avenue du Lac-Cloutier N] for
0.8 km



10:09 68.7 km
Keep STRAIGHT onto RTE-337
[Avenue du Lac-Cloutier No] for
0.9 km



10:10 69.5 km
Keep STRAIGHT onto RTE-337
[Rang St-Jacques] for 0.8 km



10:11 70.3 km
Bear LEFT (North-East) onto
RTE-337 [Rang St-Louis] for 4.3
km



10:15 74.6 km
Keep STRAIGHT onto RTE-337
[Rang St-Pierre] for 4.1 km



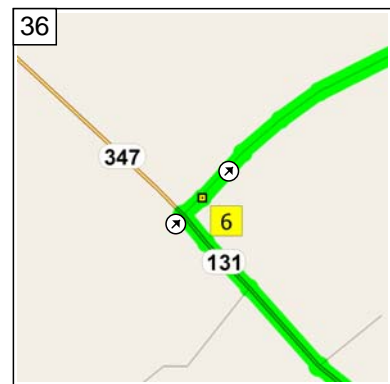
10:19 78.8 km
Keep STRAIGHT onto RTE-337
[Rue Ste-Louise] for 1.2 km



10:21 80.0 km
At RTE-131, St-Jean-de-Matha
QC, turn LEFT (North) onto
RTE-131 [Avenue Louis-Cyr] for
13.2 km



10:33 93.3 km
Turn RIGHT (North-East) onto
Chemin de St-Damien for 40 m



10:33 93.3 km
At 211 Chemin de St-Damien,
Ste-Émélie-de-l'Énergie QC,
stay on Chemin de St-Damien
(North-East) for 1.6 km



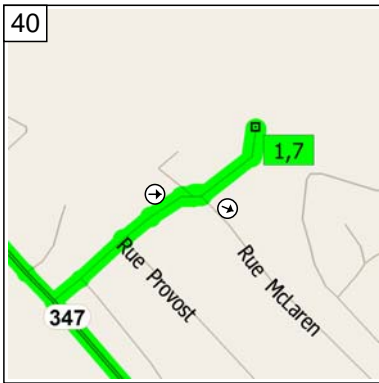
10:35 94.9 km
Road name changes to Chemin de Ste-Émélie for 4.0 km



10:39 98.9 km
Bear LEFT (East) onto RTE-347 [Chemin Montauban] for 14.8 km



10:54 113.6 km
Turn LEFT (North-East) onto Rue du Parc for 0.3 km



10:55 113.9 km
Bear RIGHT (East) onto Rue McLaren, then immediately turn LEFT (North-East) onto Avenue Coutu for 0.2 km



10:56 114.1 km
Arrive 478 Avenue Coutu, St-Gabriel-de-Brandon QC