

# St-Gabriel - Ste-Émilie 100 km

99.5 kilometers; 1 hour, 44 minutes



09:00 0.0 km  
Depart 478 Avenue Coutu, St-Gabriel-de-Brandon QC on Avenue Coutu (South) for 0.2 km



09:00 0.2 km  
Turn RIGHT (West) onto Rue McLaren, then immediately bear LEFT (West) onto Rue du Parc for 0.3 km



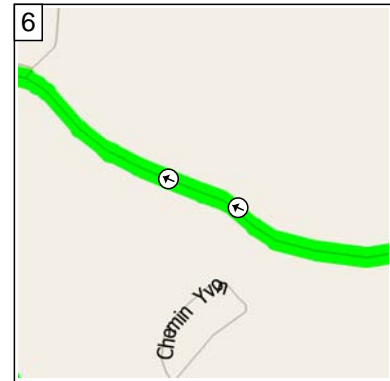
09:01 0.5 km  
Turn RIGHT (North-West) onto RTE-347 [Rue Maskinongé] for 5.5 km



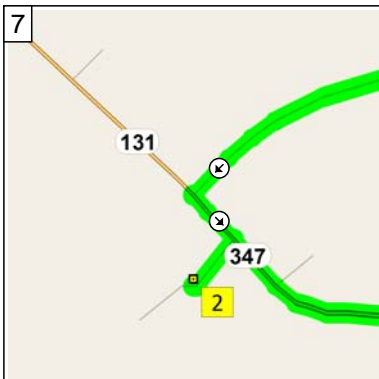
09:08 6.0 km  
Turn LEFT (West) onto RTE-347 [Chemin Montauban] for 9.2 km



09:16 15.3 km  
Bear RIGHT (North-West) onto Chemin de Ste-Émilie for 4.0 km



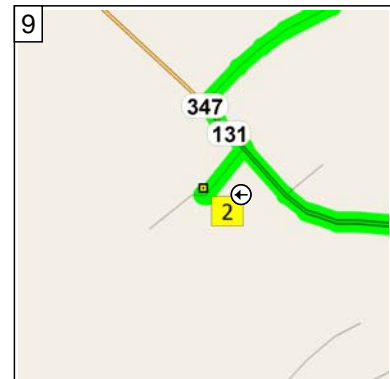
09:20 19.2 km  
Road name changes to Chemin de St-Damien for 1.6 km



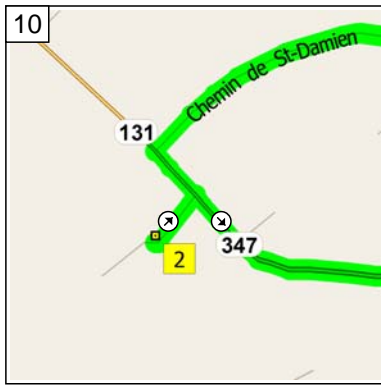
09:22 20.9 km  
Turn LEFT (South-East) onto RTE-131 [RTE-347] for 0.2 km



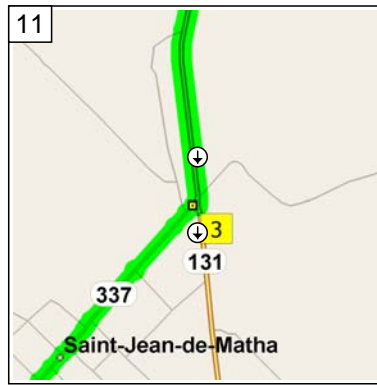
09:22 21.0 km  
Turn RIGHT (South-West) onto Chemin du Domaine-Louise for 0.2 km



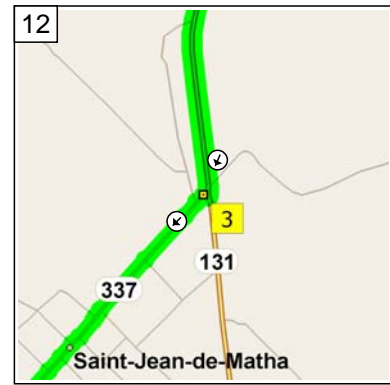
09:23 21.2 km  
At near Sainte-Émilie, return East on Chemin du Domaine-Louise for 0.2 km



09:23 21.4 km  
Turn RIGHT (South-East) onto  
RTE-131 [RTE-347] for 13.0 km



09:35 34.4 km  
Keep STRAIGHT onto Local  
road(s) for 30 m



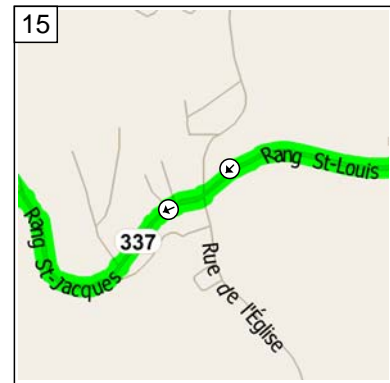
09:36 34.4 km  
At 388 RTE-337,  
St-Jean-de-Matha QC, bear  
RIGHT (South-West) onto  
RTE-337 [Rue Ste-Louise] for  
1.2 km



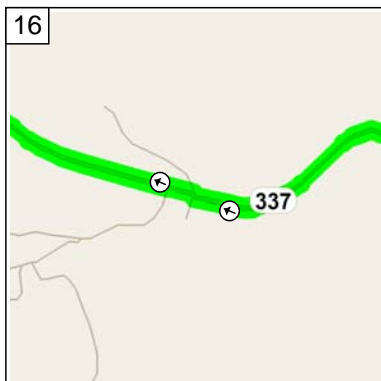
09:38 35.6 km  
Keep STRAIGHT onto RTE-337  
[Rang St-Pierre] for 6.3 km



09:44 42.0 km  
Keep STRAIGHT onto RTE-337  
[Rang St-Louis] for 2.1 km



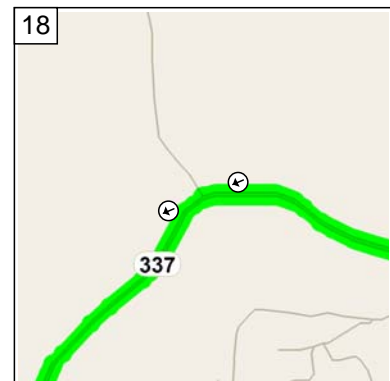
09:46 44.1 km  
Bear RIGHT (West) onto  
RTE-337 [Rang St-Jacques] for  
1.6 km



09:48 45.7 km  
Keep STRAIGHT onto RTE-337  
[Avenue du Lac-Cloutier No] for  
90 m



09:48 45.8 km  
Keep STRAIGHT onto RTE-337  
[Avenue du Lac-Cloutier N] for  
0.8 km



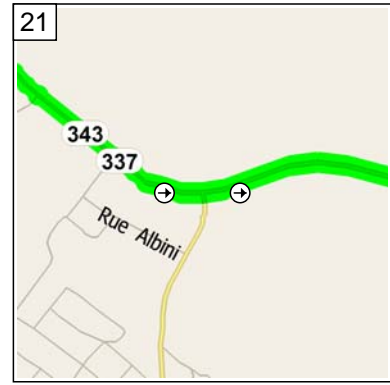
09:48 46.5 km  
Keep STRAIGHT onto RTE-337  
[Avenue du Lac-Cloutier No] for  
0.8 km



19  
09:49 47.3 km  
Keep STRAIGHT onto RTE-337 [Route De Ste-Béatrix] for 3.4 km



20  
09:53 50.8 km  
At 818 RTE-343, St-Alphonse-Rodriguez QC, stay on RTE-337 [RTE-343] (West) for 5.3 km



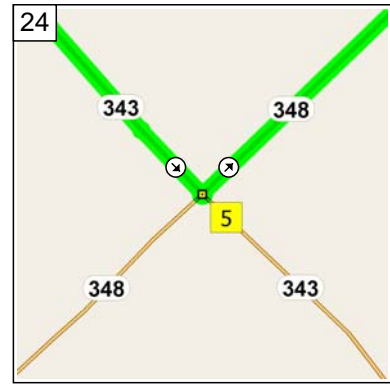
21  
09:58 56.1 km  
Keep STRAIGHT onto RTE-343 for 7.7 km



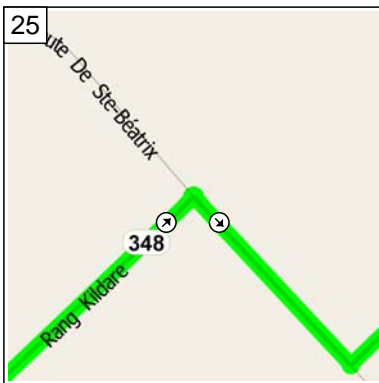
22  
10:06 63.8 km  
Keep STRAIGHT onto RTE-343 [Rue Principale] for 1.5 km



23  
10:08 65.3 km  
Keep STRAIGHT onto RTE-343 for 1.5 km



24  
10:09 66.8 km  
At near Notre-Dame-de-Lourdes, turn LEFT (North-East) onto RTE-348 [Rang Kildare] for 2.7 km



25  
10:11 69.5 km  
Turn RIGHT (South-East) onto RTE-348 [Route De Ste-Béatrix] for 0.7 km



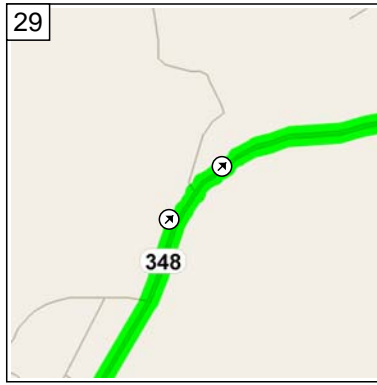
26  
10:12 70.2 km  
Turn LEFT (North-East) onto RTE-348 [Route Principale] for 4.7 km



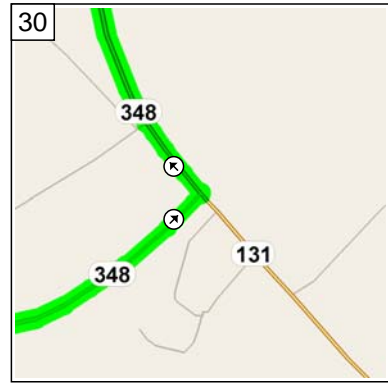
27  
10:17 74.8 km  
Keep STRAIGHT onto RTE-348 [Rang du Domaine] for 3.2 km



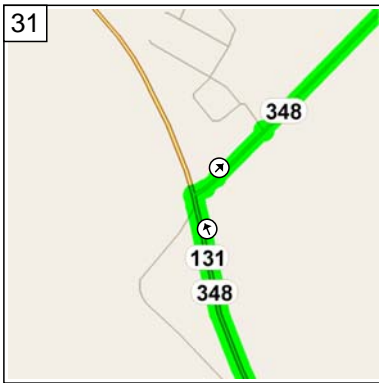
10:20 78.0 km  
Keep STRAIGHT onto RTE-348 [Chemin du Domaine] for 0.9 km



10:20 79.0 km  
Keep STRAIGHT onto RTE-348 [Chemin de la Côte-du-Domaine] for 1.2 km



10:21 80.1 km  
Turn LEFT (North-West) onto RTE-131 [RTE-348] for 0.9 km



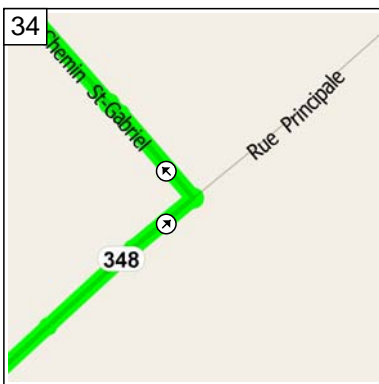
10:23 81.0 km  
Turn RIGHT (North-East) onto RTE-348 [2E Rang de Ramsay] for 3.6 km



10:26 84.6 km  
Turn LEFT (North) onto RTE-348 [Chemin de St-Gabriel] for 2.6 km



10:29 87.2 km  
Keep STRAIGHT onto RTE-348 [Rue Principale] for 0.9 km



10:29 88.1 km  
Turn LEFT (North-West) onto RTE-348 [Chemin St-Gabriel] for 2.8 km



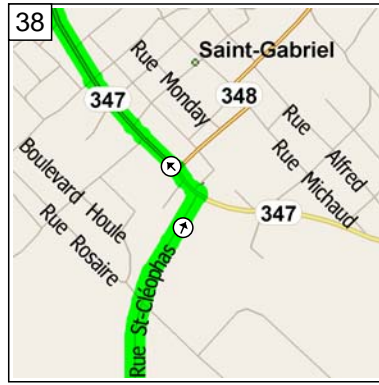
10:32 90.9 km  
Bear RIGHT (North) onto RTE-348 [3E Rang] for 5.7 km



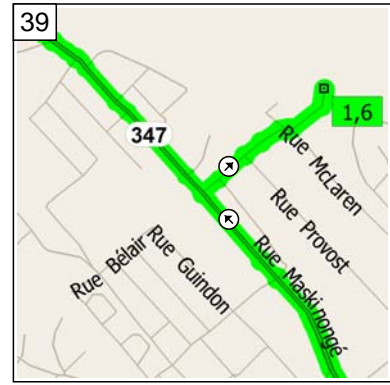
10:37 96.6 km  
Turn LEFT (North-West) onto 3E Rang for 0.5 km



10:38 97.1 km  
 Road name changes to Rue St-Cléophas for 0.7 km



10:39 97.8 km  
 Turn LEFT (North-West) onto RTE-347 [RTE-348] for 1.3 km



10:41 99.0 km  
 Turn RIGHT (North-East) onto Rue du Parc for 0.3 km



10:43 99.3 km  
 Bear RIGHT (East) onto Rue McLaren, then immediately turn LEFT (North-East) onto Avenue Coutu for 0.2 km



10:44 99.5 km  
 Arrive 478 Avenue Coutu, St-Gabriel-de-Brandon QC