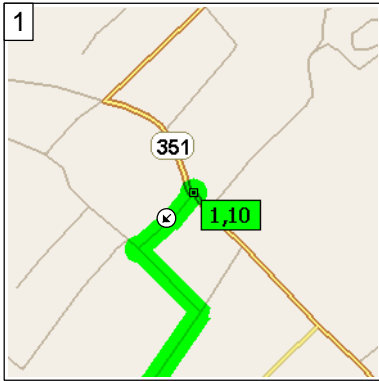
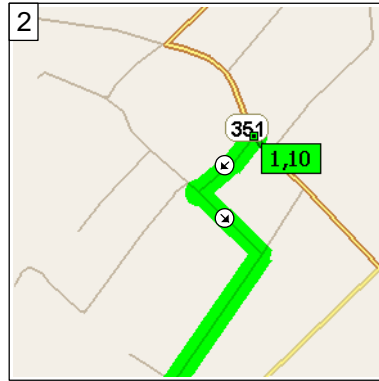


St-Elie - St-Didace_93 km

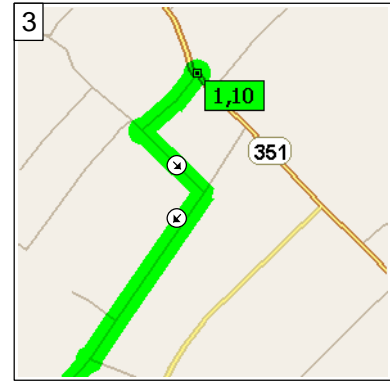
92.3 kilometers; 1 hour, 16 minutes



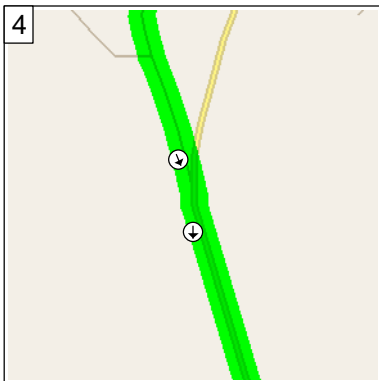
09:00 0.0 km
Depart HWY-351, Saint-Élie
QC on Local road(s)
(South-West) for 0.2 km



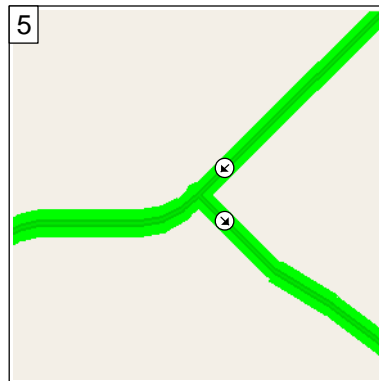
09:00 0.2 km
Turn LEFT (South-East) onto
Local road(s) for 0.2 km



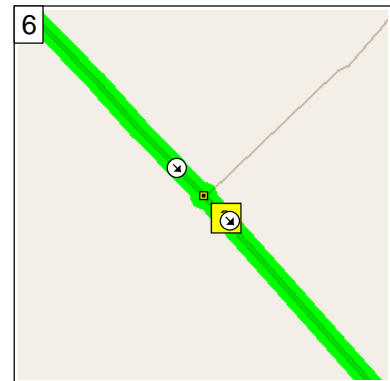
09:00 0.3 km
Turn RIGHT (South-West) onto
Local road(s) for 0.9 km



09:01 1.2 km
Bear RIGHT (South) onto Local
road(s) for 2.6 km



09:04 3.8 km
Turn LEFT (South-East) onto
Local road(s) for 2.0 km



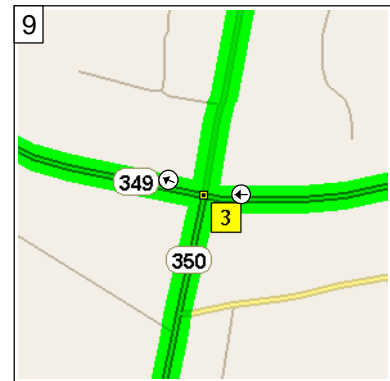
09:06 5.8 km
At near
Saint-Boniface-de-Shawinigan,
stay on Local road(s)
(South-East) for 2.0 km



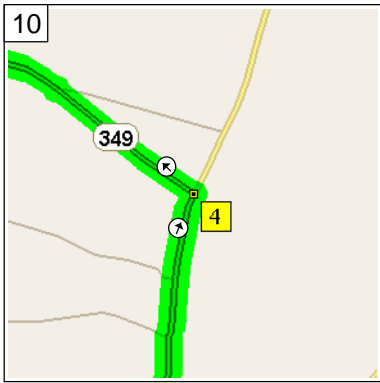
09:08 7.7 km
Turn RIGHT (South-West) onto
Local road(s) for 0.2 km



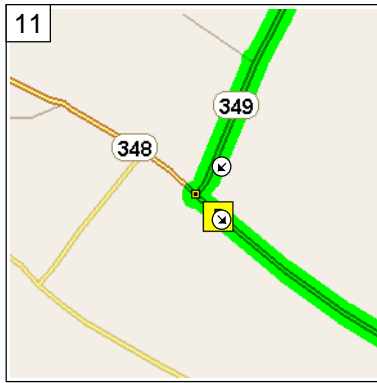
09:09 7.9 km
Bear RIGHT (West) onto
HWY-350 for 6.3 km



09:13 14.2 km
At HWY-350, Saint-Paulin QC,
bear RIGHT (West) onto
HWY-349 for 14.8 km



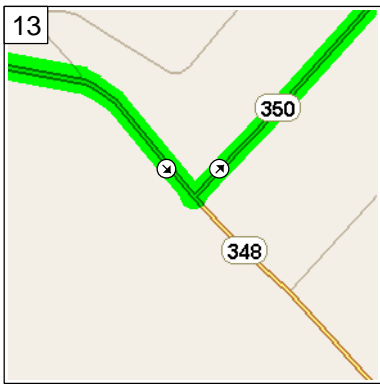
10
09:24 29.0 km
At HWY-349,
Saint-Alexis-des-Monts QC,
stay on HWY-349 (North-West)
for 23.6 km



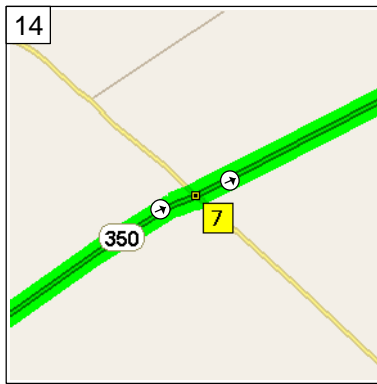
11
09:42 52.5 km
At HWY-348, Saint-Didace QC,
turn LEFT (South-East) onto
HWY-348 for 11.9 km



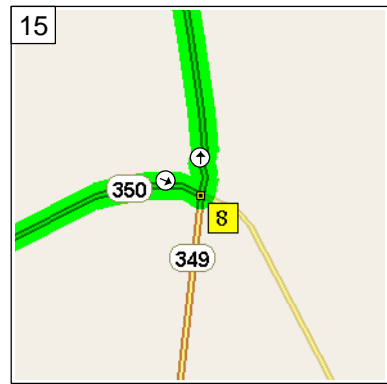
12
09:51 64.5 km
At HWY-348,
Saint-Édouard-de-Maskinongé
QC, stay on HWY-348
(North-East) for 2.2 km



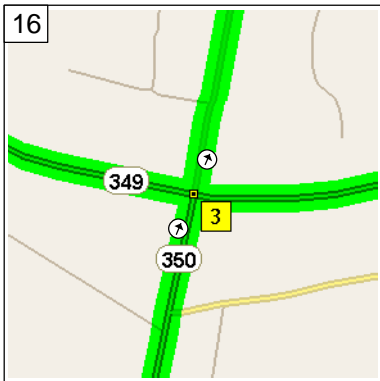
13
09:52 66.7 km
Turn LEFT (North-East) onto
HWY-350 for 2.7 km



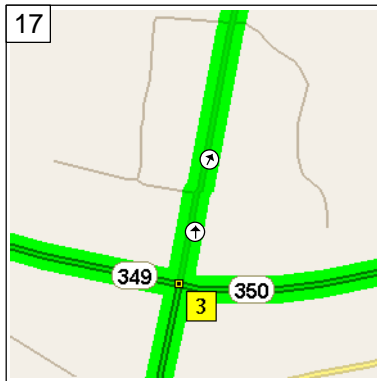
14
09:54 69.4 km
At HWY-350, Sainte-Ursule
QC, stay on HWY-350 (East)
for 8.0 km



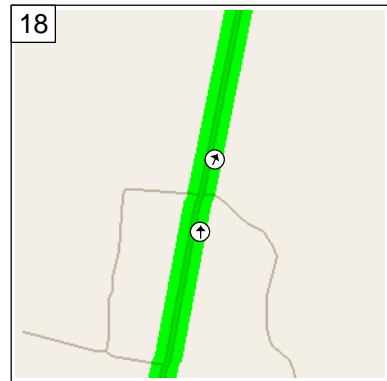
15
10:00 77.4 km
At HWY-349, Saint-Paulin QC,
turn LEFT (North) onto
HWY-349 [HWY-350] for 3.3
km



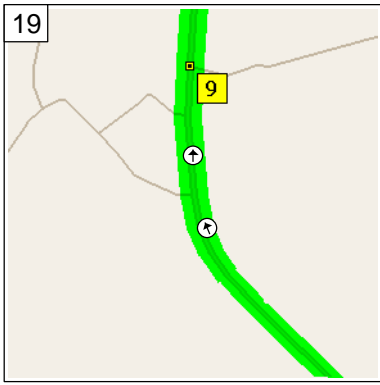
16
10:03 80.7 km
Keep STRAIGHT onto Local
road(s) for 0.2 km



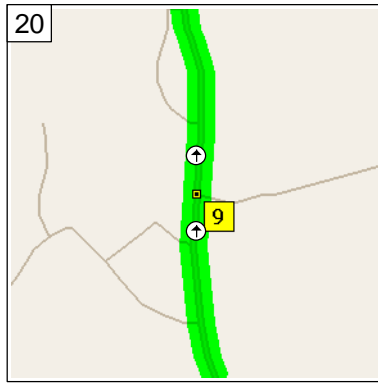
17
10:04 80.9 km
Bear RIGHT (North) onto Local
road(s) for 0.3 km



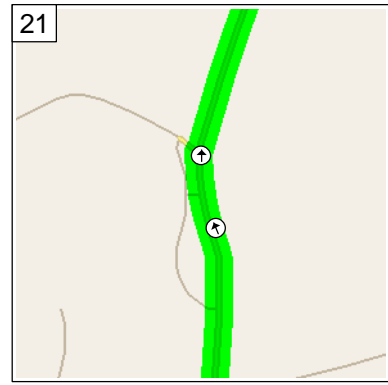
18
10:04 81.3 km
Bear RIGHT (North) onto Local
road(s) for 2.9 km



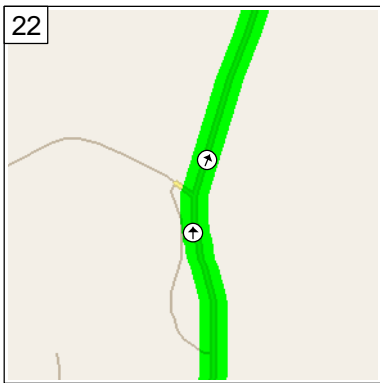
10:07 84.1 km
Bear RIGHT (North) onto Local road(s) for 0.3 km



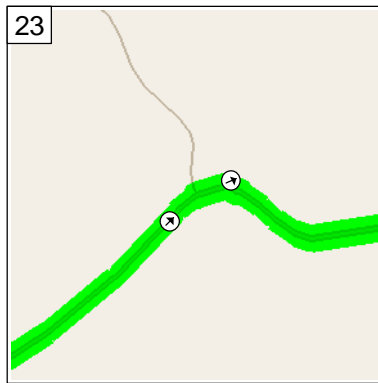
10:07 84.4 km
At near Saint-Alexis-des-Monts, stay on Local road(s) (North) for 0.4 km



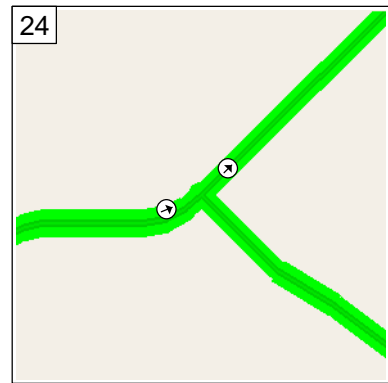
10:08 84.8 km
Bear RIGHT (North) onto Local road(s) for 90 m



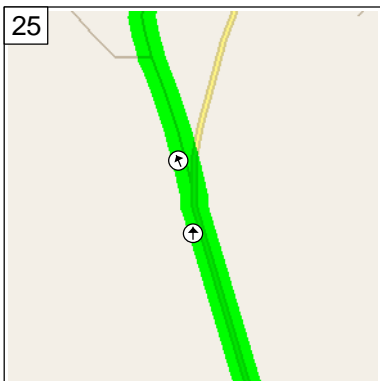
10:08 84.9 km
Bear RIGHT (North) onto Local road(s) for 1.9 km



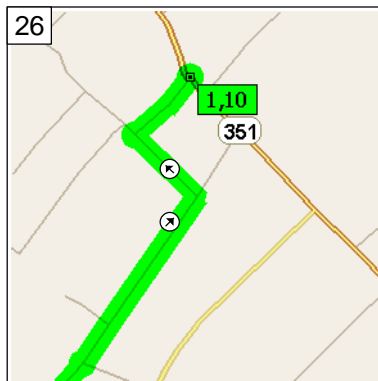
10:10 86.8 km
Bear RIGHT (East) onto Local road(s) for 1.8 km



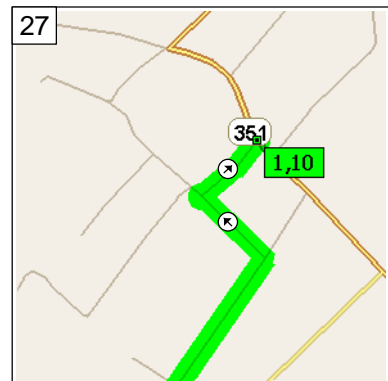
10:12 88.5 km
Bear LEFT (North-East) onto Local road(s) for 2.6 km



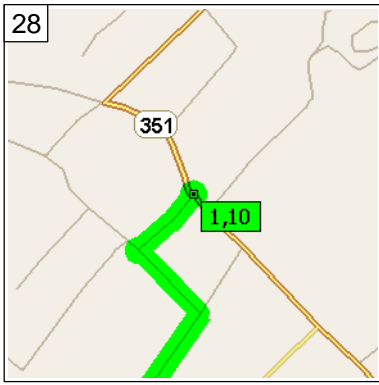
10:14 91.1 km
Bear LEFT (North) onto Local road(s) for 0.9 km



10:15 92.0 km
Turn LEFT (North-West) onto Local road(s) for 0.2 km



10:16 92.2 km
Turn RIGHT (North-East) onto Local road(s) for 0.2 km



10:16 92.3 km
Arrive HWY-351, Saint-Élie QC