

St-Denis-Richelieu_130

130.1 kilometers; 8 hours, 25 minutes



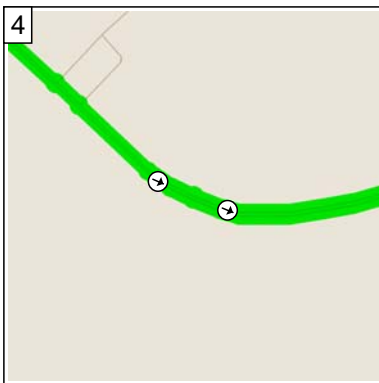
09:00 0.0 km
 Depart near La Prairie on Boulevard Rome (East) for 40 m



09:00 0.1 km
 Turn LEFT (East) onto Boulevard Milan for 3.1 km



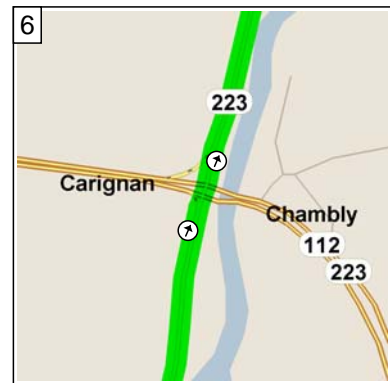
09:16 3.2 km
 Turn RIGHT (South-East) onto Boulevard Grande-Allée for 6.1 km



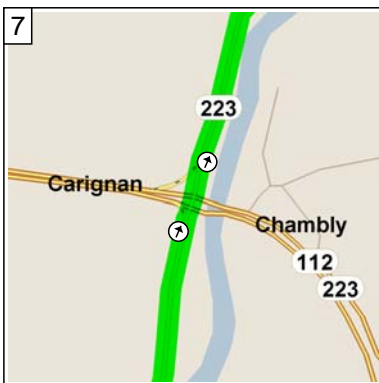
09:41 9.2 km
 Road name changes to Chemin Grande-Allée for 2.0 km



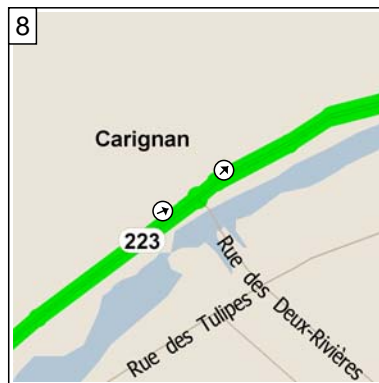
09:48 11.2 km
 Turn LEFT (North-East) onto Chemin Bellerive for 6.3 km



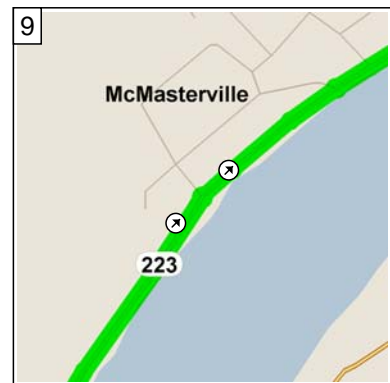
10:09 17.5 km
 Road name changes to Local road(s) for 20 m



10:10 17.6 km
 Road name changes to RTE-223 [Chemin Bellerive] for 3.3 km



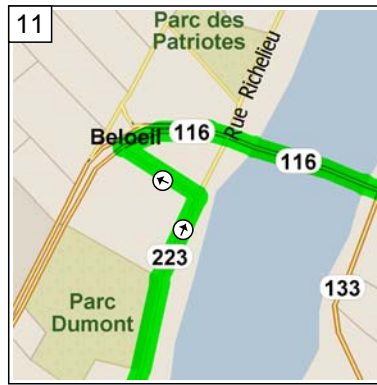
10:21 20.8 km
 Bear LEFT (North-East) onto RTE-223 [Boulevard Richelieu] for 8.1 km



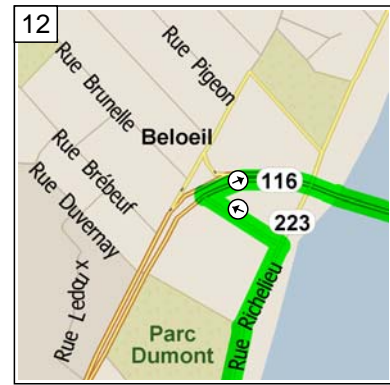
10:48 28.9 km
 Keep STRAIGHT onto RTE-223 [Chemin du Richelieu] for 1.1 km



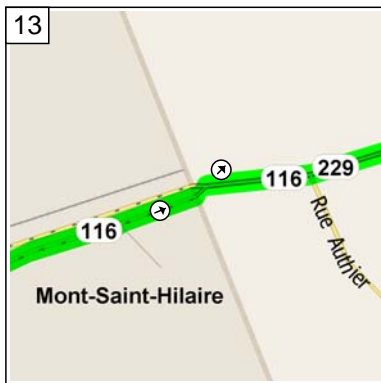
10:53 30.1 km
Keep STRAIGHT onto RTE-223 [Rue Richelieu] for 2.3 km



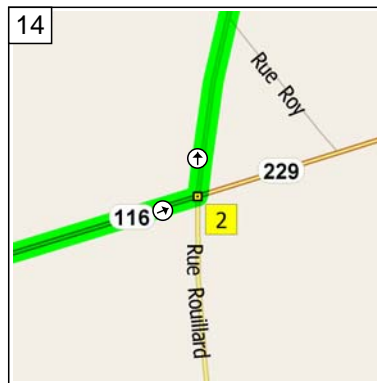
11:05 32.3 km
Turn LEFT (West) onto Rue Brunelle for 0.2 km



11:06 32.5 km
Turn RIGHT (East) onto RTE-116 [Boulevard Sir-Wilfrid-Laurier] for 4.2 km



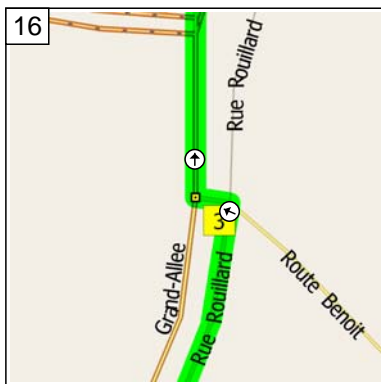
11:22 36.6 km
Road name changes to HWY-116 [HWY-229] for 0.7 km



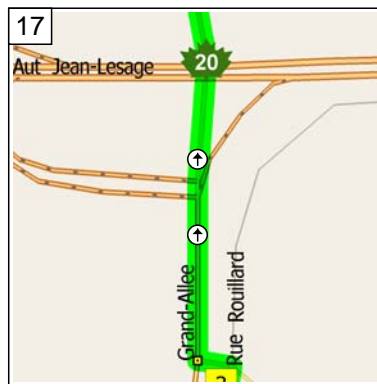
11:25 37.4 km
At Rue Rouillard, Mont-Saint-Hilaire QC, turn LEFT (North) onto Rue Rouillard for 0.9 km



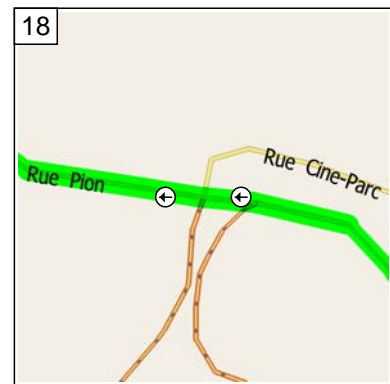
11:28 38.3 km
Turn LEFT (West) onto Route Benoit for 60 m



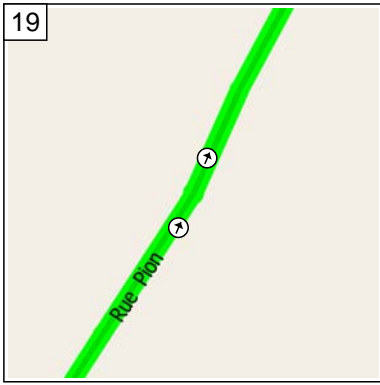
11:28 38.4 km
At 592 Grand-Allee, Mont-Saint-Hilaire QC, turn RIGHT (North) onto Grand-Allee [La Grande-Allee Rue] for 0.3 km



11:30 38.6 km
Road name changes to Rue La Grande-Allee for 0.8 km



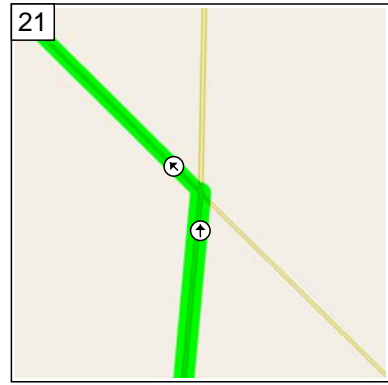
11:33 39.5 km
Road name changes to Rue Pion for 1.6 km



11:39 41.1 km
Road name changes to Local road(s) for 2.3 km



11:47 43.4 km
Turn LEFT (North-West) onto Local road(s) for 4.0 km



12:00 47.4 km
Bear LEFT (North-West) onto Local road(s) for 2.6 km



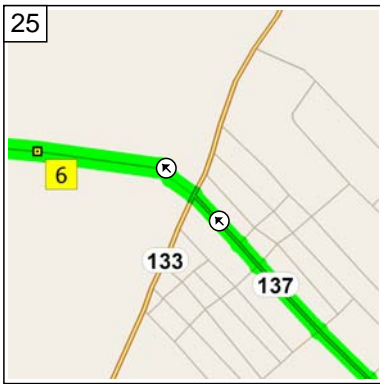
12:09 50.0 km
At near Saint-Charles-sur-Richelieu, stay on Local road(s) (East) for 4.2 km



12:23 54.2 km
Turn RIGHT (North-East) onto Local road(s) for 7.5 km



12:48 61.7 km
At HWY-137, Saint-Denis QC, turn LEFT (North-West) onto HWY-137 for 2.1 km



12:55 63.9 km
Road name changes to Local road(s) for 90 m



12:56 64.0 km
Check timetable Take St Antoine Sur Richelieu - St Denis (West)



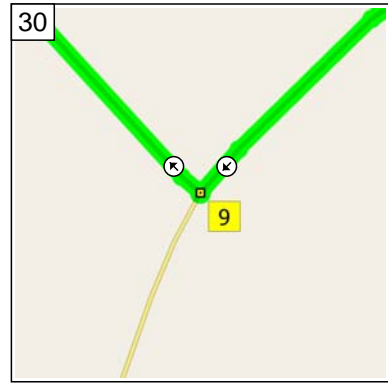
12:56 64.0 km
Check timetable At St Antoine Sur Richelieu - St Denis, stay on St Antoine Sur Richelieu - St Denis (West)



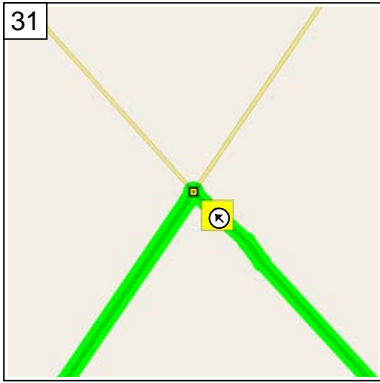
12:57 64.0 km
Take Local road(s)
(North-West) for 2.4 km



13:05 66.3 km
At near Saint-Denis, stay on
Local road(s) (South) for 4.6 km



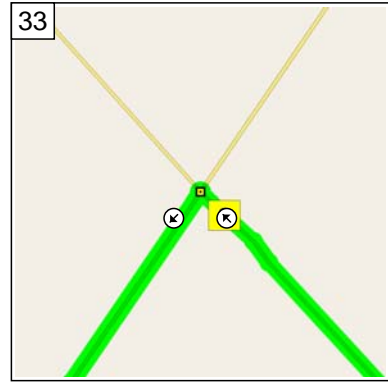
13:20 70.9 km
Turn RIGHT (North-West) onto
Local road(s) for 1.6 km



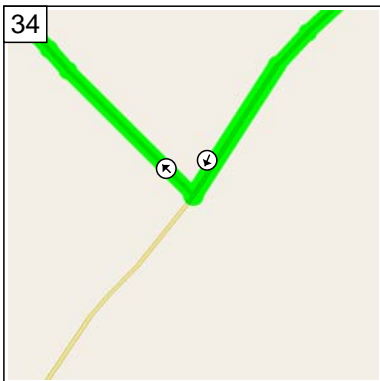
13:25 72.5 km
At near Saint-Denis, return
South-East on Local road(s) for
1.6 km



13:31 74.2 km
At near Saint-Denis, return
North-West on Local road(s) for
1.6 km



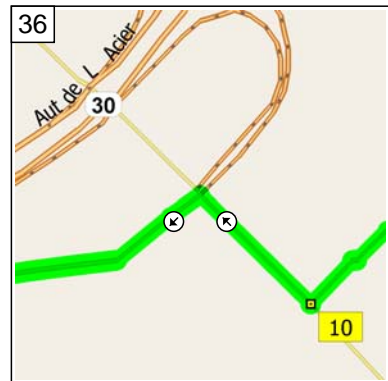
13:36 75.8 km
Turn LEFT (South-West) onto
Local road(s) for 3.3 km



13:47 79.1 km
Turn RIGHT (North-West) onto
Local road(s) for 3.5 km



13:59 82.6 km
At Montée Chicoine Larose,
Calixa-Lavallée QC, turn RIGHT
(North-West) onto Montée
Chicoine Larose for 0.3 km



14:00 82.8 km
Turn LEFT (South-West) onto
Rang Petit Coteau for 6.8 km



14:23 89.6 km
Bear LEFT (South) onto Local road(s) for 0.2 km



14:24 89.8 km
Road name changes to Chemin Pointe Aux Pruches for 2.0 km



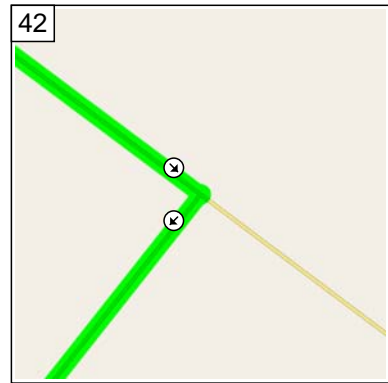
14:31 91.8 km
At near Varennes, turn RIGHT (North-West) onto De la Baronnie for 1.0 km



14:35 92.8 km
Turn LEFT (South-West) onto Rang De Picardie for 3.3 km



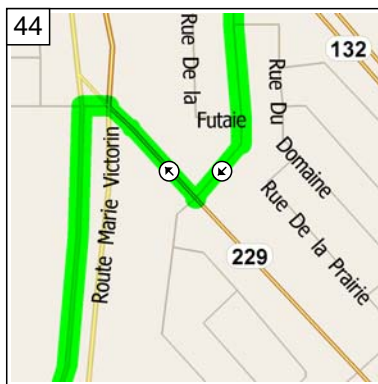
14:46 96.0 km
At near Varennes, turn LEFT (South-East) onto Montée De Picardie for 0.8 km



14:49 96.8 km
Turn RIGHT (South-West) onto Chemin Du Petit Bois for 3.2 km



15:00 100.0 km
Road name changes to Rue De la Gabelle for 0.5 km



15:03 100.6 km
Turn RIGHT (North-West) onto HWY-229 [Boulevard De la Marine] for 0.2 km



15:04 100.8 km
Bear LEFT (West) onto Boulevard De la Marine, then immediately turn LEFT (South) onto Chemin De L Cote d'En Haut for 1.0 km



15:07 101.8 km
At near Varennes, stay on
Chemin De L Cote d'En Haut
(South-West) for 0.5 km



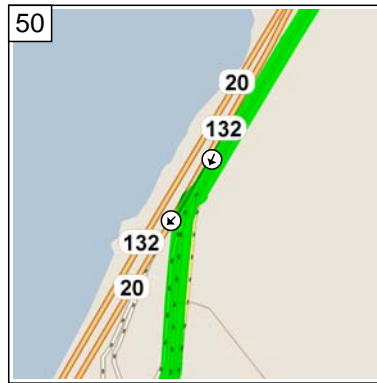
15:10 102.2 km
Road name changes to Chemin
Cote d'En Bas for 0.7 km



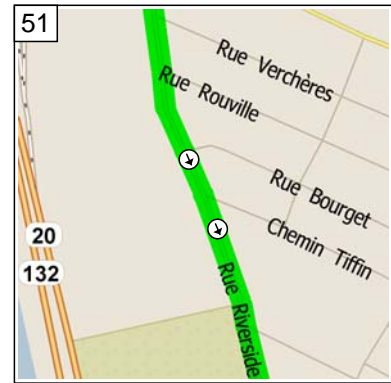
15:13 103.0 km
Bear RIGHT (South) onto
Boulevard Marie-Victorin for 9.1
km



15:58 112.1 km
Bear LEFT (West) onto
Boulevard Marie-Victorin
[RTE-132 E] for 3.2 km



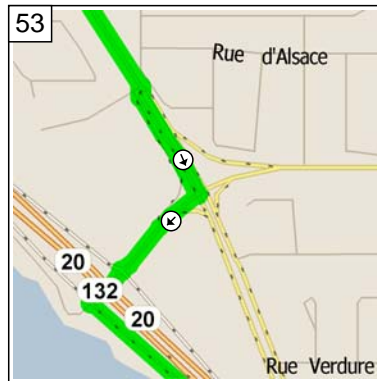
16:14 115.3 km
Bear RIGHT (South-West) onto
Rue St-Charles (E) for 4.6 km



16:37 119.9 km
Road name changes to Rue
Riverside for 1.0 km



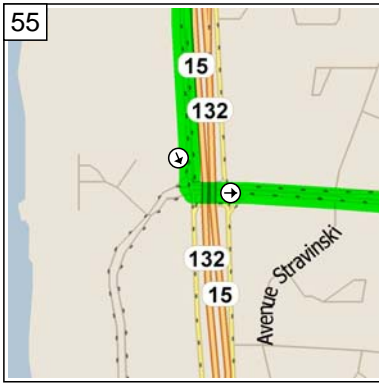
16:42 120.9 km
At near Longueuil, stay on Rue
Riverside (South) for 3.6 km



16:59 124.5 km
Turn RIGHT (South-West) onto
Boulevard Simard for 0.3 km



17:01 124.8 km
Turn LEFT (South-East) onto
Boulevard Marie-Victorin for 2.4
km



17:11 127.2 km
 Turn LEFT (East) onto
 Boulevard Rome for 2.9 km



17:25 130.1 km
 Arrive near La Prairie