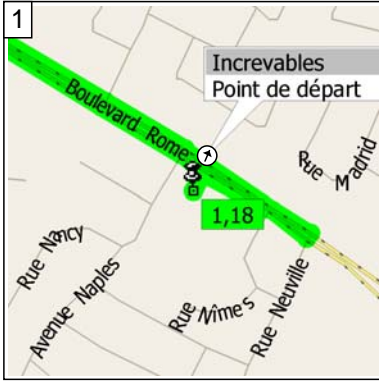


Sherrington_104

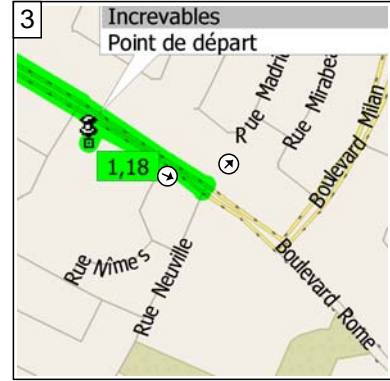
104.0 kilometers; 5 hours, 9 minutes



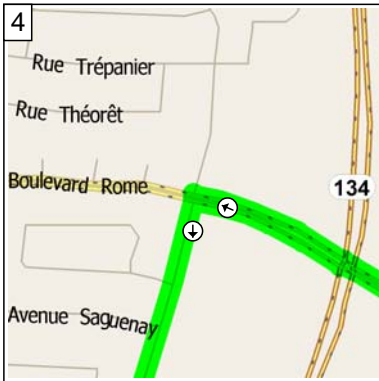
09:00 0.0 km
Depart Incevables on Local road(s) (North) for 40 m



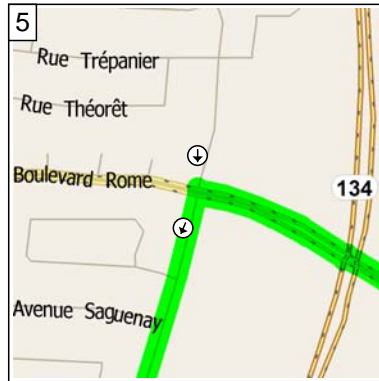
09:00 0.1 km
Turn RIGHT (East) onto Boulevard Rome for 0.2 km



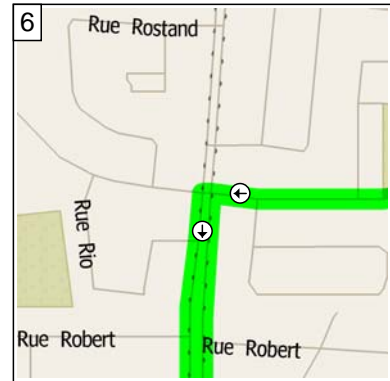
09:02 0.2 km
Turn LEFT (North-East) onto Rue Neuville, then immediately turn LEFT (West) onto Boulevard Rome for 0.9 km



09:07 1.1 km
Turn LEFT (South) onto Local road(s) for 10 m



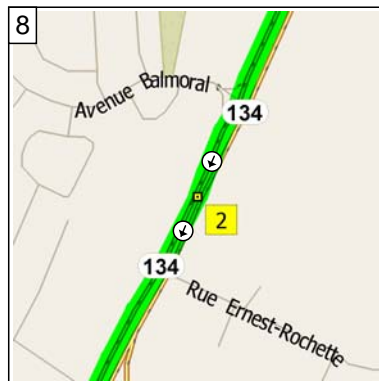
09:07 1.1 km
Road name changes to Avenue San Francisco for 2.2 km



09:15 3.3 km
Turn LEFT (South) onto Boulevard Rivard for 1.2 km



09:19 4.5 km
Turn RIGHT (South) onto RTE-134 [Boulevard Taschereau] for 1.5 km



09:25 6.0 km
At La Prairie, stay on RTE-134 [Boulevard Taschereau] (South) for 0.3 km



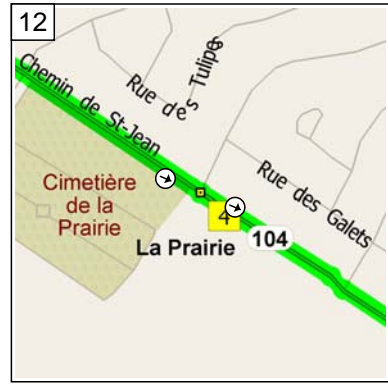
09:28 6.4 km
Turn LEFT (South-East) onto Chemin de St-Jean for 20 m



09:28 6.4 km
 Road name changes to
 RTE-104 [Chemin de St-Jean]
 for 0.1 km



09:29 6.5 km
 At near La Prairie, stay on
 RTE-104 [Chemin de St-Jean]
 (South-East) for 0.8 km



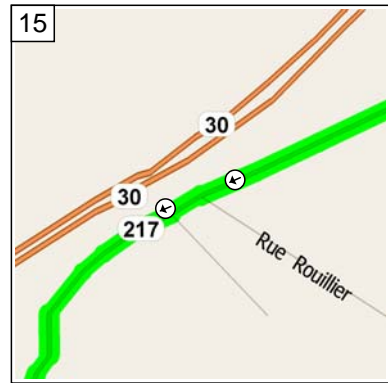
09:34 7.3 km
 At near La Prairie, stay on
 RTE-104 [Chemin de St-Jean]
 (East) for 0.4 km



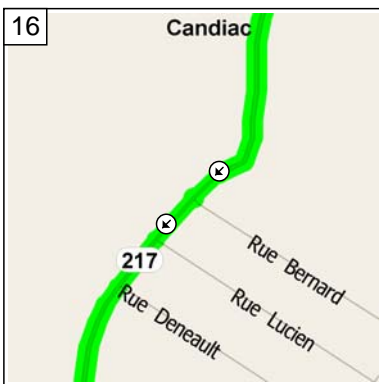
09:36 7.7 km
 At near La Prairie, stay on
 RTE-104 [Chemin de St-Jean]
 (East) for 1.6 km



09:45 9.2 km
 At near La Prairie, turn RIGHT
 (South-West) onto RTE-217
 [Route Édouard VII] for 2.5 km



09:53 11.7 km
 Keep STRAIGHT onto RTE-217
 [Rang St-Joseph No] for 1.2 km



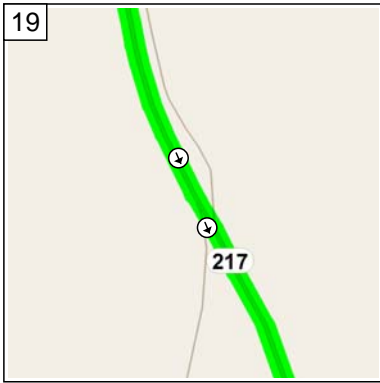
09:55 12.9 km
 Keep STRAIGHT onto RTE-217
 [Route Édouard VII] for 2.9 km



10:02 15.7 km
 At near Saint-Philippe-de-La
 Prairie, stay on RTE-217 [Route
 Édouard VII] (South) for 1.8 km



10:06 17.5 km
 At near Saint-Philippe-de-La
 Prairie, stay on RTE-217 [Route
 Édouard VII] (South) for 3.8 km



10:15 21.3 km
 Keep STRAIGHT onto RTE-217 [Boulevard Édouard VII] for 2.8 km



10:21 24.1 km
 At near L'acadie, turn RIGHT (South-West) onto Montée St-Jacques, then immediately bear LEFT (South) onto Rang St-Philippe S for 3.5 km



10:28 27.7 km
 Turn RIGHT (West) onto Montée Langevin for 0.2 km



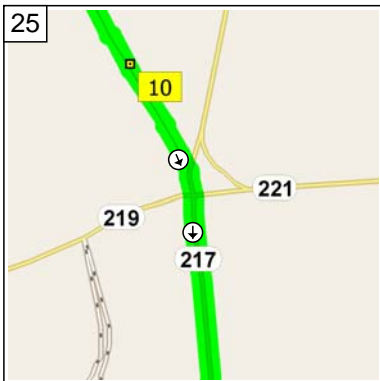
10:29 27.9 km
 Bear LEFT (South) onto Rang du Coteau for 6.6 km



10:40 34.5 km
 At near Napierville, stay on Rang du Coteau (South-East) for 0.2 km



10:40 34.7 km
 Bear RIGHT (South) onto RTE-217 [Rang du Coteau] for 40 m



10:41 34.8 km
 Bear RIGHT (South) onto RTE-217 [Rang St-André] for 10.0 km



11:04 44.8 km
 Arrive HWY-217, Saint-Cyprien-de-Napierville QC



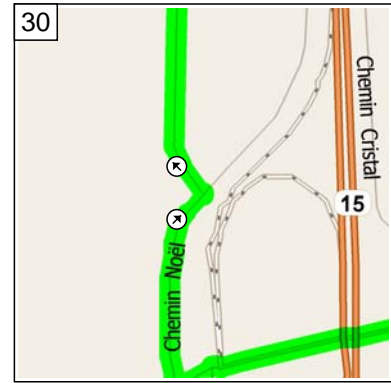
11:04 44.8 km
 Rest break (15 mins)



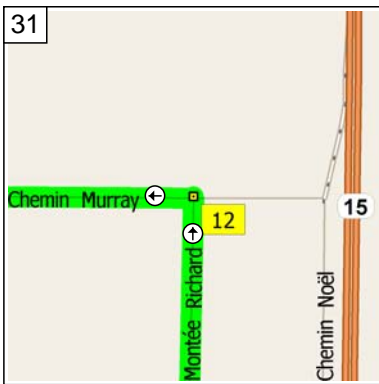
11:19 44.8 km
 Depart HWY-217,
 Saint-Cyprien-de-Napierville QC
 on Montée Henrysburg (West)
 for 1.9 km



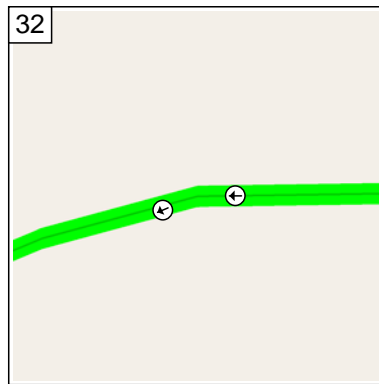
11:24 46.7 km
 Turn RIGHT (North) onto
 Chemin Noël for 0.3 km



11:25 47.0 km
 Turn LEFT (North-West) onto
 Montée Richard for 1.6 km



11:28 48.7 km
 At near Napierville, turn LEFT
 (West) onto Chemin Murray for
 1.4 km



11:30 50.1 km
 Road name changes to Rang
 St-Michel for 1.2 km



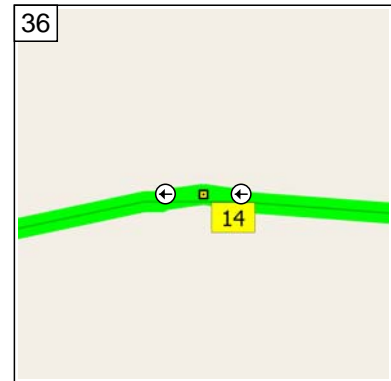
11:33 51.3 km
 Turn RIGHT (North-West) onto
 Rang St-Paul for 4.7 km



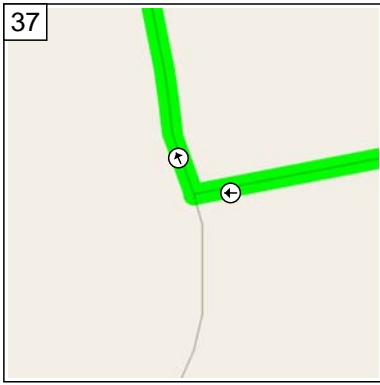
11:40 56.0 km
 At near Hemmingford, turn
 RIGHT (North) onto RTE-219
 [Rue St-Patrice] for 3.2 km



11:51 59.3 km
 Turn LEFT (West) onto Rue
 Pinsonneault for 1.5 km



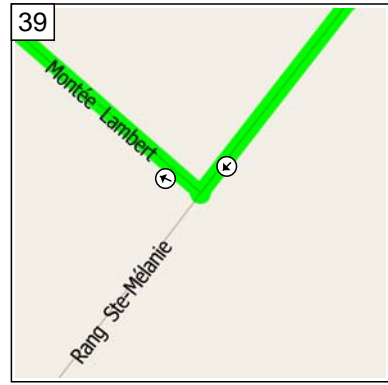
11:54 60.8 km
 At near
 Saint-Michel-de-Napierville,
 stay on Rue Pinsonneault
 (West) for 1.2 km



11:56 61.9 km
Turn RIGHT (North) onto Rang St-François for 0.7 km



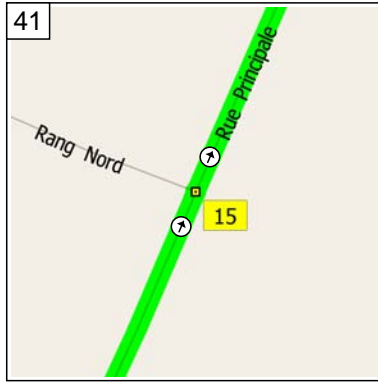
11:58 62.6 km
Bear LEFT (West) onto Rang Ste-Mélanie for 2.3 km



12:02 64.9 km
Turn RIGHT (West) onto Montée Lambert for 2.1 km



12:06 67.0 km
Turn RIGHT (North-East) onto Rue Principale for 3.4 km



12:11 70.3 km
At near Saint-Michel-de-Napierville, stay on Rue Principale (North) for 3.7 km



12:19 74.0 km
Turn RIGHT (East) onto RTE-221 [Rue Principale] for 1.8 km



12:25 75.8 km
Turn LEFT (West) onto Chemin de la Petite-Côte for 2.3 km



12:28 78.1 km
At near Saint-Rémi, stay on Chemin de la Petite-Côte (North) for 4.6 km



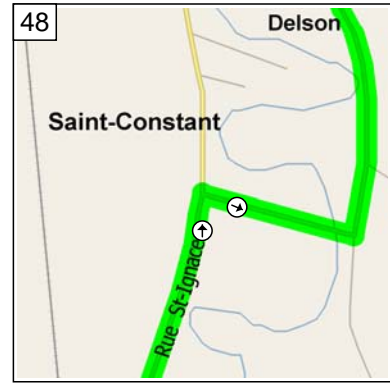
12:35 82.7 km
At near Saint-Constant, stay on Chemin de la Petite-Côte (North) for 2.6 km



12:40 85.3 km
Road name changes to Chemin Petite-Côte for 2.7 km



12:46 88.0 km
Road name changes to Rue St-Ignace for 0.7 km



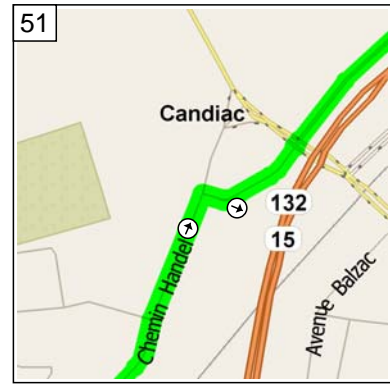
12:50 88.6 km
Turn RIGHT (East) onto Rue Montée Griffin for 0.3 km



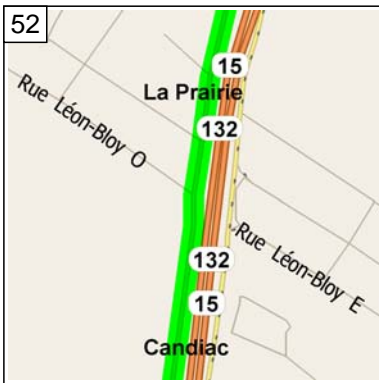
12:51 88.9 km
Turn LEFT (North) onto Chemin St-François-Xavier for 2.7 km



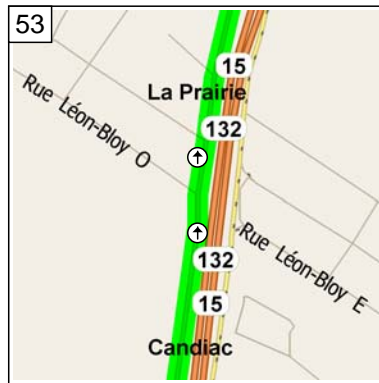
13:04 91.6 km
Turn RIGHT (East) onto Chemin Handel for 2.2 km



13:14 93.8 km
Turn RIGHT (East) onto Boulevard de l' Industrie for 1.7 km



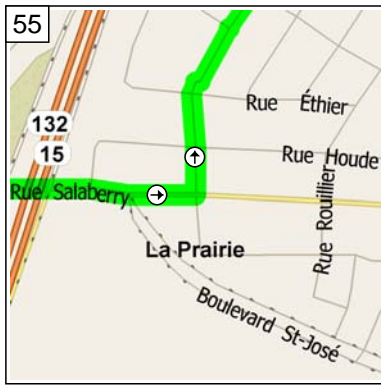
13:20 95.4 km
Rest break (15 mins)



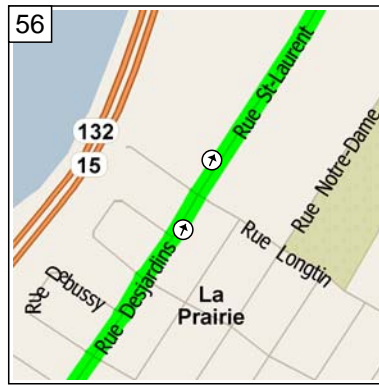
13:35 95.4 km
Stay on Boulevard de l' Industrie (North) for 0.6 km



13:37 96.0 km
Turn RIGHT (East) onto Rue Salaberry for 0.3 km



13:39 96.3 km
 Turn LEFT (North) onto Rue Desjardins for 0.7 km



13:42 97.0 km
 Road name changes to Rue St-Laurent for 1.1 km



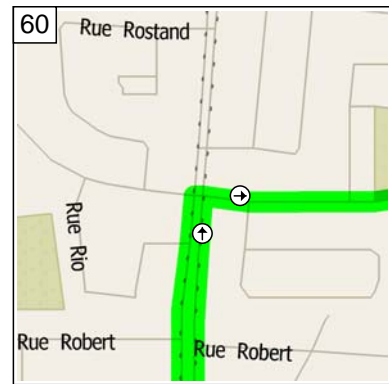
13:46 98.1 km
 Turn RIGHT (East) onto Place du Beau-Fort, then immediately turn LEFT (North) onto Avenue Balmoral for 1.2 km



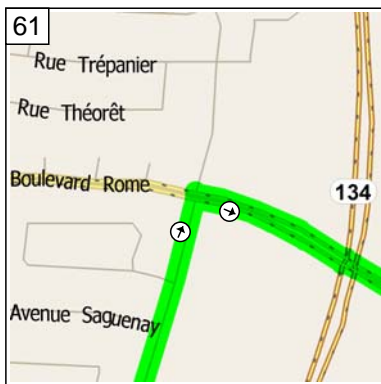
13:51 99.2 km
 Turn LEFT (North) onto RTE-134 [Boulevard Taschereau] for 0.7 km



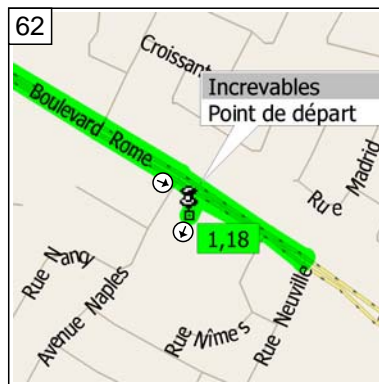
13:54 99.9 km
 Turn LEFT (West) onto Boulevard Rivard for 1.2 km



13:58 101.1 km
 Turn RIGHT (East) onto Avenue San Francisco for 2.2 km



14:06 103.3 km
 Turn RIGHT (East) onto Boulevard Rome for 0.7 km



14:09 104.0 km
 Turn RIGHT (South) onto Local road(s) for 40 m



14:09 104.0 km
 Arrive Incevables