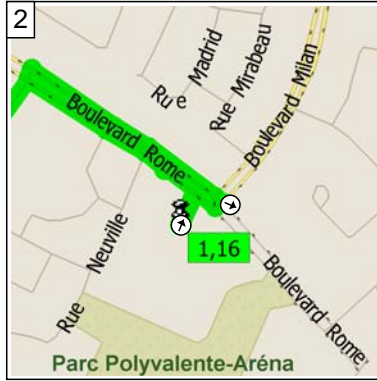


# Sherrington\_Inverse\_110

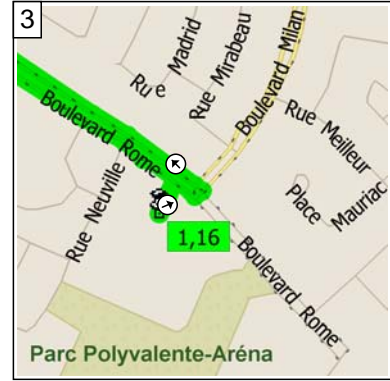
108.1 kilometers; 7 hours, 33 minutes



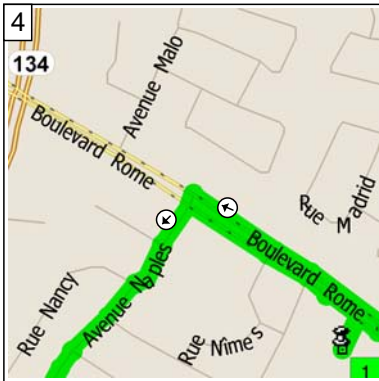
09:00 0.0 km  
Depart Increvables on Local road(s) (North) for 60 m



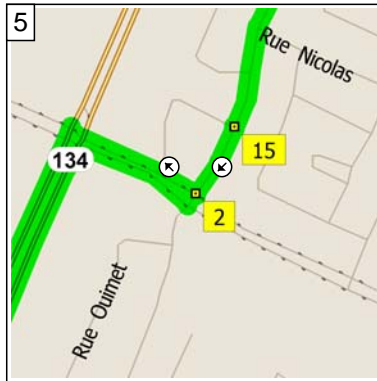
09:00 0.1 km  
Turn RIGHT (East) onto Boulevard Rome, then immediately turn LEFT (East) onto Boulevard Milan for 60 m



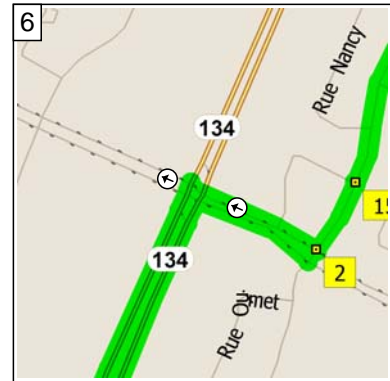
09:02 0.1 km  
Turn LEFT (North-West) onto Boulevard Rome for 0.4 km



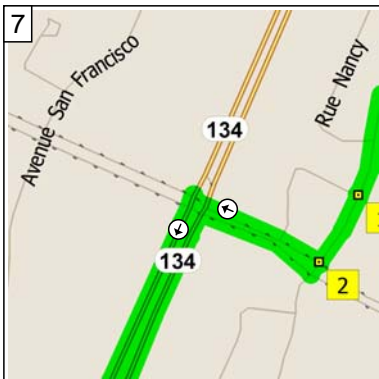
09:04 0.5 km  
Turn LEFT (South-West) onto Avenue Naples for 1.0 km



09:09 1.5 km  
At near La Prairie, turn RIGHT (North-West) onto Boulevard Napoléon for 0.2 km



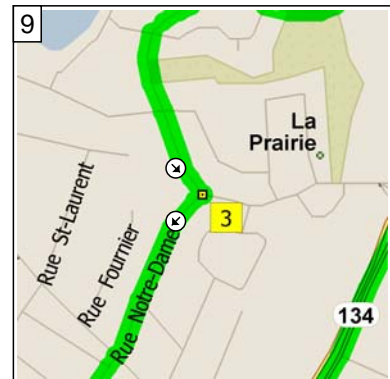
09:11 1.7 km  
Road name changes to Local road(s) for 30 m



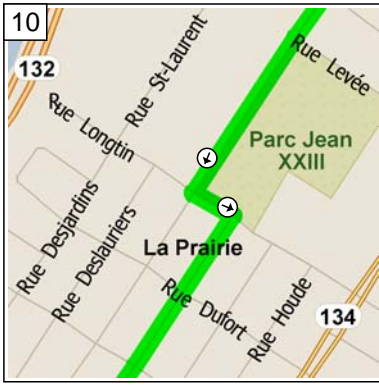
09:12 1.7 km  
Turn LEFT (South) onto RTE-134 [Boulevard Taschereau] for 2.5 km



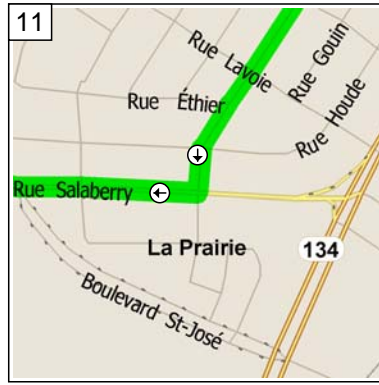
09:22 4.3 km  
Turn RIGHT (West) onto Avenue Balmoral for 1.2 km



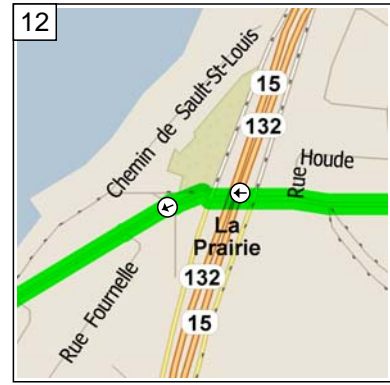
09:29 5.5 km  
At near La Prairie, turn RIGHT (South-West) onto Rue Notre-Dame for 1.1 km



09:36 6.6 km  
 Turn LEFT (East) onto Rue Longtin, then immediately turn RIGHT (South) onto Rue Rouillier for 0.6 km



09:40 7.2 km  
 Turn RIGHT (West) onto Rue Salaberry for 0.5 km



09:43 7.7 km  
 Bear LEFT (West) onto Boulevard Marie-Victorin for 2.0 km



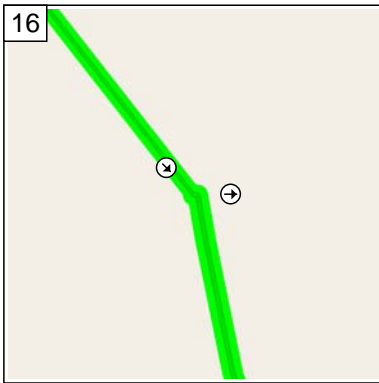
09:53 9.7 km  
 Keep STRAIGHT onto Chemin St-François-Xavier for 4.4 km



10:12 14.1 km  
 At near Delson, stay on Chemin St-François-Xavier (South) for 1.7 km



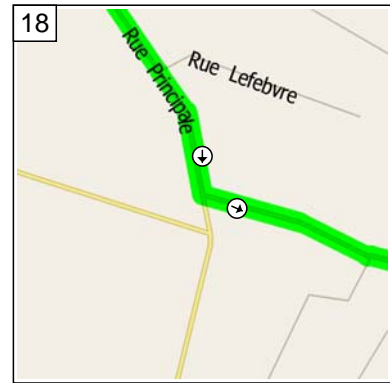
10:19 15.8 km  
 Road name changes to Chemin St-François-Xavier for 1.6 km



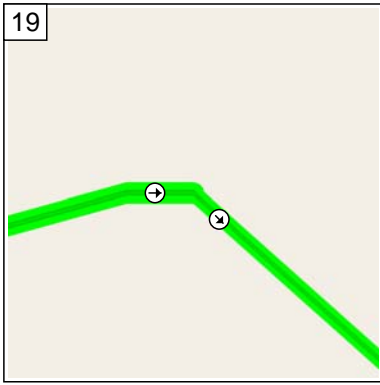
10:25 17.4 km  
 Road name changes to Local road(s) for 0.7 km



10:28 18.1 km  
 Turn RIGHT (South-West) onto Rue Principale for 2.4 km



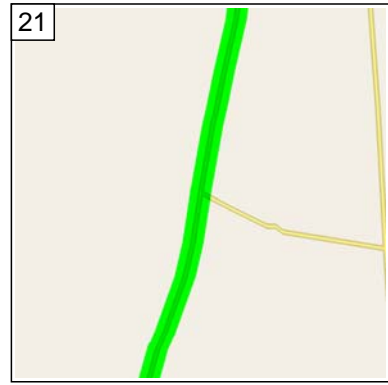
10:36 20.5 km  
 Turn LEFT (East) onto Chemin Saint Edouard for 1.8 km



10:43 22.3 km  
Road name changes to Local road(s) for 1.9 km



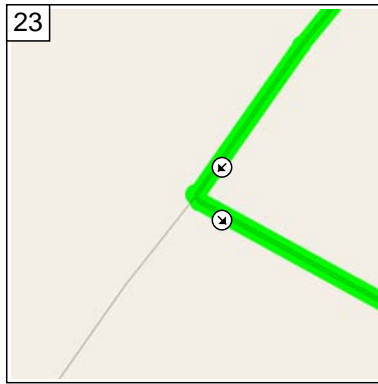
10:49 24.1 km  
At near Saint-Édouard-de-Napierville, stay on Local road(s) (South) for 4.4 km



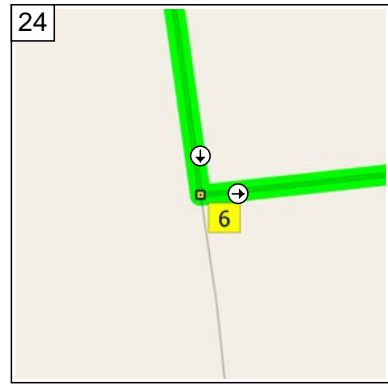
11:04 28.5 km  
Rest break (15 mins)



11:19 28.5 km  
Bear LEFT (South) onto Local road(s) for 6.8 km



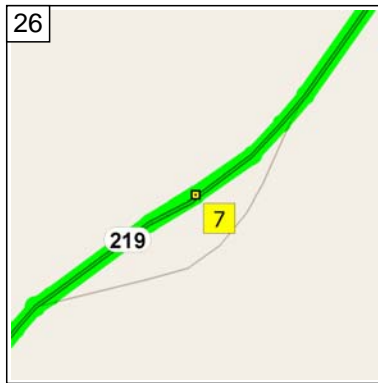
11:41 35.2 km  
Turn LEFT (South-East) onto Local road(s) for 3.7 km



11:54 39.0 km  
At near Saint-Édouard-de-Napierville, stay on Local road(s) (East) for 1.8 km



12:00 40.8 km  
Turn RIGHT (South) onto HWY-219 for 3.0 km



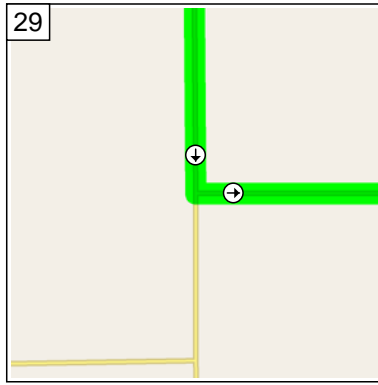
12:09 43.7 km  
Arrive near Saint-Édouard-de-Napierville



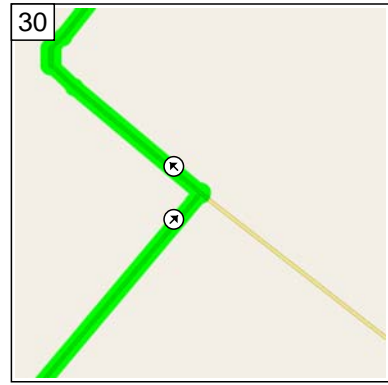
12:39 43.7 km  
Depart near Saint-Édouard-de-Napierville on HWY-219 (West) for 4.7 km



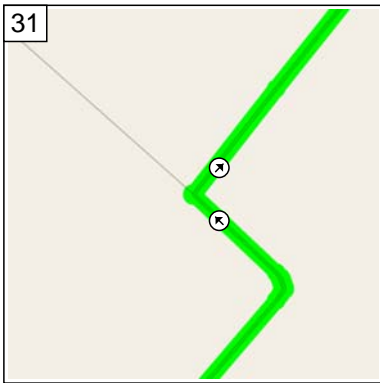
12:53 48.4 km  
At HWY-219, Hemmingford QC,  
turn LEFT (South-East) onto  
Local road(s) for 4.9 km



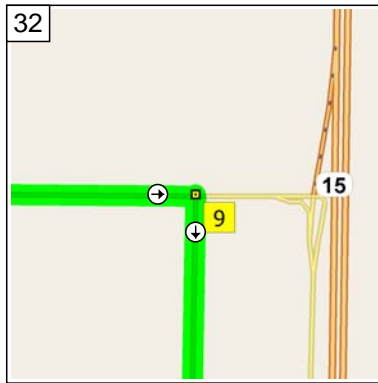
13:09 53.3 km  
Turn LEFT (East) onto Local  
road(s) for 2.4 km



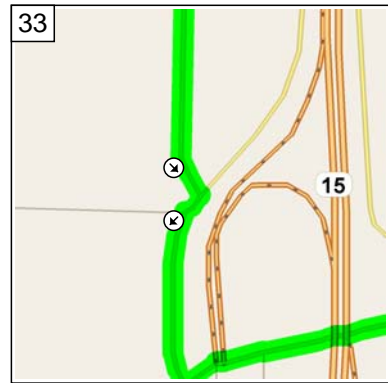
13:17 55.7 km  
Turn LEFT (North-West) onto  
Local road(s) for 1.9 km



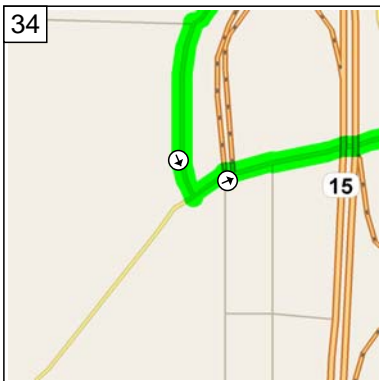
13:23 57.5 km  
Turn RIGHT (North-East) onto  
Local road(s) for 2.7 km



13:32 60.2 km  
At near Napierville, stay on  
Local road(s) (South) for 1.6 km



13:38 61.8 km  
Turn RIGHT (South-West) onto  
Local road(s) for 0.3 km



13:39 62.2 km  
Turn LEFT (East) onto Local  
road(s) for 0.2 km



13:39 62.3 km  
Bear RIGHT (East) onto Local  
road(s) for 1.7 km



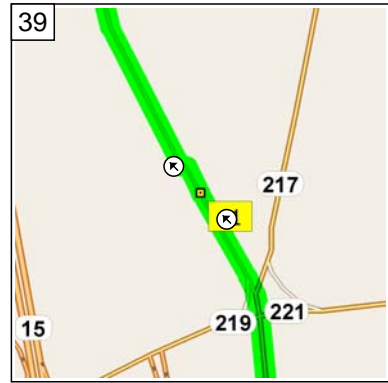
13:45 64.1 km  
At HWY-217,  
Saint-Cyprien-de-Napierville  
QC, turn LEFT (North) onto  
HWY-217 for 10.1 km



14:16 74.1 km  
Bear LEFT (North-West) onto  
Local road(s) for 30 m



14:16 74.2 km  
Bear RIGHT (North) onto  
Local road(s) for 0.2 km



14:17 74.4 km  
At near Napierville, stay on  
Local road(s) (North-West) for  
3.4 km



14:28 77.8 km  
Bear LEFT (North) onto Local  
road(s) for 3.2 km



14:39 81.0 km  
Bear RIGHT (North-East) onto  
Local road(s) for 0.4 km



14:40 81.3 km  
Rest break (15 mins)



14:55 81.3 km  
Bear LEFT (North) onto Local  
road(s) for 3.3 km



15:06 84.6 km  
At near Saint-Philippe-de-La  
Prairie, stay on Local road(s)  
(North-East) for 0.1 km



15:07 84.7 km  
Turn LEFT (North) onto  
HWY-217 for 2.8 km



15:16 87.5 km  
Keep RIGHT onto Rang Saint Marc for 5.7 km



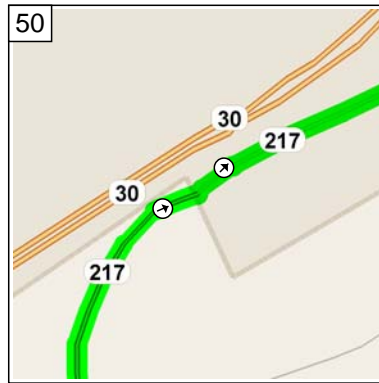
15:35 93.2 km  
Bear LEFT (West) onto Boulevard Monette for 0.3 km



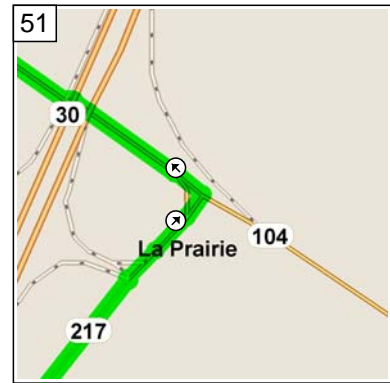
15:36 93.4 km  
Turn RIGHT (North) onto HWY-217 [Route Edouard VII] for 2.2 km



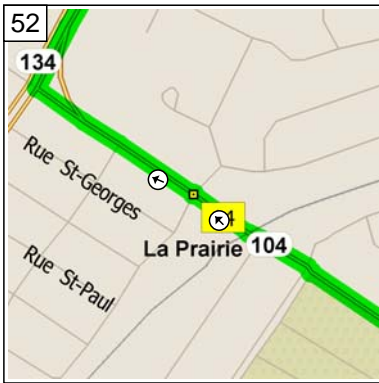
15:43 95.6 km  
At near Saint-Philippe-de-La Prairie, stay on HWY-217 [Rang Saint Joseph N] (North) for 1.8 km



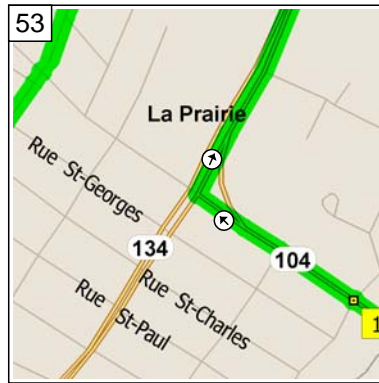
15:48 97.3 km  
Road name changes to RTE-217 [Rang St-Joseph N] for 2.6 km



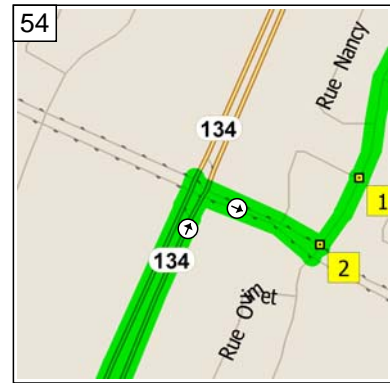
15:57 100.0 km  
Turn LEFT (North-West) onto RTE-104 [Chemin de St-Jean] for 2.5 km



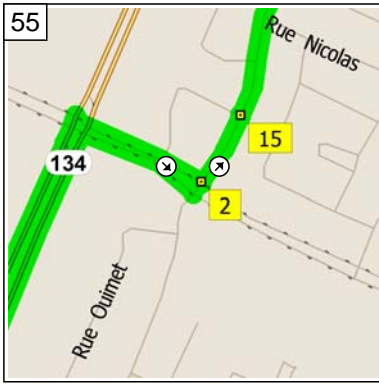
16:06 102.5 km  
At near La Prairie, stay on RTE-104 [Chemin de St-Jean] (West) for 0.3 km



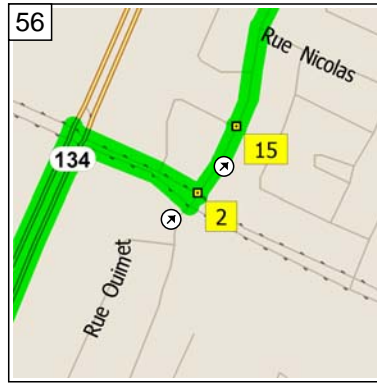
16:08 102.8 km  
Turn RIGHT (North) onto RTE-134 [Boulevard Taschereau] for 3.7 km



16:22 106.5 km  
Turn RIGHT (East) onto Boulevard Napoléon for 0.2 km



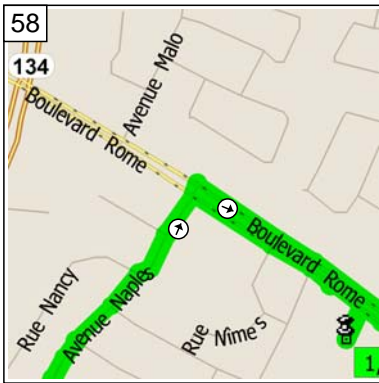
16:24 106.7 km  
 Turn LEFT (North-East) onto  
 Local road(s) for 10 m



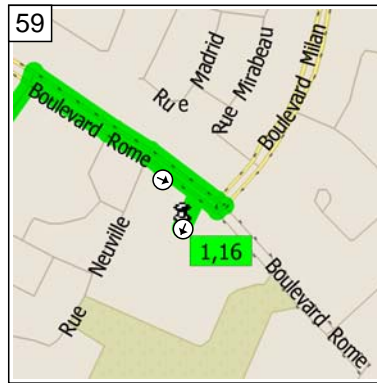
16:25 106.8 km  
 Road name changes to Avenue  
 Naples for 0.1 km



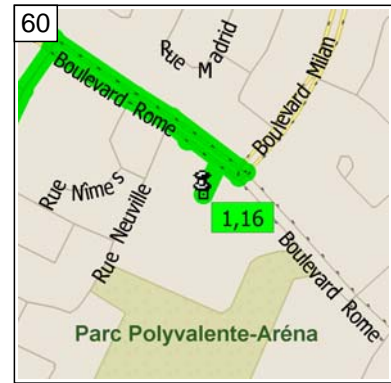
16:26 106.9 km  
 At near La Prairie, stay on  
 Avenue Naples (North) for 0.8  
 km



16:31 107.7 km  
 Turn RIGHT (East) onto  
 Boulevard Rome for 0.3 km



16:32 108.1 km  
 Turn RIGHT (South) onto Local  
 road(s) for 60 m



16:33 108.1 km  
 Arrive Increvables