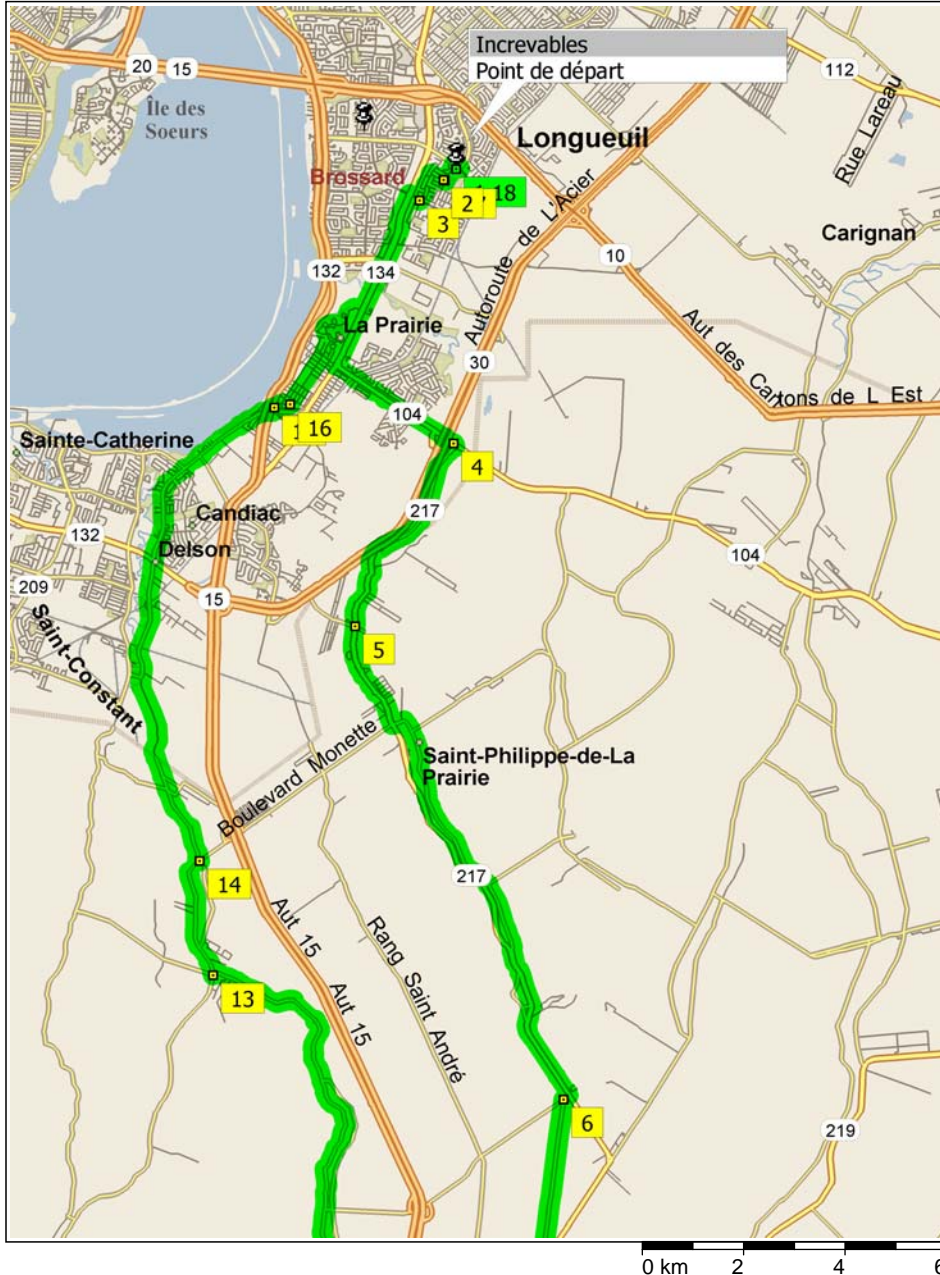
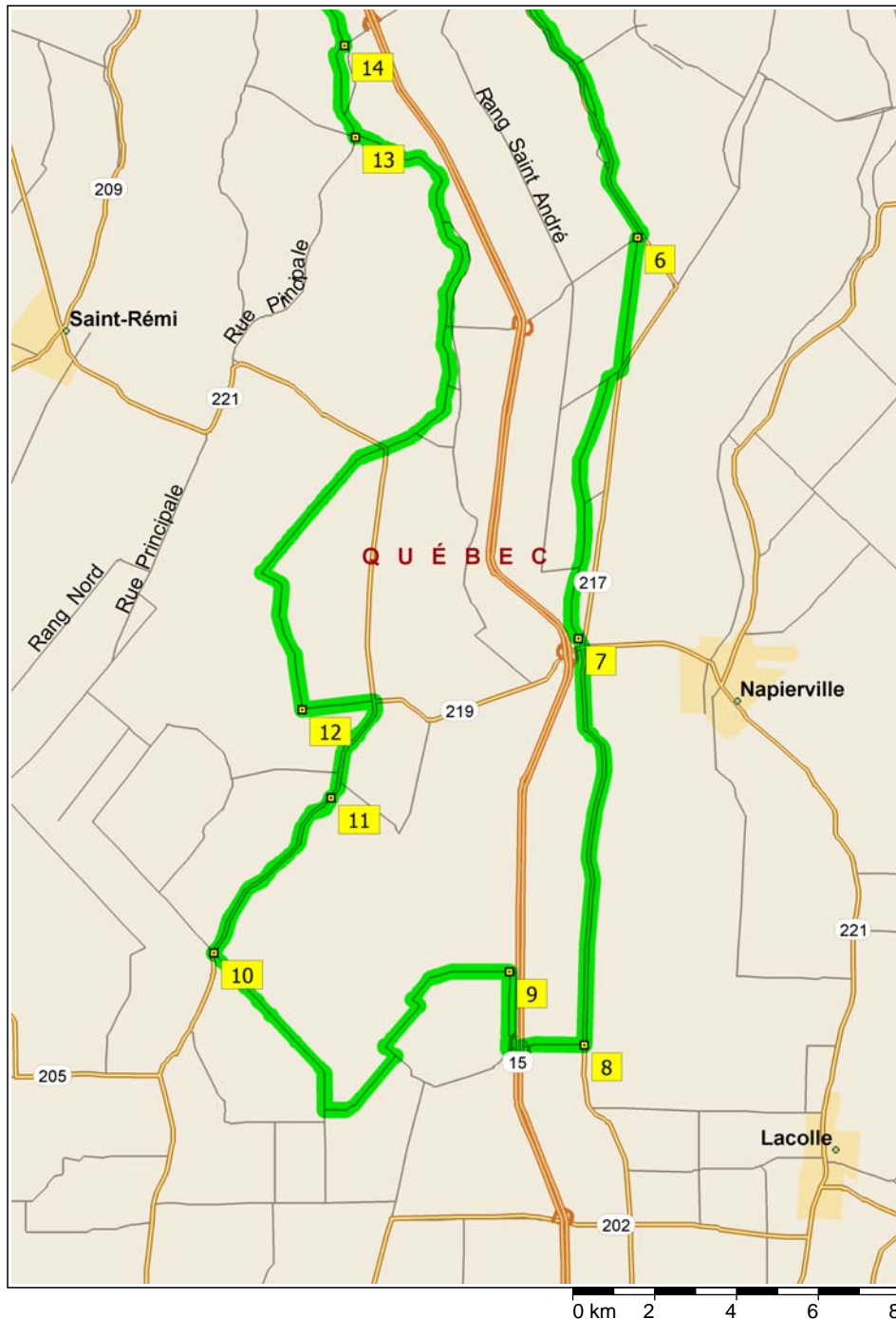


# sherrington\_110

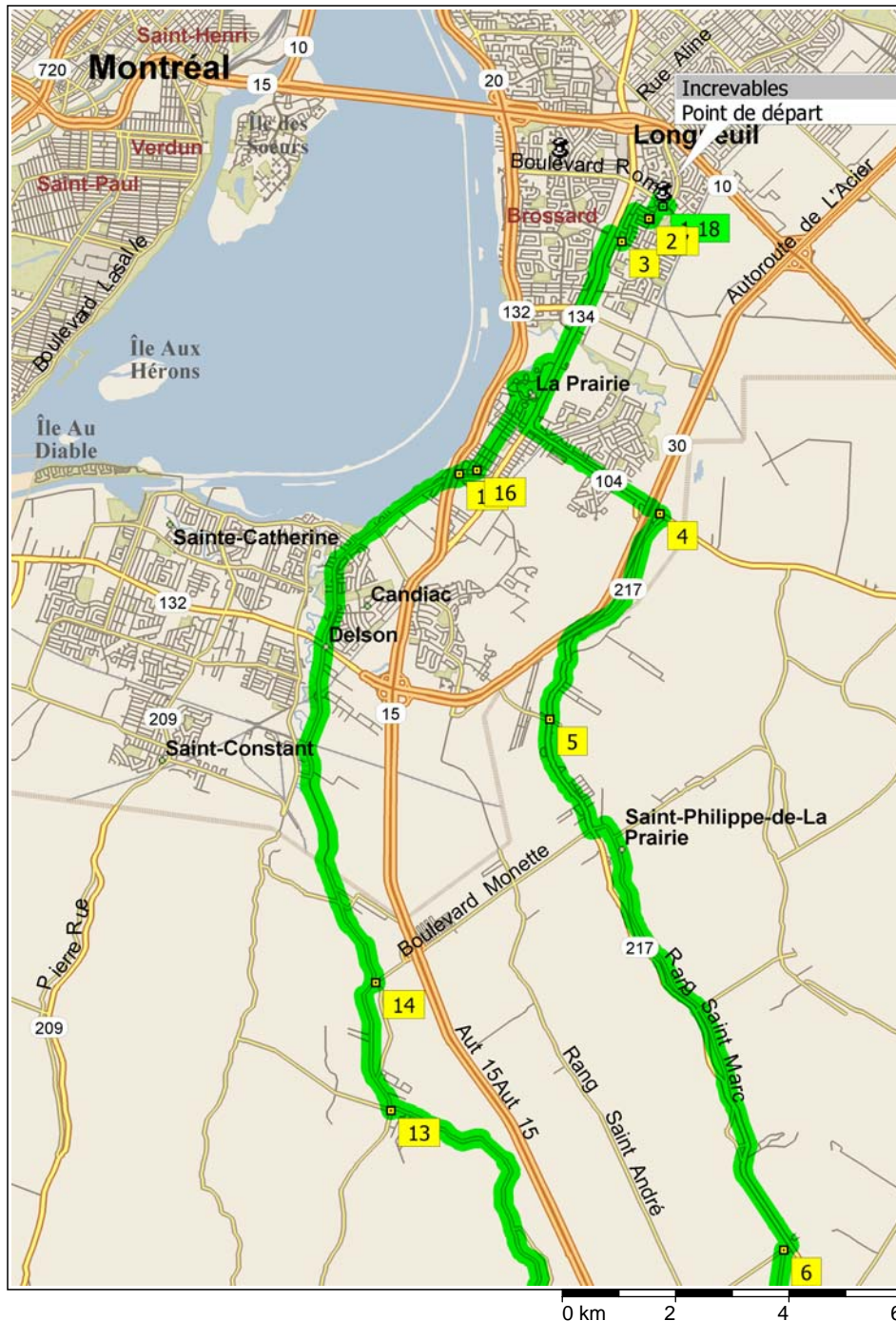
108.3 kilometers; 7 hours, 39 minutes



09:00	0.0 km	<b>1</b> Depart Inceveables on Local road(s) (North-East) for 40 m
09:00	0.1 km	Turn RIGHT (East) onto Boulevard Rome, then immediately turn LEFT (East) onto Boulevard Milan for 80 m
09:02	0.1 km	Turn LEFT (North-West) onto Boulevard Rome for 0.2 km
09:03	0.3 km	Turn LEFT (South) onto Rue Neuville for 0.4 km
09:05	0.7 km	<b>2</b> At near La Prairie, stay on Rue Neuville (West) for 0.3 km
09:07	1.0 km	Turn LEFT (South) onto Avenue Naples for 0.6 km
09:11	1.5 km	Road name changes to Local road(s) for 10 m
09:11	1.5 km	<b>3</b> At near La Prairie, return North-East on Local road(s) for 10 m
09:11	1.5 km	Turn LEFT (North-West) onto Boulevard Napoléon for 0.2 km
09:13	1.8 km	Road name changes to Local road(s) for 30 m
09:14	1.8 km	Turn LEFT (South) onto RTE-134 [Boulevard Taschereau] for 3.7 km
09:29	5.5 km	Turn LEFT (South-East) onto Chemin de St-Jean for 20 m
09:29	5.5 km	Road name changes to RTE-104 [Chemin de St-Jean] for 2.8 km
09:40	8.3 km	<b>4</b> At near La Prairie, bear RIGHT (South) onto Local road(s) for 80 m
09:40	8.4 km	Bear RIGHT (South-West) onto RTE-217 [Route Édouard VII] for 2.6 km
09:49	11.0 km	Road name changes to HWY-217 [Route Edourd VII] for 1.8 km
09:54	12.7 km	<b>5</b> At near Saint-Philippe-de-La Prairie, stay on HWY-217 [Rang Saint Joseph N] (South) for 2.2 km
10:01	14.9 km	Turn LEFT (East) onto Boulevard Monette for 0.3 km
10:03	15.2 km	Bear RIGHT (East) onto Rang Saint Marc for 5.7 km
10:22	20.8 km	Keep STRAIGHT onto HWY-217 for 2.8 km



10:31	23.6 km	Turn RIGHT (South-West) onto Local road(s) for 0.1 km
10:31	23.7 km	<b>6</b> At near Saint-Philippe-de-La Prairie, stay on Local road(s) (South) for 3.3 km
10:42	27.0 km	Bear RIGHT (South-West) onto Local road(s) for 0.4 km
10:43	27.4 km	Bear LEFT (South) onto Local road(s) for 3.2 km
10:54	30.6 km	Bear RIGHT (South) onto Local road(s) for 3.4 km
11:05	33.9 km	Rest break (15 mins)
11:20	33.9 km	Stay on Local road(s) (South-East) for 50 m
11:20	34.0 km	<b>7</b> At near Napierville, stay on Local road(s) (South-East) for 0.2 km
11:21	34.1 km	Bear LEFT (South-East) onto Local road(s) for 30 m
11:22	34.2 km	Bear RIGHT (South) onto HWY-217 for 10.1 km
11:52	44.2 km	<b>8</b> At HWY-217, Saint-Cyprien-de-Napierville QC, turn RIGHT (West) onto Local road(s) for 1.7 km
11:57	46.0 km	Bear LEFT (West) onto Local road(s) for 0.2 km
11:58	46.1 km	Turn RIGHT (North) onto Local road(s) for 0.3 km
11:59	46.5 km	Turn LEFT (North-West) onto Local road(s) for 1.6 km
12:05	48.1 km	<b>9</b> At near Napierville, stay on Local road(s) (West) for 2.7 km
12:13	50.8 km	Turn LEFT (South-East) onto Local road(s) for 1.9 km
12:20	52.6 km	Turn RIGHT (South-West) onto Local road(s) for 2.4 km
12:28	55.0 km	Turn RIGHT (North) onto Local road(s) for 4.9 km
12:44	59.9 km	<b>10</b> At HWY-219, Hemmingford QC, turn RIGHT (North) onto HWY-219 for 4.3 km
12:58	64.3 km	Keep RIGHT onto Local road(s) for 0.6 km
13:00	64.9 km	<b>11</b> Arrive near Saint-Édouard-de-Napierville
13:30	64.9 km	Depart near Saint-Édouard-de-Napierville on HWY-219 (North-East) for 2.7 km
13:39	67.6 km	Turn LEFT (West) onto Local road(s) for 1.8 km
13:45	69.4 km	<b>12</b> At near Saint-Édouard-de-Napierville, stay on Local road(s) (North) for 3.7 km
13:57	73.1 km	Turn RIGHT (North-East) onto Local road(s) for 6.8 km
14:20	79.9 km	Bear RIGHT (North) onto Local road(s) for 6.2 km



14:41	86.1 km	Road name changes to Chemin Saint Edouard for 1.8 km
14:47	87.9 km	Turn LEFT (South) onto Rue Principale for 70 m
14:48	88.0 km	<b>13</b> At near Saint-Philippe-de-La Prairie, return North on Rue Principale for 2.5 km
14:56	90.4 km	<b>14</b> At near Saint-Philippe-de-La Prairie, turn LEFT (North-West) onto Local road(s) for 0.7 km
14:59	91.1 km	Road name changes to Chemin St-Francis Xavier for 1.6 km
15:04	92.7 km	Road name changes to Chemin St-François-Xavier for 6.1 km
15:31	98.8 km	Rest break (15 mins)
15:46	98.8 km	Keep STRAIGHT onto Boulevard Marie-Victorin for 2.0 km
15:55	100.8 km	Bear RIGHT (East) onto Rue Salaberry for 0.2 km
15:57	100.9 km	Turn LEFT (North) onto Rue Houde for 80 m
15:57	101.0 km	<b>15</b> At near La Prairie, stay on Rue Houde (East) for 0.2 km
15:59	101.2 km	Turn LEFT (North) onto Rue Desjardins, then immediately turn RIGHT (East) onto Rue Éthier for 0.3 km
16:01	101.4 km	<b>16</b> At near La Prairie, bear LEFT (North-East) onto Rue Lamarre for 0.4 km
16:03	101.8 km	Road name changes to Rue Notre-Dame for 1.1 km
16:10	102.9 km	Turn LEFT (North-West) onto Avenue Balmoral for 1.3 km
16:18	104.2 km	Turn LEFT (North) onto RTE-134 [Boulevard Taschereau] for 2.5 km
16:28	106.7 km	Turn RIGHT (East) onto Boulevard Napoléon for 0.2 km
16:29	106.9 km	Turn LEFT (North-East) onto Local road(s) for 10 m
16:30	106.9 km	Road name changes to Avenue Naples for 0.6 km
16:34	107.5 km	Turn RIGHT (South-East) onto Rue Neuville for 0.3 km
16:36	107.8 km	<b>17</b> At near La Prairie, stay on Rue Neuville (East) for 0.3 km
16:38	108.1 km	Turn RIGHT (South-East) onto Boulevard Rome for 90 m
16:38	108.2 km	Turn RIGHT (South-West) onto Local road(s) for 40 m
16:39	108.3 km	<b>18</b> Arrive Inceveables