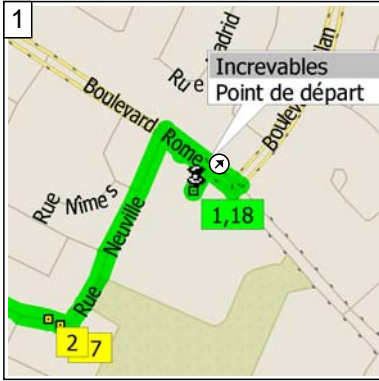


sherrington_110

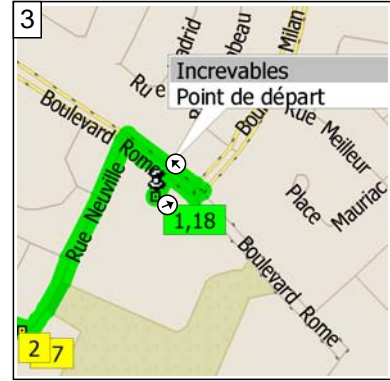
108.3 kilometers; 7 hours, 39 minutes



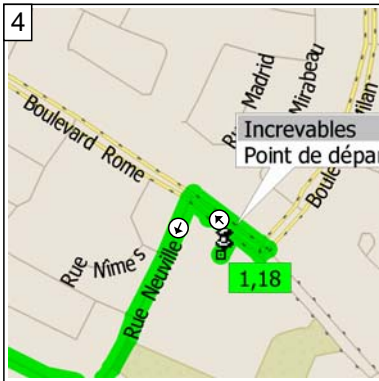
09:00 0.0 km
Depart Incevables on Local road(s) (North-East) for 40 m



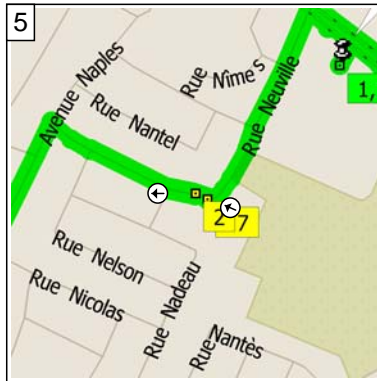
09:00 0.1 km
Turn RIGHT (East) onto Boulevard Rome, then immediately turn LEFT (East) onto Boulevard Milan for 80 m



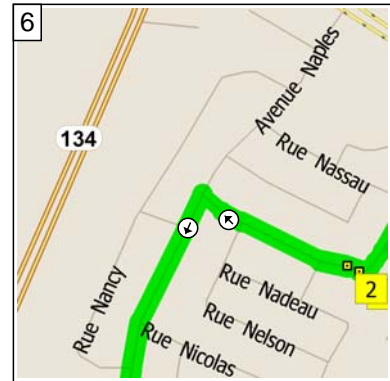
09:02 0.1 km
Turn LEFT (North-West) onto Boulevard Rome for 0.2 km



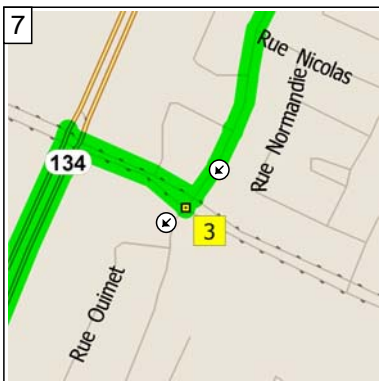
09:03 0.3 km
Turn LEFT (South) onto Rue Neuville for 0.4 km



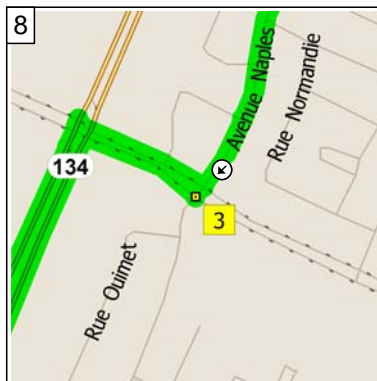
09:05 0.7 km
At near La Prairie, stay on Rue Neuville (West) for 0.3 km



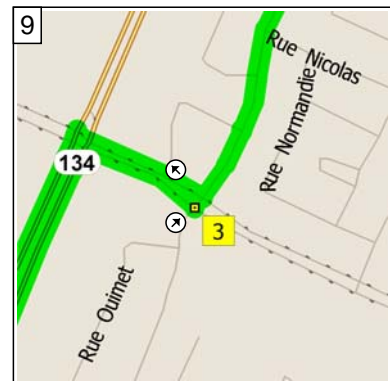
09:07 1.0 km
Turn LEFT (South) onto Avenue Naples for 0.6 km



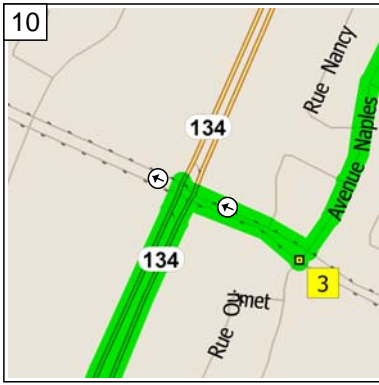
09:11 1.5 km
Road name changes to Local road(s) for 10 m



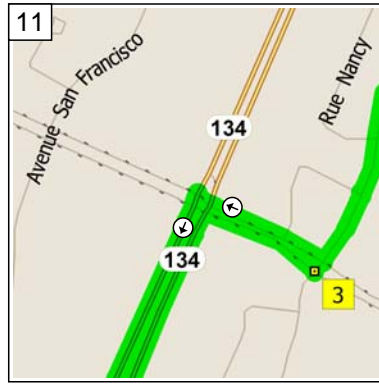
09:11 1.5 km
At near La Prairie, return North-East on Local road(s) for 10 m



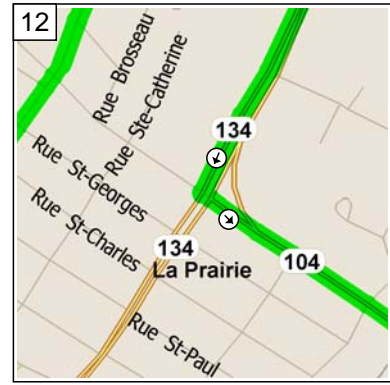
09:11 1.5 km
Turn LEFT (North-West) onto Boulevard Napoléon for 0.2 km



09:13 1.8 km
Road name changes to Local road(s) for 30 m



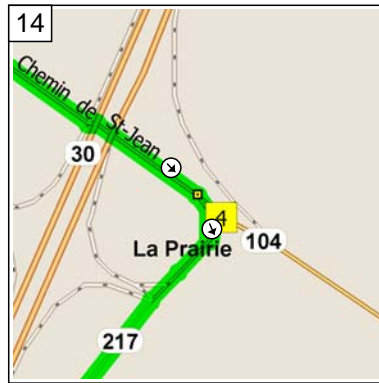
09:14 1.8 km
Turn LEFT (South) onto RTE-134 [Boulevard Taschereau] for 3.7 km



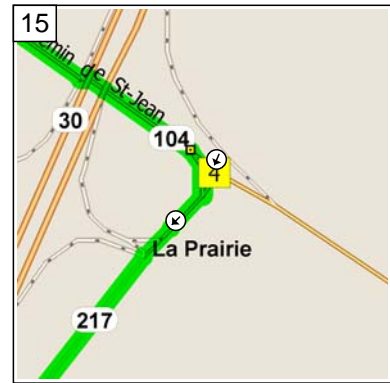
09:29 5.5 km
Turn LEFT (South-East) onto Chemin de St-Jean for 20 m



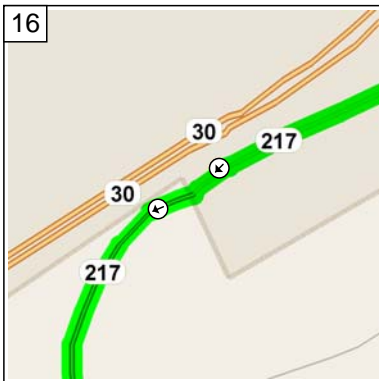
09:29 5.5 km
Road name changes to RTE-104 [Chemin de St-Jean] for 2.8 km



09:40 8.3 km
At near La Prairie, bear RIGHT (South) onto Local road(s) for 80 m



09:40 8.4 km
Bear RIGHT (South-West) onto RTE-217 [Route Édouard VII] for 2.6 km



09:49 11.0 km
Road name changes to HWY-217 [Route Édouard VII] for 1.8 km



09:54 12.7 km
At near Saint-Philippe-de-La Prairie, stay on HWY-217 [Rang Saint Joseph N] (South) for 2.2 km



10:01 14.9 km
Turn LEFT (East) onto Boulevard Monette for 0.3 km



10:03 15.2 km
Bear RIGHT (East) onto Rang Saint Marc for 5.7 km



10:22 20.8 km
Keep STRAIGHT onto HWY-217 for 2.8 km



10:31 23.6 km
Turn RIGHT (South-West) onto Local road(s) for 0.1 km



10:31 23.7 km
At near Saint-Philippe-de-La Prairie, stay on Local road(s) (South) for 3.3 km



10:42 27.0 km
Bear RIGHT (South-West) onto Local road(s) for 0.4 km



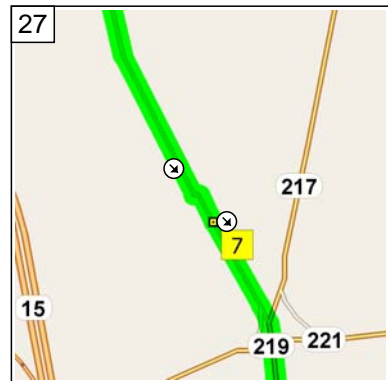
10:43 27.4 km
Bear LEFT (South) onto Local road(s) for 3.2 km



10:54 30.6 km
Bear RIGHT (South) onto Local road(s) for 3.4 km



11:05 33.9 km
Rest break (15 mins)



11:20 33.9 km
Stay on Local road(s) (South-East) for 50 m



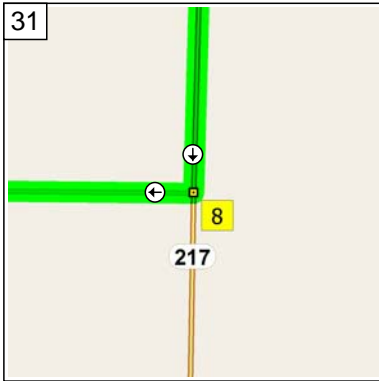
11:20 34.0 km
At near Napierville, stay on
Local road(s) (South-East) for
0.2 km



11:21 34.1 km
Bear LEFT (South-East) onto
Local road(s) for 30 m



11:22 34.2 km
Bear RIGHT (South) onto
HWY-217 for 10.1 km



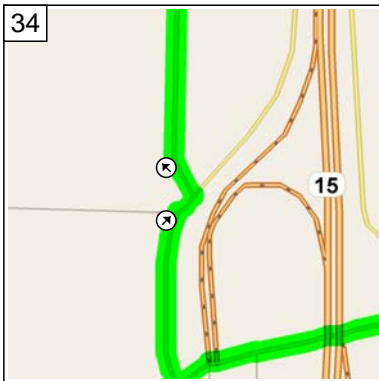
11:52 44.2 km
At HWY-217,
Saint-Cyprien-de-Napierville
QC, turn RIGHT (West) onto
Local road(s) for 1.7 km



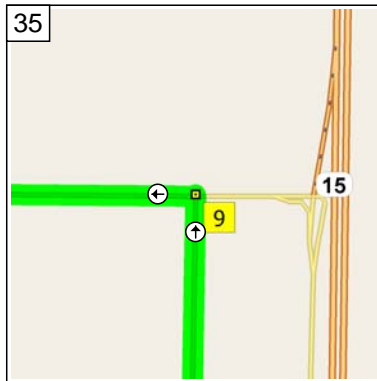
11:57 46.0 km
Bear LEFT (West) onto Local
road(s) for 0.2 km



11:58 46.1 km
Turn RIGHT (North) onto Local
road(s) for 0.3 km



11:59 46.5 km
Turn LEFT (North-West) onto
Local road(s) for 1.6 km



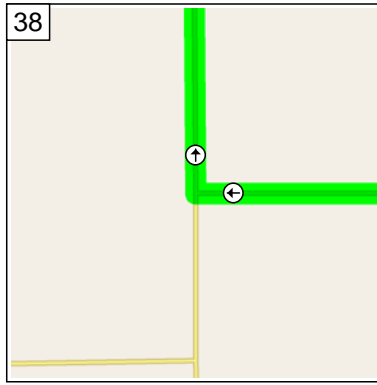
12:05 48.1 km
At near Napierville, stay on
Local road(s) (West) for 2.7 km



12:13 50.8 km
Turn LEFT (South-East) onto
Local road(s) for 1.9 km



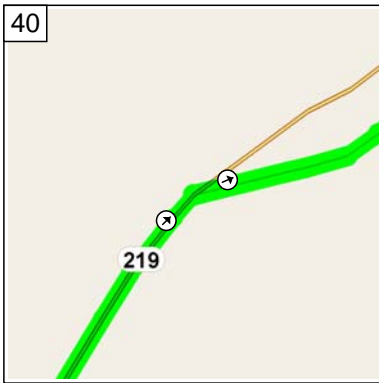
12:20 52.6 km
Turn RIGHT (South-West) onto Local road(s) for 2.4 km



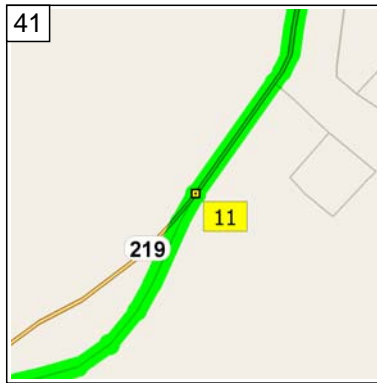
12:28 55.0 km
Turn RIGHT (North) onto Local road(s) for 4.9 km



12:44 59.9 km
At HWY-219, Hemmingford QC, turn RIGHT (North) onto HWY-219 for 4.3 km



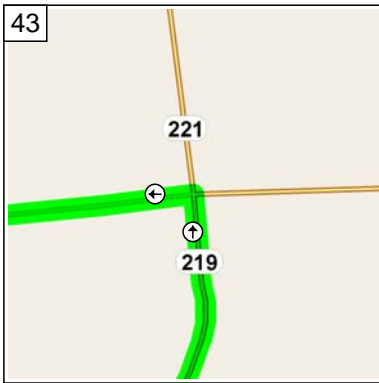
12:58 64.3 km
Keep RIGHT onto Local road(s) for 0.6 km



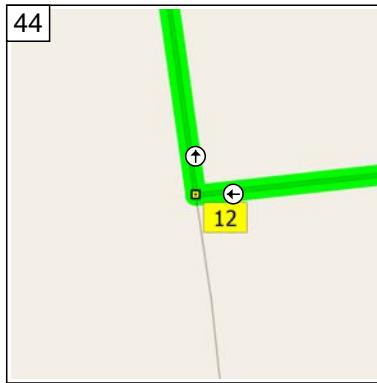
13:00 64.9 km
Arrive near Saint-Édouard-de-Napierville



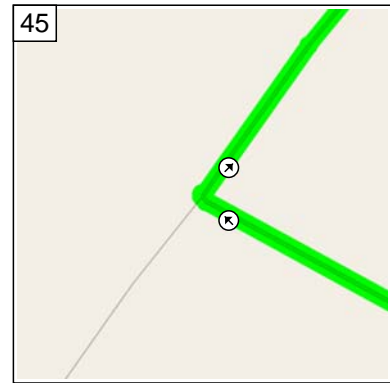
13:30 64.9 km
Depart near Saint-Édouard-de-Napierville on HWY-219 (North-East) for 2.7 km



13:39 67.6 km
Turn LEFT (West) onto Local road(s) for 1.8 km



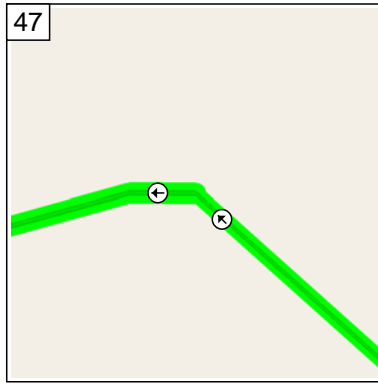
13:45 69.4 km
At near Saint-Édouard-de-Napierville, stay on Local road(s) (North) for 3.7 km



13:57 73.1 km
Turn RIGHT (North-East) onto Local road(s) for 6.8 km



14:20 79.9 km
 Bear RIGHT (North) onto Local road(s) for 6.2 km



14:41 86.1 km
 Road name changes to Chemin Saint Edouard for 1.8 km



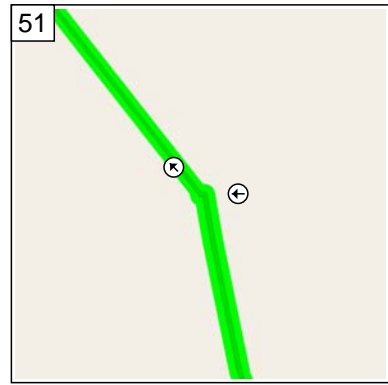
14:47 87.9 km
 Turn LEFT (South) onto Rue Principale for 70 m



14:48 88.0 km
 At near Saint-Philippe-de-La Prairie, return North on Rue Principale for 2.5 km



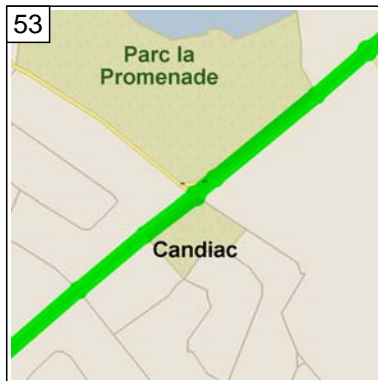
14:56 90.4 km
 At near Saint-Philippe-de-La Prairie, turn LEFT (North-West) onto Local road(s) for 0.7 km



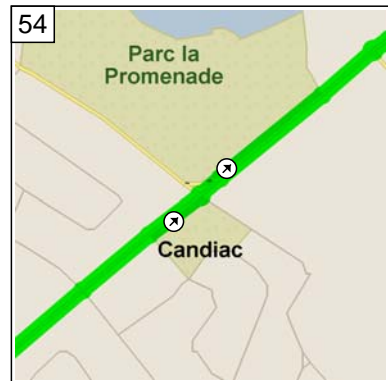
14:59 91.1 km
 Road name changes to Chemin St-Francis Xavier for 1.6 km



15:04 92.7 km
 Road name changes to Chemin St-François-Xavier for 6.1 km



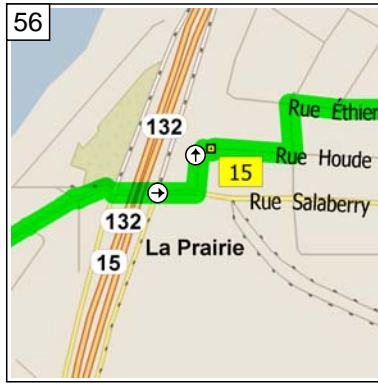
15:31 98.8 km
 Rest break (15 mins)



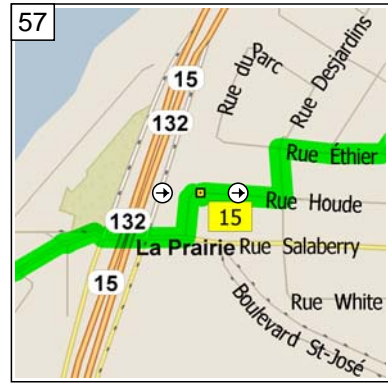
15:46 98.8 km
 Keep STRAIGHT onto Boulevard Marie-Victorin for 2.0 km



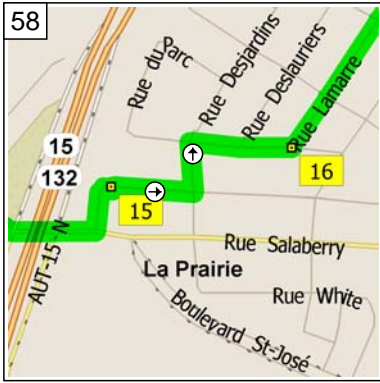
15:55 100.8 km
Bear RIGHT (East) onto Rue Salaberry for 0.2 km



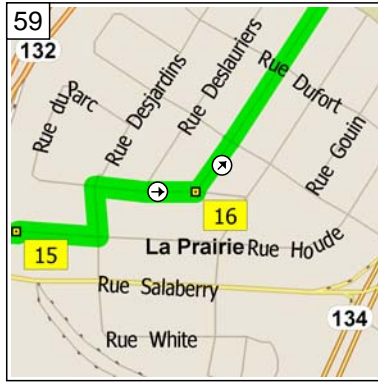
15:57 100.9 km
Turn LEFT (North) onto Rue Houde for 80 m



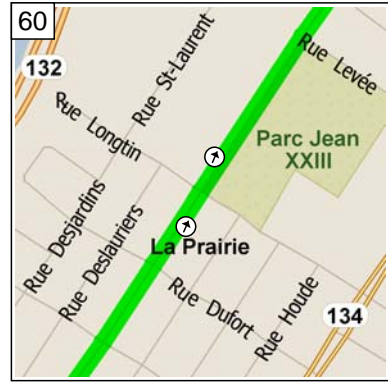
15:57 101.0 km
At near La Prairie, stay on Rue Houde (East) for 0.2 km



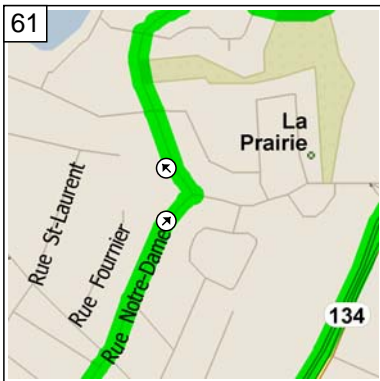
15:59 101.2 km
Turn LEFT (North) onto Rue Desjardins, then immediately turn RIGHT (East) onto Rue Éthier for 0.3 km



16:01 101.4 km
At near La Prairie, bear LEFT (North-East) onto Rue Lamarre for 0.4 km



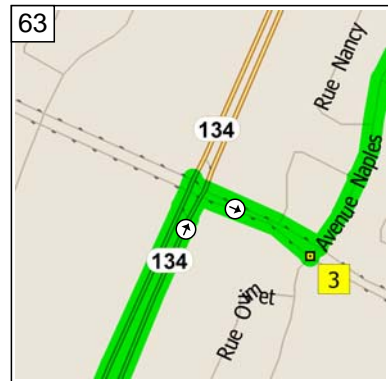
16:03 101.8 km
Road name changes to Rue Notre-Dame for 1.1 km



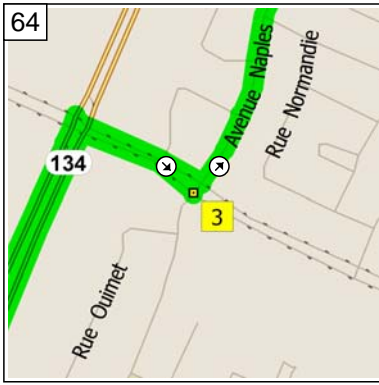
16:10 102.9 km
Turn LEFT (North-West) onto Avenue Balmoral for 1.3 km



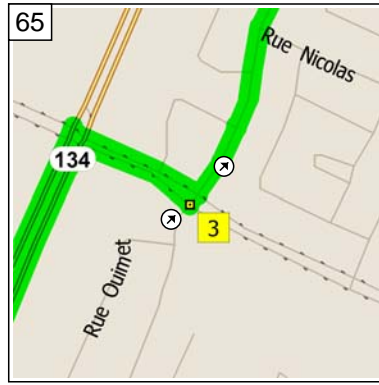
16:18 104.2 km
Turn LEFT (North) onto RTE-134 [Boulevard Taschereau] for 2.5 km



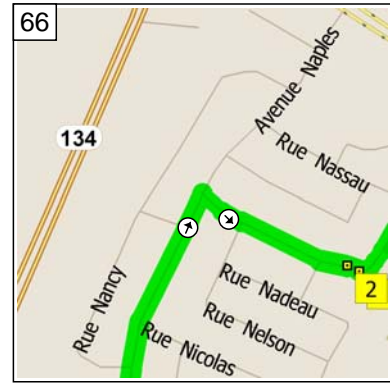
16:28 106.7 km
Turn RIGHT (East) onto Boulevard Napoléon for 0.2 km



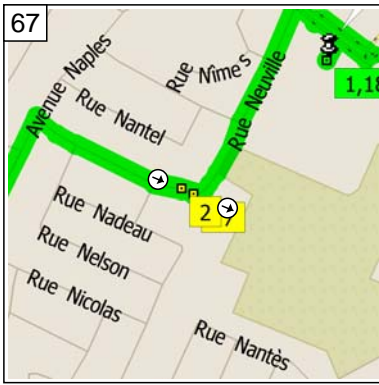
16:29 106.9 km
Turn LEFT (North-East) onto
Local road(s) for 10 m



16:30 106.9 km
Road name changes to Avenue
Naples for 0.6 km



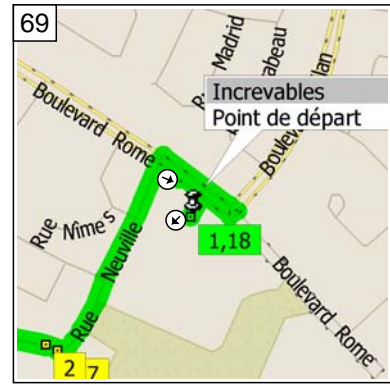
16:34 107.5 km
Turn RIGHT (South-East) onto
Rue Neville for 0.3 km



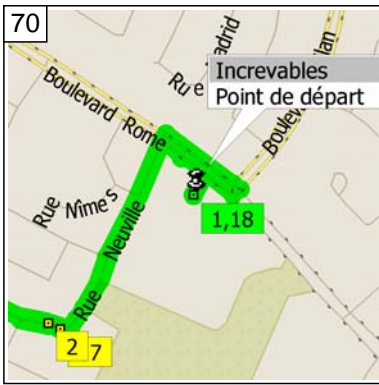
16:36 107.8 km
At near La Prairie, stay on Rue
Neuville (East) for 0.3 km



16:38 108.1 km
Turn RIGHT (South-East) onto
Boulevard Rome for 90 m



16:38 108.2 km
Turn RIGHT (South-West) onto
Local road(s) for 40 m



16:39 108.3 km
Arrive Incevables