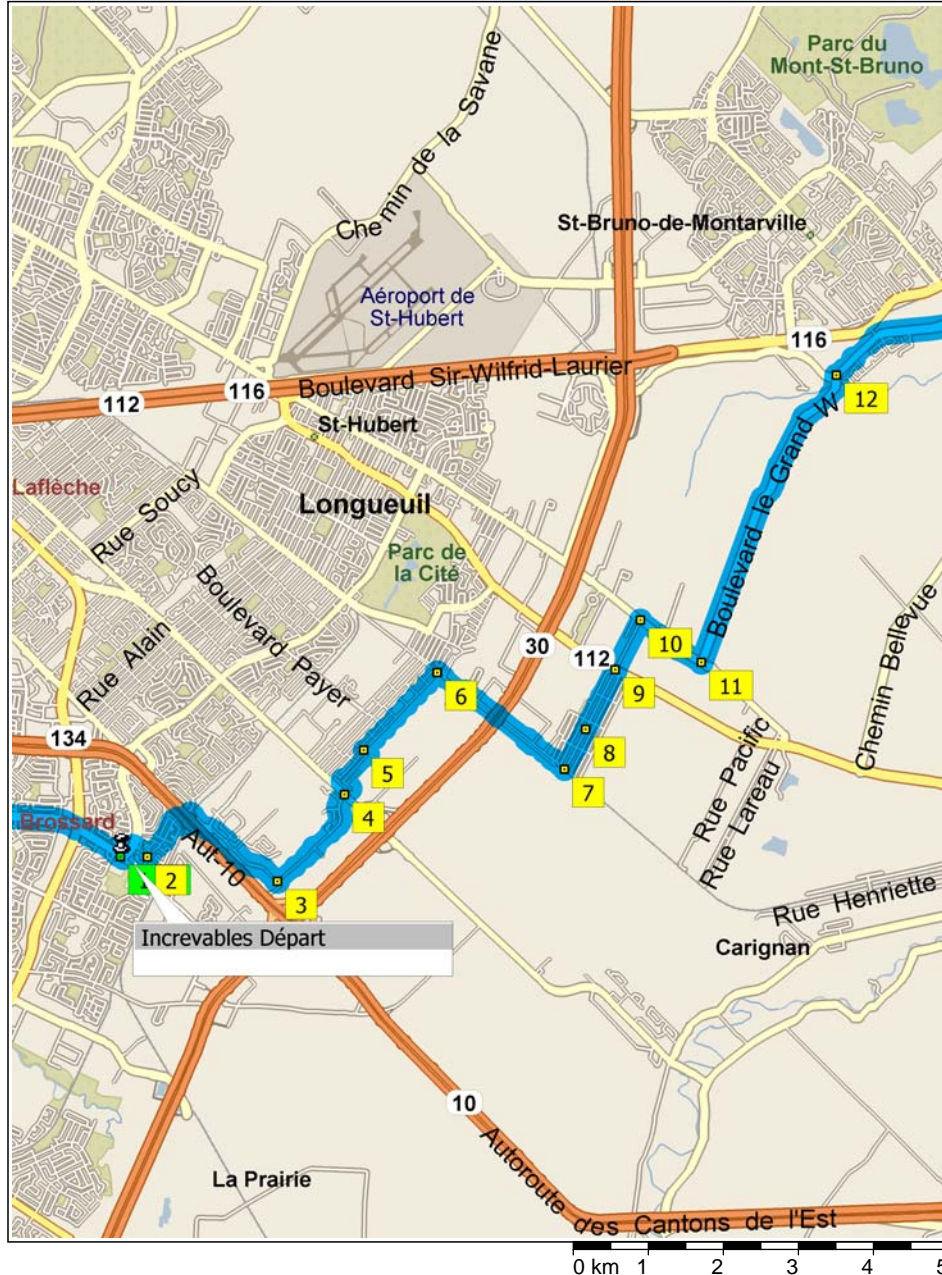
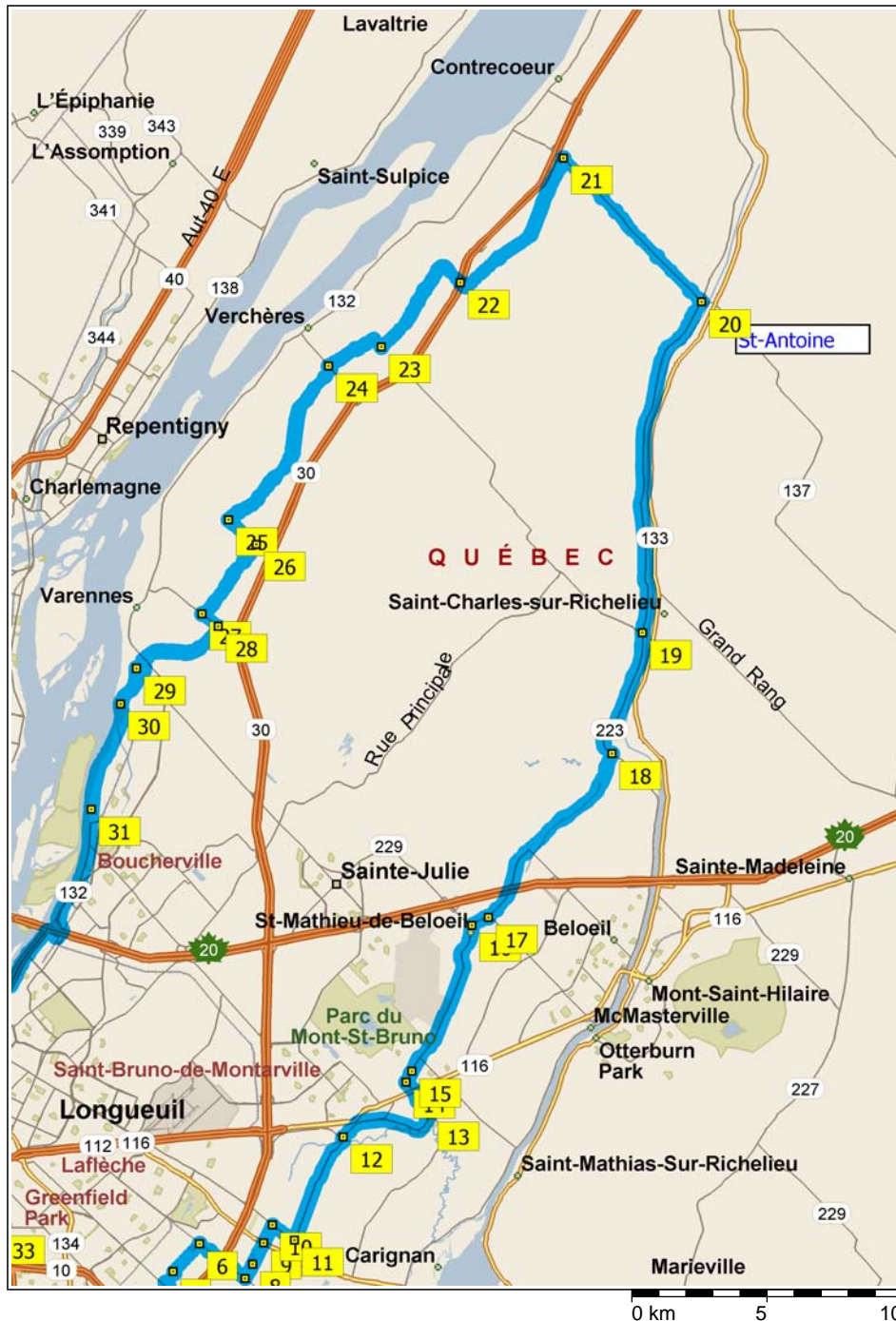


St-Antoine-sur-Richelieu (121 km)

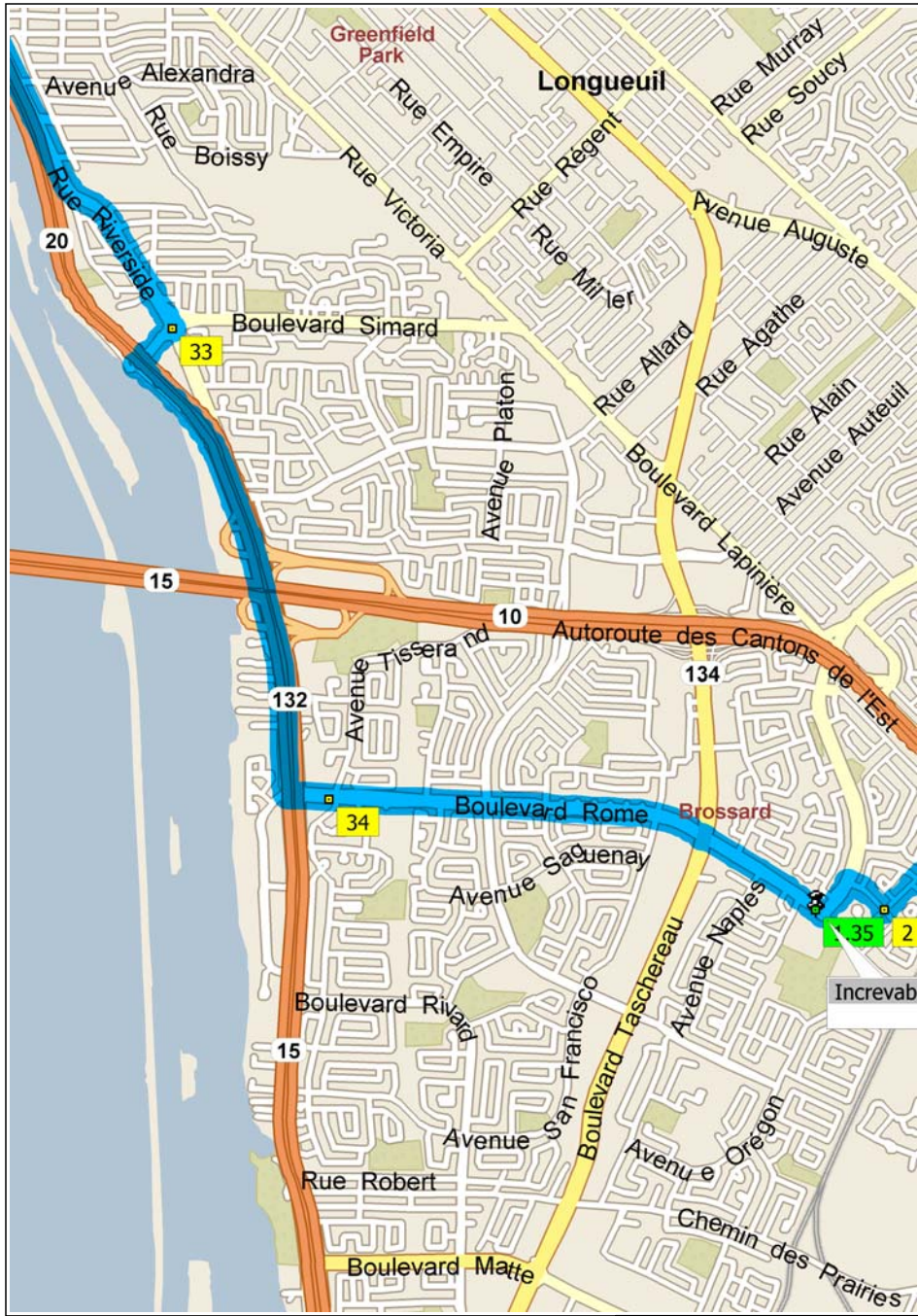
121.5 kilometers; 7 hours, 6 minutes



09:00	0.0 km	1 Depart near La Prairie on Boulevard Rome (East) for 50 m
09:00	0.1 km	Turn LEFT (East) onto Boulevard Milan for 0.2 km
09:01	0.3 km	Turn RIGHT (East) onto Rue Meilleur for 0.2 km
09:03	0.5 km	2 At near La Prairie, turn LEFT (North-East) onto Rue Mauriac for 0.7 km
09:05	1.2 km	Turn RIGHT (South-East) onto Avenue Malo for 0.3 km
09:06	1.5 km	Turn RIGHT (South-East) onto Boulevard Lapinière for 1.5 km
09:12	3.0 km	3 At near La Prairie, turn LEFT (North-East) onto Boulevard Lepage for 1.5 km
09:17	4.5 km	Turn LEFT (North-West) onto Boulevard Grande-Allée for 20 m
09:18	4.5 km	4 At near St-Hubert, turn RIGHT (North-East) onto Boulevard Moïse-Vincent for 0.1 km
09:18	4.6 km	Road name changes to Rue David for 0.6 km
09:20	5.3 km	Turn LEFT (North-West) onto Avenue Milligan for 80 m
09:21	5.3 km	5 At near St-Hubert, turn RIGHT (North-East) onto Rue Nantel for 1.4 km
09:29	6.8 km	6 At near St-Hubert, turn RIGHT (South-East) onto Boulevard Maricourt for 0.4 km
09:31	7.2 km	Turn LEFT (East) onto Boulevard Kimber for 1.7 km
09:37	8.9 km	7 At 3992 Blvd Mountainview, Longueuil QC, turn LEFT (North) onto Boulevard Mountainview for 0.6 km
09:39	9.5 km	8 At near St-Hubert, stay on Boulevard Mountainview (North-East) for 0.9 km
09:45	10.4 km	9 At near St-Hubert, stay on Boulevard Mountainview (North) for 0.7 km
09:47	11.1 km	10 At near St-Hubert, turn RIGHT (South-East) onto Chemin de Chambly for 1.0 km
09:52	12.1 km	11 At near Carignan, turn LEFT (North) onto Boulevard le Grand (W) for 4.3 km



10:12	16.4 km	12	At near St-Bruno-de-Montarville, stay on Boulevard le Grand W (North-East) for 1.5 km
10:19	17.9 km		Keep RIGHT onto Rue Principale for 2.3 km
10:31	20.3 km	13	At near Saint-Basile-le-Grand, bear LEFT (North) onto Boulevard du Millénaire for 1.5 km
10:36	21.8 km	14	At near Saint-Basile-le-Grand, turn RIGHT (North-East) onto Chemin des Vingt for 0.5 km
10:39	22.3 km	15	At near Saint-Basile-le-Grand, stay on Chemin des Vingt (North-East) for 6.0 km
11:00	28.3 km	16	At near St-Mathieu-de-Beloeil, bear RIGHT (North-East) onto Rue de Lorraine, then immediately bear RIGHT (East) onto Rte-229 [Rue Bernard-Pilon] for 0.7 km
11:02	28.9 km	17	At near St-Mathieu-de-Beloeil, turn LEFT (North) onto Chemin du Ruisseau N for 6.7 km
11:20	35.6 km		Road name changes to Rang Ruisseau S for 1.2 km
11:22	36.8 km	18	At near St-Marc-sur-Richelieu, turn LEFT (North-West) onto Rte-223 [Rue Richelieu] for 4.9 km
11:36	41.8 km	19	At near Saint-Charles-sur-Richelieu, stay on Rte-223 [Rue Richelieu] (North) for 6.0 km
11:52	47.8 km		Keep STRAIGHT onto Rte-223 [Rue du Rivage] for 6.9 km
12:12	54.7 km	20	Arrive RTE-223, St-Antoine-sur-Richelieu QC
12:42	54.7 km		Depart RTE-223, St-Antoine-sur-Richelieu QC on Chemin de la Pomme-d'Or (North-West) for 5.9 km
12:57	60.6 km		Road name changes to Montée de la Pomme-d'Or for 1.4 km
13:01	62.1 km	21	At 3899 Rang du Brûlé, Contrecoeur QC, turn LEFT (South) onto Rang du Brûlé for 6.4 km
13:11	68.5 km	22	At near Calixa-Lavallée, stay on Rang du Brûlé (West) for 0.2 km
13:12	68.7 km		Road name changes to Rang des Terres-Noires for 4.5 km
13:19	73.2 km	23	At near Verchères, turn RIGHT (North-West) onto Montée Chicoine-Larose for 0.4 km
13:20	73.6 km		Turn LEFT (South-West) onto Rang des Terres-Noires for 2.0 km



- 15:39 116.2 km Turn LEFT (South-East) onto Boulevard Marie-Victorin for 2.4 km
- 15:51 118.6 km Turn LEFT (East) onto Boulevard Rome for 0.2 km
- 15:53 118.9 km 34 At Esso, stay on Boulevard Rome (East) for 2.6 km
- 16:06 121.5 km 35 Arrive near La Prairie

0 km 0.5 1 1.5