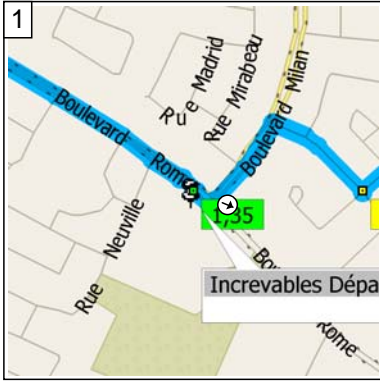
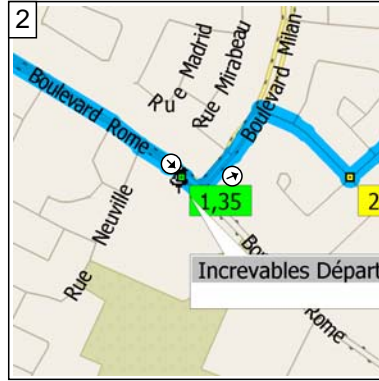


# St-Antoine-sur-Richelieu (121 km)

121.5 kilometers; 7 hours, 6 minutes



09:00 0.0 km  
Depart near La Prairie on Boulevard Rome (East) for 50 m



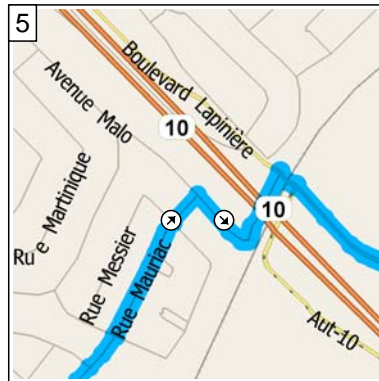
09:00 0.1 km  
Turn LEFT (East) onto Boulevard Milan for 0.2 km



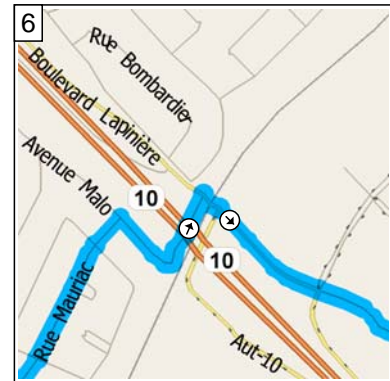
09:01 0.3 km  
Turn RIGHT (East) onto Rue Meilleur for 0.2 km



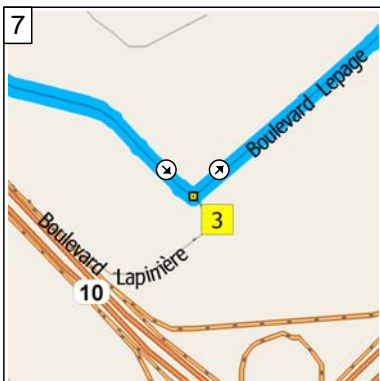
09:03 0.5 km  
At near La Prairie, turn LEFT (North-East) onto Rue Mauriac for 0.7 km



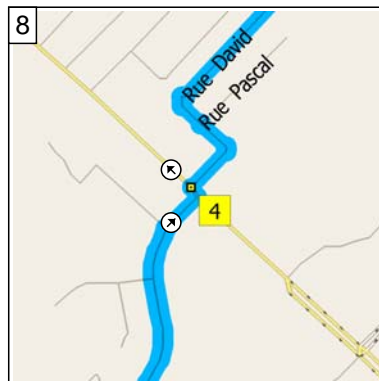
09:05 1.2 km  
Turn RIGHT (South-East) onto Avenue Malo for 0.3 km



09:06 1.5 km  
Turn RIGHT (South-East) onto Boulevard Lapinière for 1.5 km



09:12 3.0 km  
At near La Prairie, turn LEFT (North-East) onto Boulevard Lepage for 1.5 km



09:17 4.5 km  
Turn LEFT (North-West) onto Boulevard Grande-Allée for 20 m



09:18 4.5 km  
At near St-Hubert, turn RIGHT (North-East) onto Boulevard Moïse-Vincent for 0.1 km



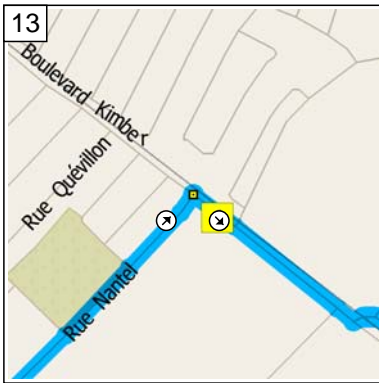
09:18 4.6 km  
Road name changes to Rue David for 0.6 km



09:20 5.3 km  
Turn LEFT (North-West) onto Avenue Milligan for 80 m



09:21 5.3 km  
At near St-Hubert, turn RIGHT (North-East) onto Rue Nantel for 1.4 km



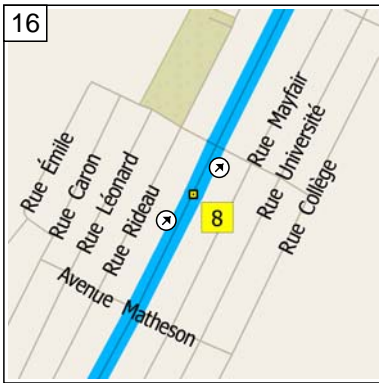
09:29 6.8 km  
At near St-Hubert, turn RIGHT (South-East) onto Boulevard Maricourt for 0.4 km



09:31 7.2 km  
Turn LEFT (East) onto Boulevard Kimber for 1.7 km



09:37 8.9 km  
At 3992 Blvd Mountainview, Longueuil QC, turn LEFT (North) onto Boulevard Mountainview for 0.6 km



09:39 9.5 km  
At near St-Hubert, stay on Boulevard Mountainview (North-East) for 0.9 km



09:45 10.4 km  
At near St-Hubert, stay on Boulevard Mountainview (North) for 0.7 km



09:47 11.1 km  
At near St-Hubert, turn RIGHT (South-East) onto Chemin de Chamby for 1.0 km



09:52 12.1 km  
 At near Carignan, turn LEFT (North) onto Boulevard le Grand (W) for 4.3 km



10:12 16.4 km  
 At near St-Bruno-de-Montarville, stay on Boulevard le Grand (North-East) for 1.5 km



10:19 17.9 km  
 Keep RIGHT onto Rue Principale for 2.3 km



10:31 20.3 km  
 At near Saint-Basile-le-Grand, bear LEFT (North) onto Boulevard du Millénaire for 1.5 km



10:36 21.8 km  
 At near Saint-Basile-le-Grand, turn RIGHT (North-East) onto Chemin des Vingt for 0.5 km



10:39 22.3 km  
 At near Saint-Basile-le-Grand, stay on Chemin des Vingt (North-East) for 6.0 km



11:00 28.3 km  
 At near St-Mathieu-de-Beloil, bear RIGHT (North-East) onto Rue de Lorraine, then immediately bear RIGHT (East) onto Rte-229 [Rue Bernard-Pilon] for 0.7 km

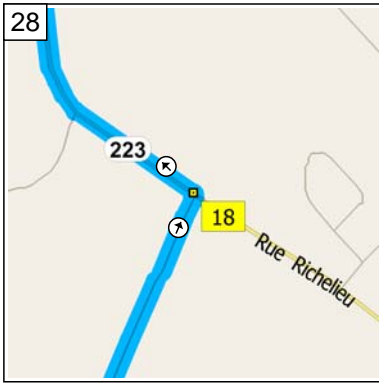


11:02 28.9 km  
 At near St-Mathieu-de-Beloil, turn LEFT (North) onto Chemin du Ruisseau N for 6.7 km



11:20 35.6 km  
 Road name changes to Rang Ruisseau S for 1.2 km





11:22 36.8 km  
 At near St-Marc-sur-Richelieu,  
 turn LEFT (North-West) onto  
 Rte-223 [Rue Richelieu] for 4.9  
 km



11:36 41.8 km  
 At near  
 Saint-Charles-sur-Richelieu,  
 stay on Rte-223 [Rue Richelieu]  
 (North) for 6.0 km



11:52 47.8 km  
 Keep STRAIGHT onto Rte-223  
 [Rue du Rivage] for 6.9 km



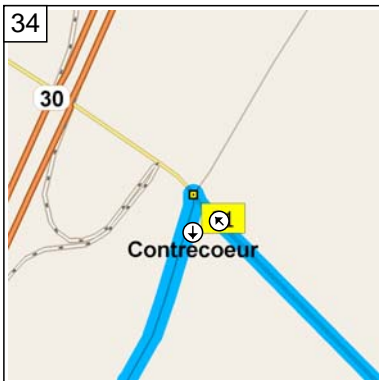
12:12 54.7 km  
 Arrive RTE-223,  
 St-Antoine-sur-Richelieu QC



12:42 54.7 km  
 Depart RTE-223,  
 St-Antoine-sur-Richelieu QC on  
 Chemin de la Pomme-d'Or  
 (North-West) for 5.9 km



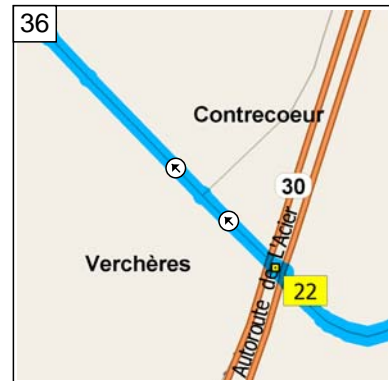
12:57 60.6 km  
 Road name changes to Montée  
 de la Pomme-d'Or for 1.4 km



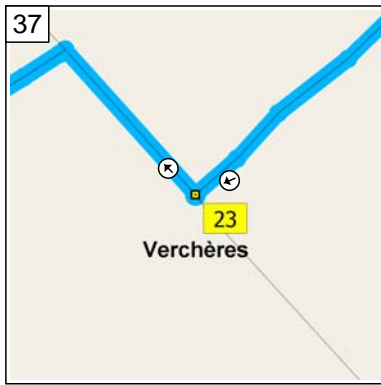
13:01 62.1 km  
 At 3899 Rang du Brûlé,  
 Contrecoeur QC, turn LEFT  
 (South) onto Rang du Brûlé for  
 6.4 km



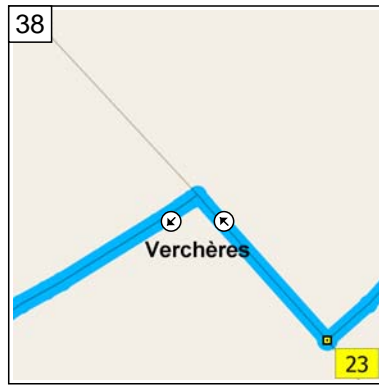
13:11 68.5 km  
 At near Calixa-Lavallée, stay on  
 Rang du Brûlé (West) for 0.2  
 km



13:12 68.7 km  
 Road name changes to Rang  
 des Terres-Noires for 4.5 km



13:19 73.2 km  
At near Verchères, turn RIGHT (North-West) onto Montée Chicoiné-Larose for 0.4 km



13:20 73.6 km  
Turn LEFT (South-West) onto Rang des Terres-Noires for 2.0 km



13:24 75.5 km  
At near Verchères, turn LEFT (South-East) onto Montée Calixa-Lavallée for 0.2 km



13:24 75.7 km  
Turn RIGHT (South-West) onto Rang des Terres-Noires for 4.7 km



13:32 80.4 km  
Road name changes to Rang Terres-Noires-en-Haut for 2.3 km



13:36 82.8 km  
At near Varenes, turn LEFT (East) onto Montée de la Baronnie for 1.4 km



13:38 84.1 km  
At near Varenes, turn RIGHT (West) onto Rang de Picardie for 3.3 km



13:44 87.4 km  
At near Varenes, turn LEFT (South-East) onto Montée de Picardie for 0.8 km



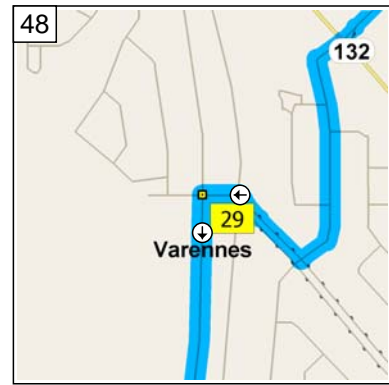
13:46 88.2 km  
At near Varenes, turn RIGHT (South) onto Chemin du Petit-Bois for 3.2 km



13:51 91.4 km  
Road name changes to Rue de la Gabelle for 0.5 km



13:53 91.9 km  
Turn RIGHT (North-West) onto Boulevard de la Marine for 0.3 km



13:54 92.2 km  
At near Varenes, turn LEFT (South) onto Chemin de la Côte-d'En-Haut for 1.5 km



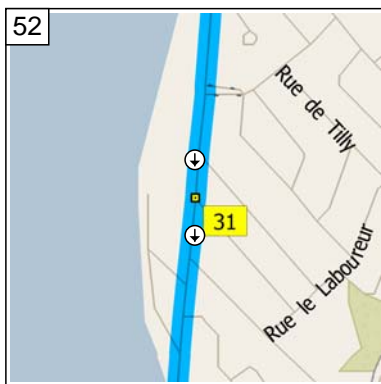
13:57 93.7 km  
At near Varenes, stay on Chemin de la Côte-d'En-Haut (South) for 0.3 km



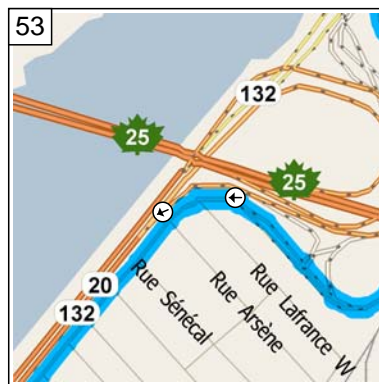
13:59 94.0 km  
Road name changes to Chemin de la Côte-d'En-Bas for 0.4 km



14:02 94.4 km  
Bear RIGHT (South) onto Boulevard Marie-Victorin for 3.5 km



14:13 97.9 km  
At near Varenes, stay on Boulevard Marie-Victorin (South) for 5.6 km



14:38 103.5 km  
Bear LEFT (West) onto Boulevard Marie-Victorin [Rte-132 E] for 3.2 km



14:52 106.7 km  
Bear RIGHT (South-West) onto Rue St-Charles (E) for 4.7 km



15:15 111.3 km  
Road name changes to Rue Riverside for 0.6 km



15:18 111.9 km  
At near Montréal, stay on Rue Riverside (South) for 4.0 km



15:38 115.9 km  
At near Montréal, turn RIGHT (South-West) onto Boulevard Simard for 0.3 km



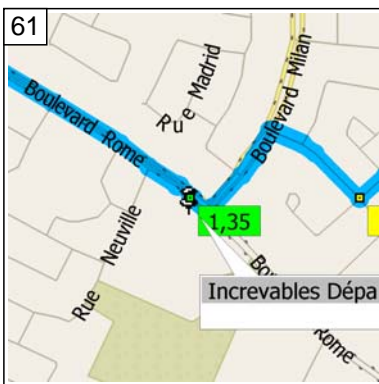
15:39 116.2 km  
Turn LEFT (South-East) onto Boulevard Marie-Victorin for 2.4 km



15:51 118.6 km  
Turn LEFT (East) onto Boulevard Rome for 0.2 km



15:53 118.9 km  
At Esso, stay on Boulevard Rome (East) for 2.6 km



16:06 121.5 km  
Arrive near La Prairie