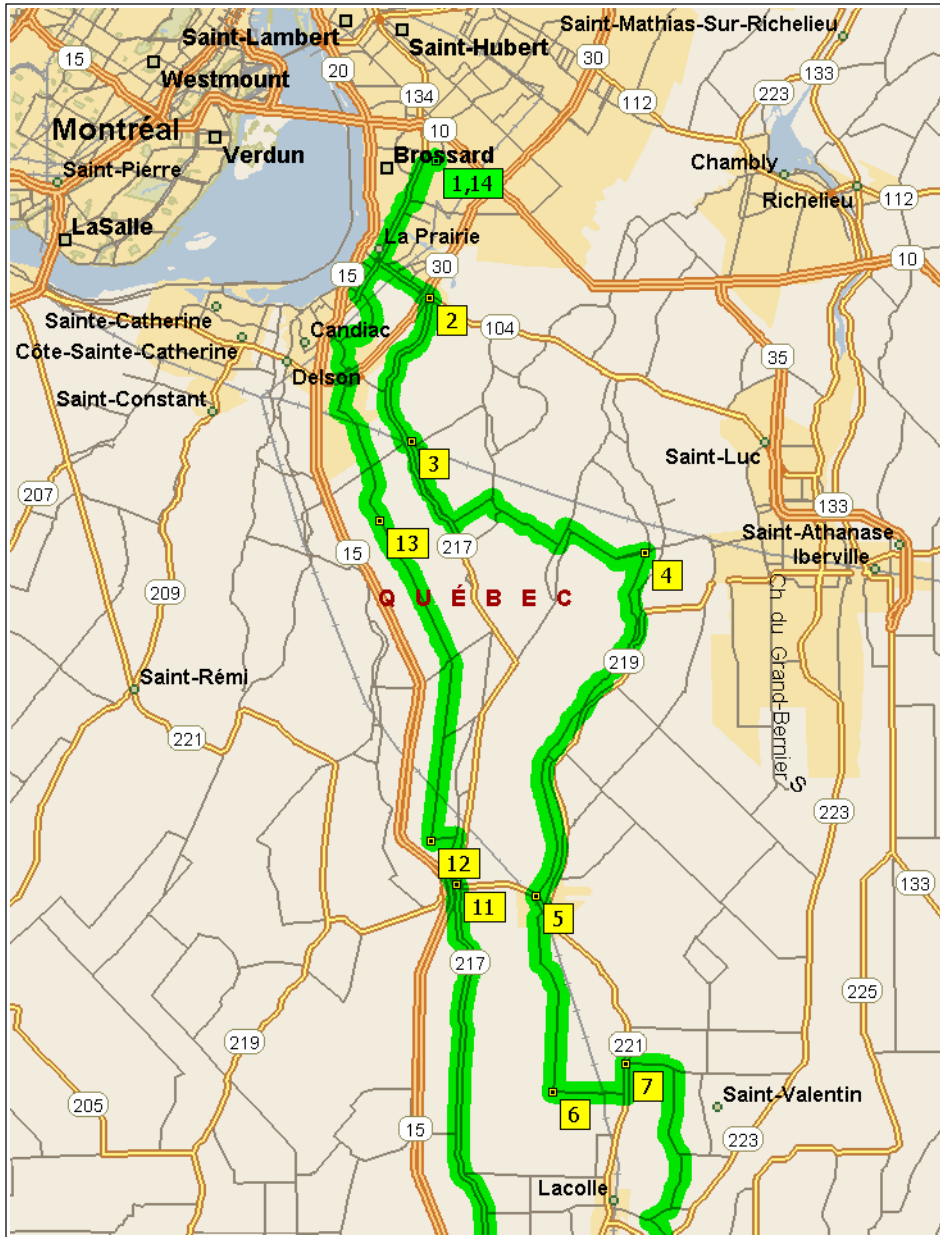


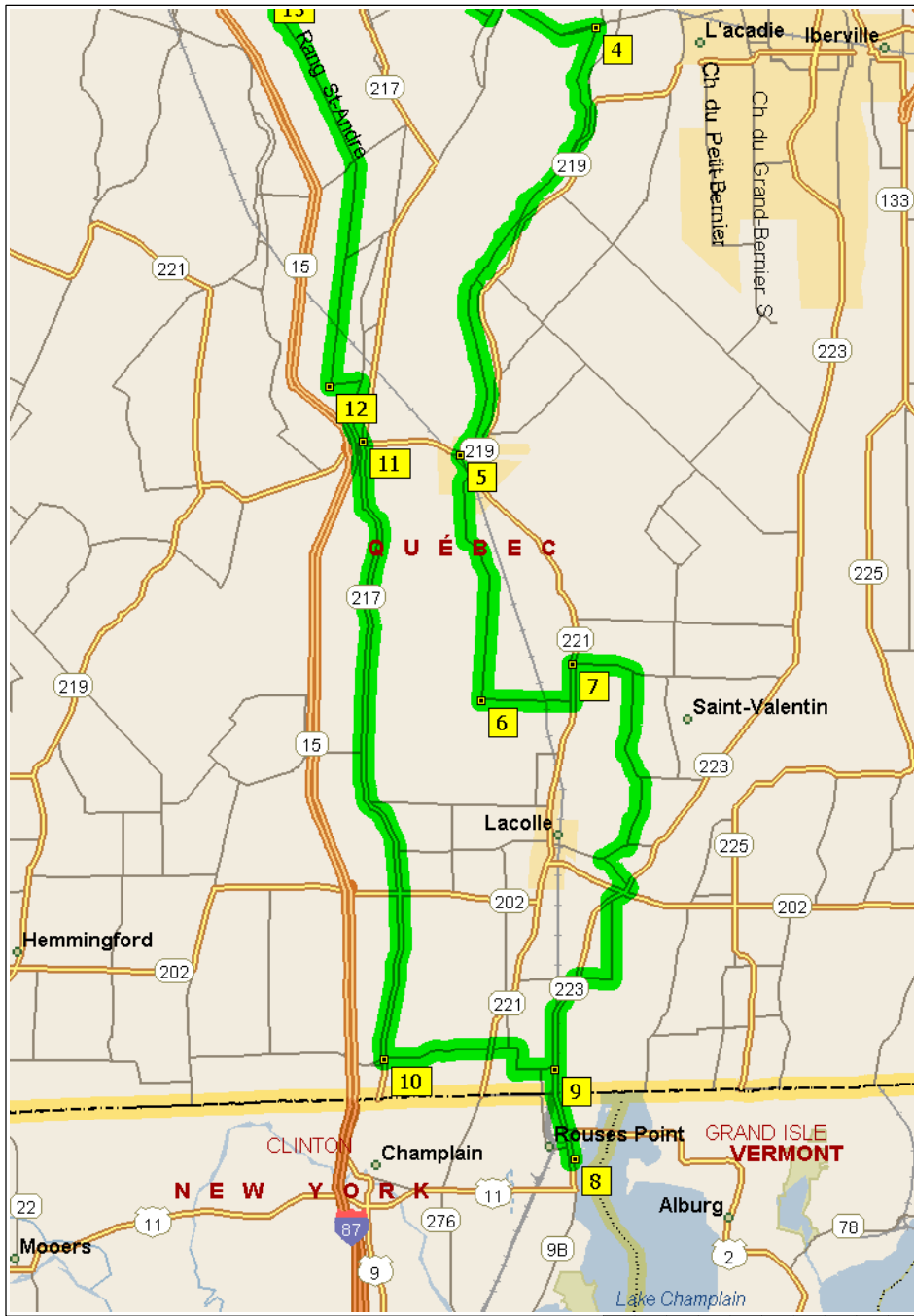
Rouses' Point, NY (140 km)

138.0 kilometers; 8 hours, 28 minutes

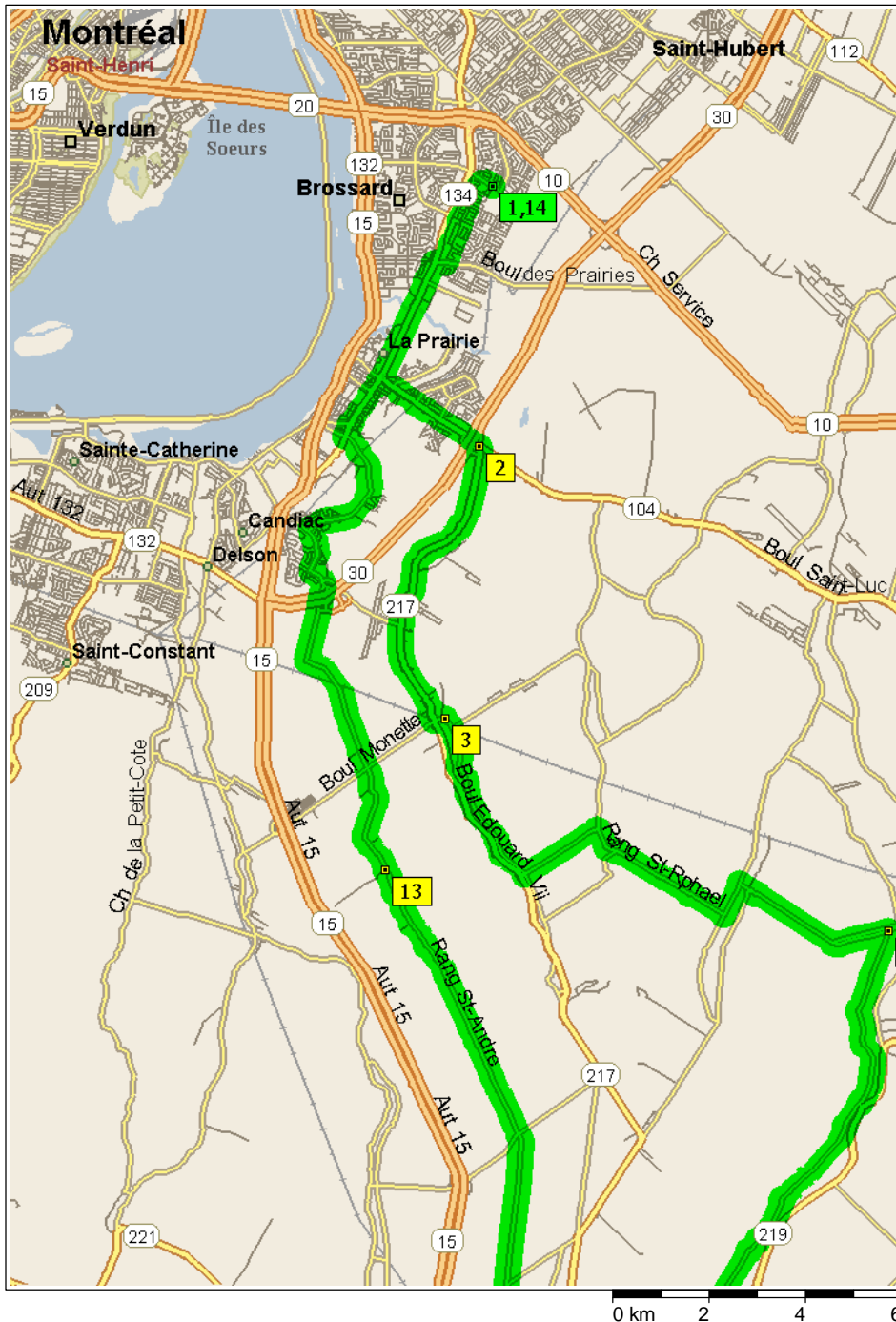


09:00	0.0 km	1 Depart near Brossard on Boul Rome (West) for 0.3 km
09:01	0.3 km	Turn LEFT (South) onto Av Naples for 1.0 km
09:05	1.2 km	Bear LEFT (South) onto Av Oceanie for 0.9 km
09:09	2.1 km	Turn RIGHT (West) onto Boul des Prairies for 0.2 km
09:11	2.4 km	Turn LEFT (South) onto HWY-134 [Boul Taschereau] for 2.7 km
09:19	5.0 km	Turn LEFT (East) onto HWY-104 [Ch St-Jean] for 2.5 km
09:28	7.6 km	2 At near La Prairie, bear RIGHT (South) onto HWY-217 for 6.5 km
09:48	14.1 km	Turn LEFT (East) onto Local road(s) for 0.2 km
09:49	14.3 km	3 At near Saint-Philippe-de-La Prairie, stay on Local road(s) (East) for 0.3 km
09:49	14.6 km	Bear RIGHT (South) onto Local road(s) for 3.5 km
10:01	18.1 km	Turn LEFT (East) onto Local road(s) for 1.8 km
10:08	19.9 km	Turn RIGHT (South) onto Rang St-Rphael for 3.2 km
10:19	23.1 km	Turn LEFT (North) onto Local road(s) for 0.7 km
10:21	23.8 km	Turn RIGHT (East) onto Local road(s) for 3.5 km
10:33	27.3 km	4 At near L'acadie, stay on Local road(s) (South) for 14.7 km
11:22	42.0 km	Bear LEFT (South) onto Local road(s) for 0.3 km
11:23	42.4 km	Bear LEFT (South) onto Local road(s) for 50 m
11:23	42.4 km	Bear RIGHT (South-West) onto Local road(s) for 0.2 km
11:24	42.6 km	5 At HWY-219, Napierville QC, turn LEFT (East) onto HWY-219 [HWY-221] for 0.7 km
11:26	43.3 km	Turn RIGHT (South-West) onto Local road(s) for 2.1 km
11:34	45.4 km	Bear LEFT (South-East) onto Local road(s) for 5.4 km

0 km 5 10



11:51	50.8 km	6 At near Lacolle, stay on Local road(s) (East) for 2.9 km
12:01	53.6 km	Turn LEFT (North) onto HWY-221 for 1.2 km
12:05	54.8 km	7 At HWY-221, Saint-Cyprien-de-Napierville QC, turn RIGHT (East) onto Local road(s) for 1.9 km
12:11	56.8 km	Turn RIGHT (South) onto Local road(s) for 5.7 km
12:31	62.5 km	Bear RIGHT (West) onto Local road(s) for 0.8 km
12:33	63.3 km	Turn LEFT (South-East) onto Local road(s) for 1.2 km
12:38	64.5 km	Turn RIGHT (South) onto HWY-223 for 0.7 km
12:40	65.2 km	Bear LEFT (South) onto Local road(s) for 2.5 km
12:49	67.7 km	Turn RIGHT (West) onto Local road(s) for 1.1 km
12:53	68.8 km	Turn LEFT (South) onto HWY-223 for 3.8 km
13:04	72.7 km	Entering New York
13:04	72.7 km	Continue (South) on US-11 [SR-9B] for 2.2 km
13:11	74.8 km	Turn LEFT (East) onto Local road(s) for 0.1 km
13:11	74.9 km	8 Arrive Rouses Point Airport
13:41	74.9 km	Depart Rouses Point Airport on Local road(s) (West) for 0.1 km
13:42	75.0 km	Turn RIGHT (North) onto US-11 [SR-9B] for 2.1 km
13:49	77.2 km	Entering Québec
13:49	77.2 km	Continue (North) on HWY-223 for 0.8 km
13:51	77.9 km	9 At HWY-223, Notre-Dame-du-Mont-Carmel QC, turn LEFT (West) onto Local road(s) for 6.2 km
14:12	84.1 km	10 At HWY-217, Saint-Bernard-de-Lacolle QC, turn RIGHT (North) onto HWY-217 for 20.2 km
15:12	104.3 km	11 Arrive HWY-217, Saint-Cyprien-de-Napierville QC
15:27	104.3 km	Depart HWY-217, Saint-Cyprien-de-Napierville QC on HWY-217 (South) for 50 m
15:28	104.4 km	Turn RIGHT (North-West) onto Local road(s) for 2.0 km
15:35	106.4 km	Turn LEFT (West) onto Local road(s) for 1.2 km
15:39	107.6 km	12 At near Saint-Édouard-de-Napierville, stay on Local road(s) (North) for 6.9 km



- | | | |
|-------|----------|--|
| 16:02 | 114.5 km | Continue (North) on Rang St-Andre for 6.2 km |
| 16:23 | 120.7 km | 13 At near Saint-Philippe-de-La Prairie, stay on Rang St-Andre (North) for 2.7 km |
| 16:32 | 123.4 km | Continue (North) on Local road(s) for 10 m |
| 16:33 | 123.4 km | Continue (North) on Rang St-Jose for 4.0 km |
| 16:47 | 127.4 km | Turn RIGHT (East) onto Av Champagne for 10 m |
| 16:47 | 127.4 km | Turn LEFT (North) onto Boul Jean Lemay for 0.4 km |
| 16:49 | 127.7 km | Turn RIGHT (North) onto Boul Montcalm S for 0.9 km |
| 16:52 | 128.6 km | Turn RIGHT (North) onto Ch d'Auteuil for 1.5 km |
| 16:58 | 130.1 km | Continue (North-East) on Ch St-Jose for 1.5 km |
| 17:04 | 131.6 km | Turn RIGHT (North) onto HWY-134 [Boul Ste-Elisabeth] for 4.1 km |
| 17:18 | 135.6 km | Turn RIGHT (East) onto Boul des Prairies for 0.2 km |
| 17:19 | 135.9 km | Turn LEFT (North) onto Av Oceanie for 0.9 km |
| 17:23 | 136.8 km | Bear RIGHT (North) onto Av Naples for 1.0 km |
| 17:28 | 137.8 km | Turn RIGHT (East) onto Boul Rome for 0.3 km |
| 17:28 | 138.0 km | 14 Arrive near Brossard |