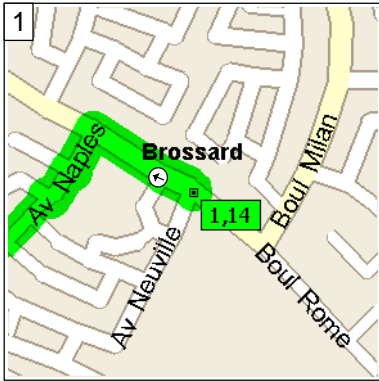
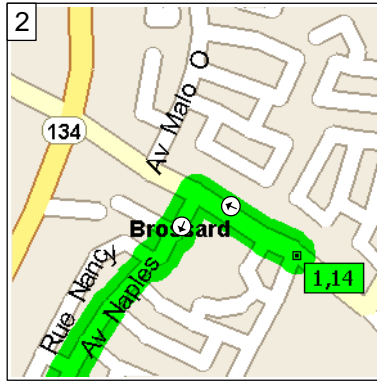


# Rouses' Point, NY ( 140 km )

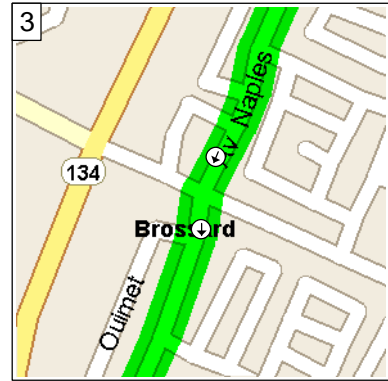
138.0 kilometers; 8 hours, 28 minutes



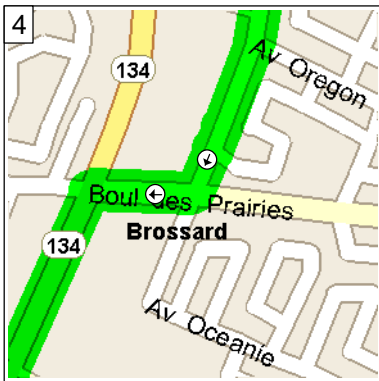
09:00 0.0 km  
Depart near Brossard on Boul Rome (West) for 0.3 km



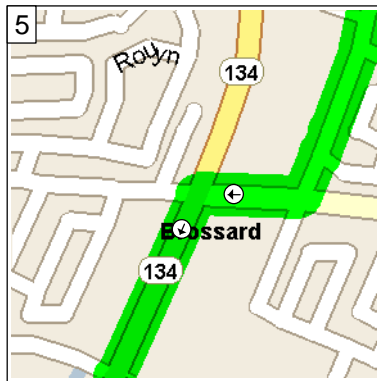
09:01 0.3 km  
Turn LEFT (South) onto Av Naples for 1.0 km



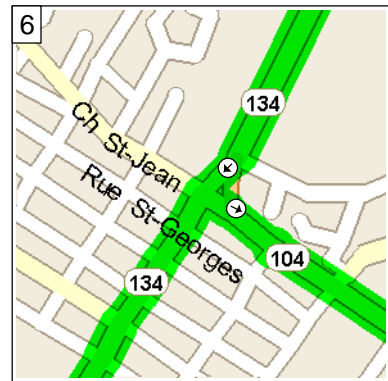
09:05 1.2 km  
Bear LEFT (South) onto Av Oceanie for 0.9 km



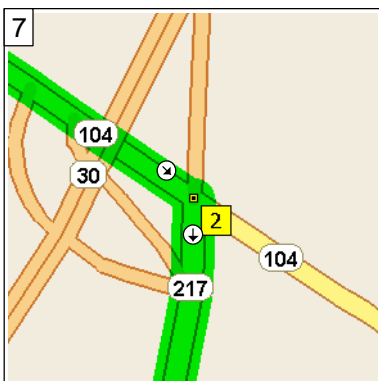
09:09 2.1 km  
Turn RIGHT (West) onto Boul des Prairies for 0.2 km



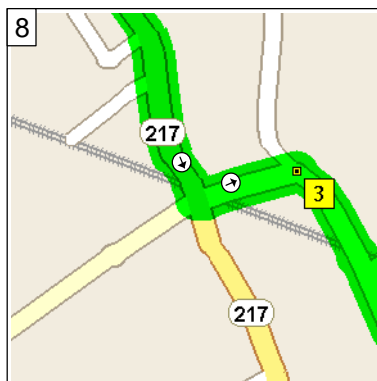
09:11 2.4 km  
Turn LEFT (South) onto HWY-134 [Boul Taschereau] for 2.7 km



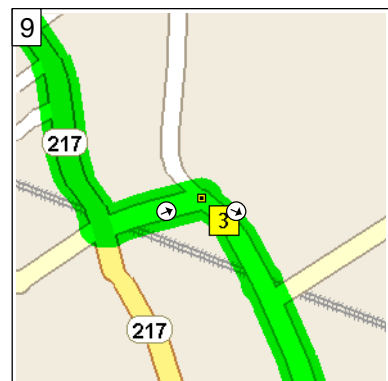
09:19 5.0 km  
Turn LEFT (East) onto HWY-104 [Ch St-Jean] for 2.5 km



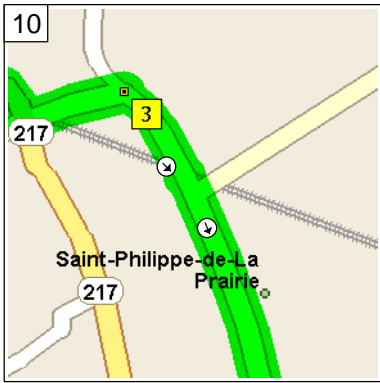
09:28 7.6 km  
At near La Prairie, bear RIGHT (South) onto HWY-217 for 6.5 km



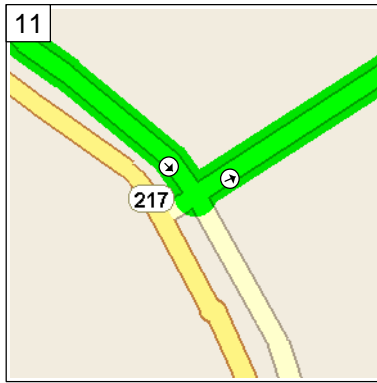
09:48 14.1 km  
Turn LEFT (East) onto Local road(s) for 0.2 km



09:49 14.3 km  
At near Saint-Philippe-de-La Prairie, stay on Local road(s) (East) for 0.3 km



10:49 14.6 km  
 Bear RIGHT (South) onto Local road(s) for 3.5 km



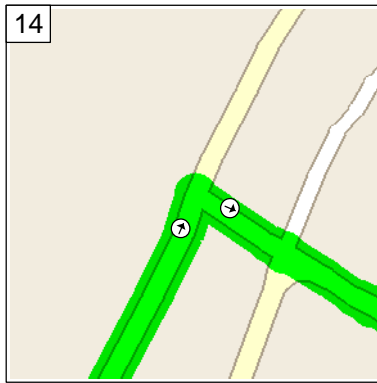
10:01 18.1 km  
 Turn LEFT (East) onto Local road(s) for 1.8 km



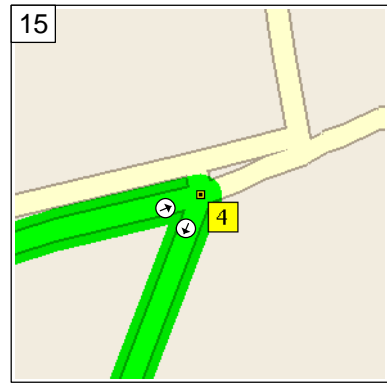
10:08 19.9 km  
 Turn RIGHT (South) onto Rang St-Rphael for 3.2 km



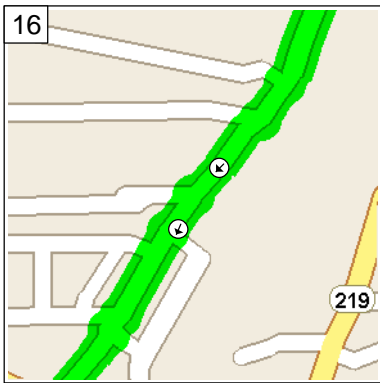
10:19 23.1 km  
 Turn LEFT (North) onto Local road(s) for 0.7 km




10:21 23.8 km  
 Turn RIGHT (East) onto Local road(s) for 3.5 km



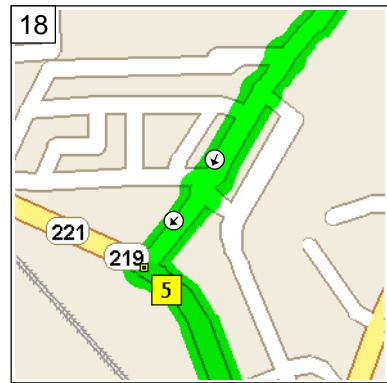
10:33 27.3 km  
 At near L'acadie, stay on Local road(s) (South) for 14.7 km



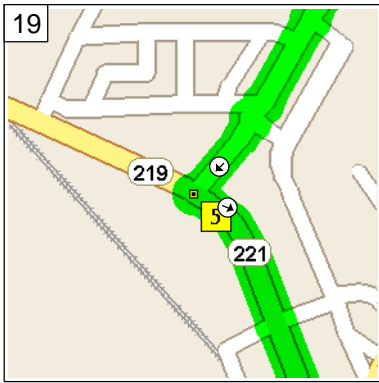
11:22 42.0 km  
 Bear LEFT (South) onto Local road(s) for 0.3 km



11:23 42.4 km  
 Bear LEFT (South) onto Local road(s) for 50 m



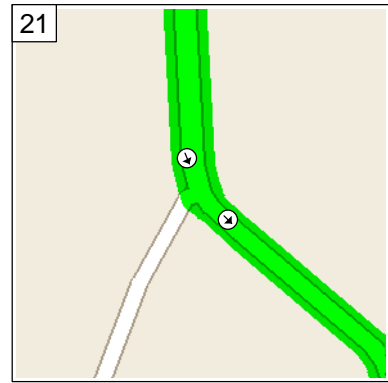
11:23 42.4 km  
 Bear RIGHT (South-West) onto Local road(s) for 0.2 km



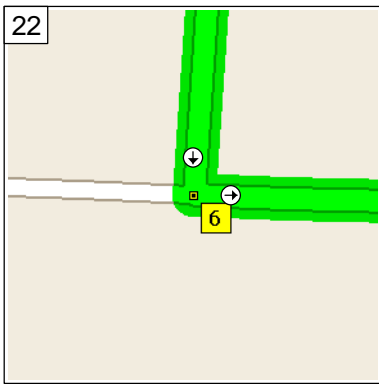
11:24 42.6 km  
At HWY-219, Napierville QC,  
turn LEFT (East) onto  
HWY-219 [HWY-221] for 0.7  
km



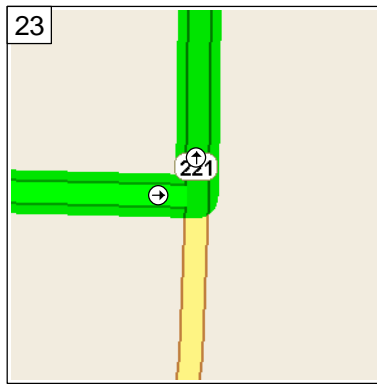
11:26 43.3 km  
Turn RIGHT (South-West) onto  
Local road(s) for 2.1 km



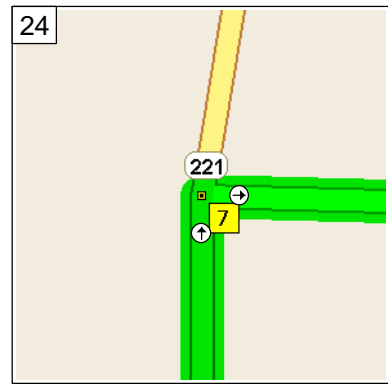
11:34 45.4 km  
Bear LEFT (South-East) onto  
Local road(s) for 5.4 km



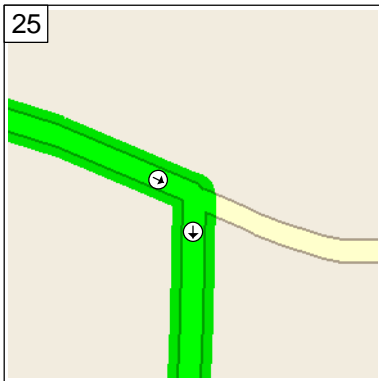
11:51 50.8 km  
At near Lacolle, stay on Local  
road(s) (East) for 2.9 km



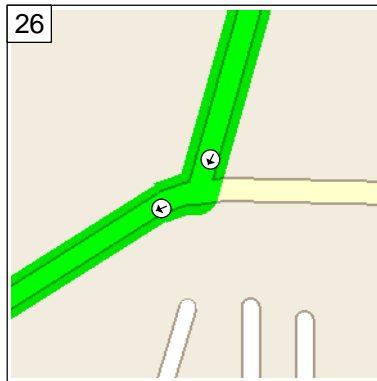
12:01 53.6 km  
Turn LEFT (North) onto  
HWY-221 for 1.2 km



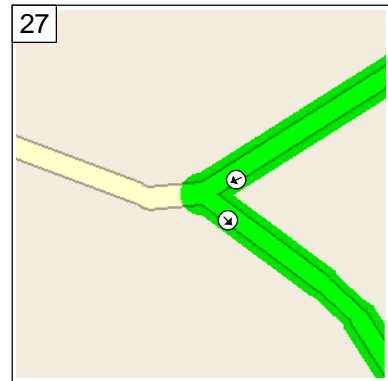
12:05 54.8 km  
At HWY-221,  
Saint-Cyprien-de-Napierville  
QC, turn RIGHT (East) onto  
Local road(s) for 1.9 km



12:11 56.8 km  
Turn RIGHT (South) onto Local  
road(s) for 5.7 km



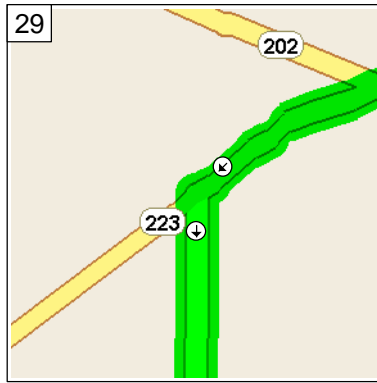
12:31 62.5 km  
Bear RIGHT (West) onto Local  
road(s) for 0.8 km



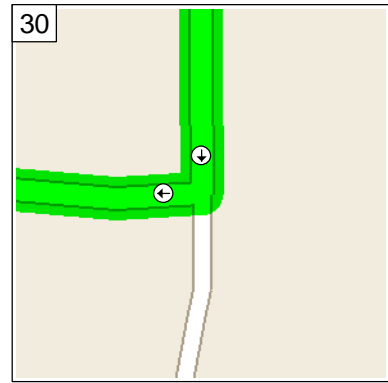
12:33 63.3 km  
Turn LEFT (South-East) onto  
Local road(s) for 1.2 km



12:38 64.5 km  
Turn RIGHT (South) onto HWY-223 for 0.7 km



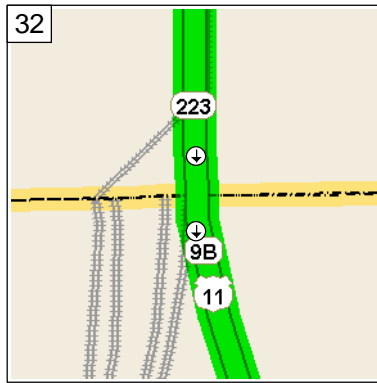
12:40 65.2 km  
Bear LEFT (South) onto Local road(s) for 2.5 km



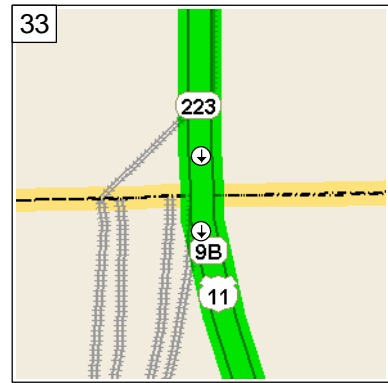
12:49 67.7 km  
Turn RIGHT (West) onto Local road(s) for 1.1 km



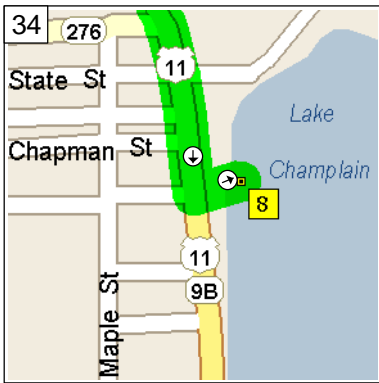
12:53 68.8 km  
Turn LEFT (South) onto HWY-223 for 3.8 km



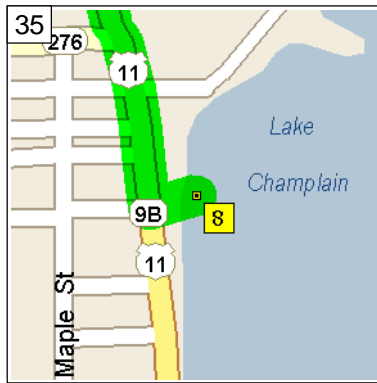
13:04 72.7 km  
Entering New York



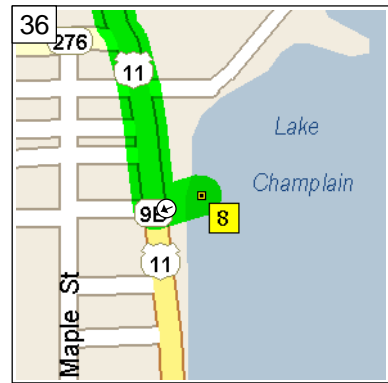
13:04 72.7 km  
Continue (South) on US-11 [SR-9B] for 2.2 km



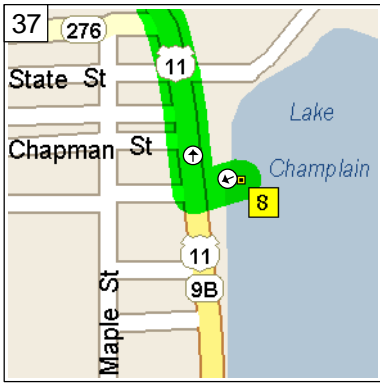
13:11 74.8 km  
Turn LEFT (East) onto Local road(s) for 0.1 km



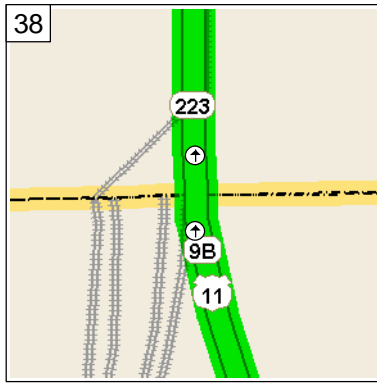
13:11 74.9 km  
Arrive Rouses Point Airport



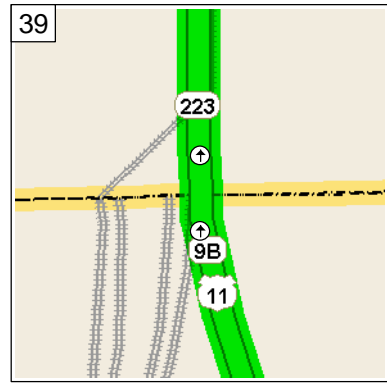
13:41 74.9 km  
Depart Rouses Point Airport on Local road(s) (West) for 0.1 km



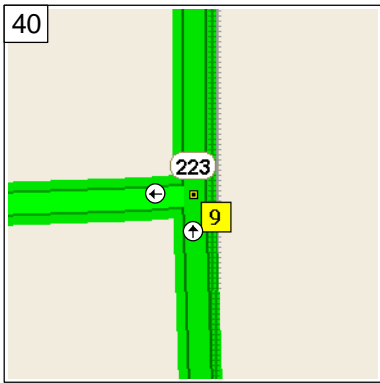
13:42 75.0 km  
Turn RIGHT (North) onto  
US-11 [SR-9B] for 2.1 km



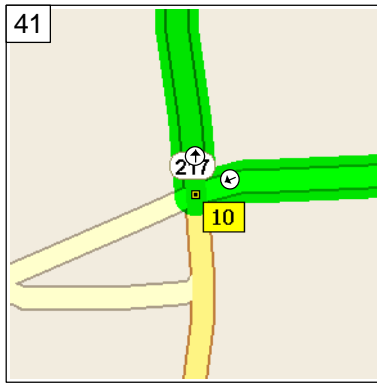
13:49 77.2 km  
Entering Québec



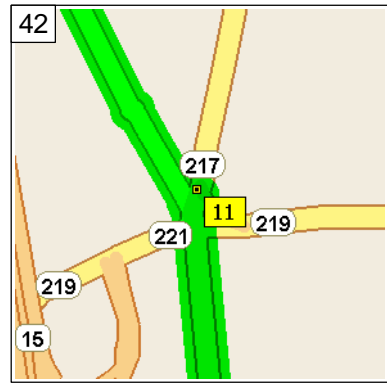
13:49 77.2 km  
Continue (North) on HWY-223  
for 0.8 km



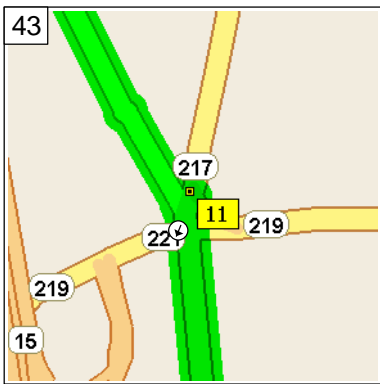
13:51 77.9 km  
At HWY-223,  
Notre-Dame-du-Mont-Carmel  
QC, turn LEFT (West) onto  
Local road(s) for 6.2 km



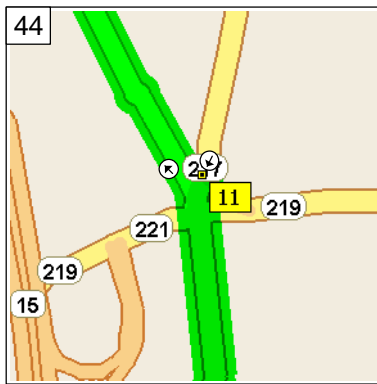
14:12 84.1 km  
At HWY-217,  
Saint-Bernard-de-Lacolle QC,  
turn RIGHT (North) onto  
HWY-217 for 20.2 km



15:12 104.3 km  
Arrive HWY-217,  
Saint-Cyprien-de-Napierville  
QC



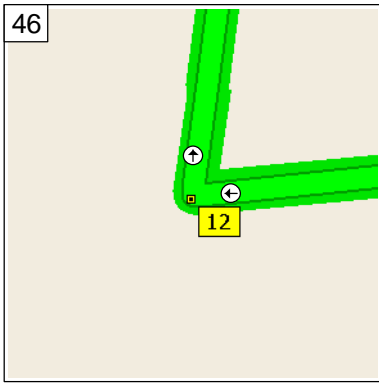
15:27 104.3 km  
Depart HWY-217,  
Saint-Cyprien-de-Napierville  
QC on HWY-217 (South) for 50  
m



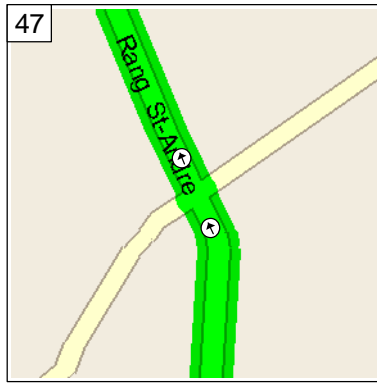
15:28 104.4 km  
Turn RIGHT (North-West) onto  
Local road(s) for 2.0 km



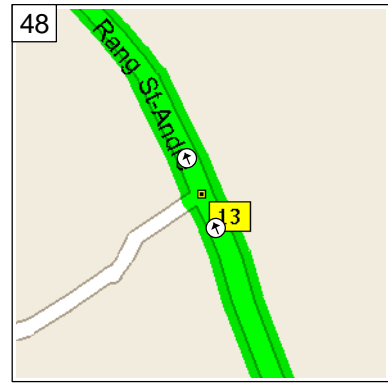
15:35 106.4 km  
Turn LEFT (West) onto Local  
road(s) for 1.2 km



15:39 107.6 km  
 At near Saint-Édouard-de-Napierville, stay on Local road(s) (North) for 6.9 km



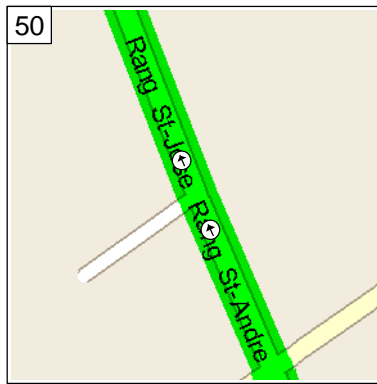
16:02 114.5 km  
 Continue (North) on Rang St-Andre for 6.2 km



16:23 120.7 km  
 At near Saint-Philippe-de-La Prairie, stay on Rang St-Andre (North) for 2.7 km



16:32 123.4 km  
 Continue (North) on Local road(s) for 10 m



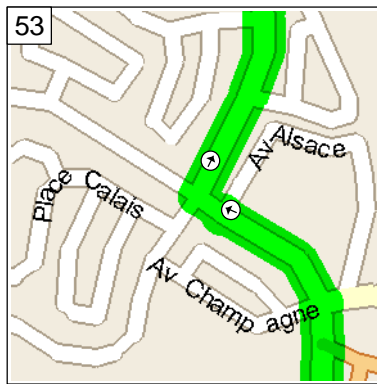
16:33 123.4 km  
 Continue (North) on Rang St-Jose for 4.0 km



16:47 127.4 km  
 Turn RIGHT (East) onto Av Champagne for 10 m



16:47 127.4 km  
 Turn LEFT (North) onto Boul Jean Leman for 0.4 km



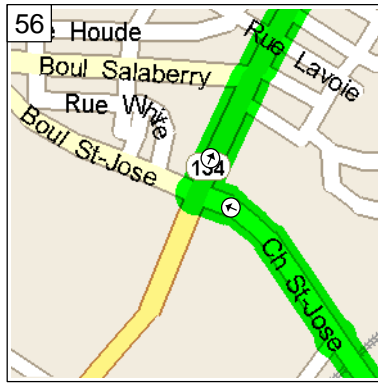
16:49 127.7 km  
 Turn RIGHT (North) onto Boul Montcalm S for 0.9 km



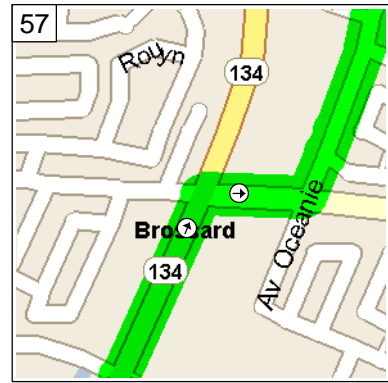
16:52 128.6 km  
 Turn RIGHT (North) onto Ch d'Auteuil for 1.5 km



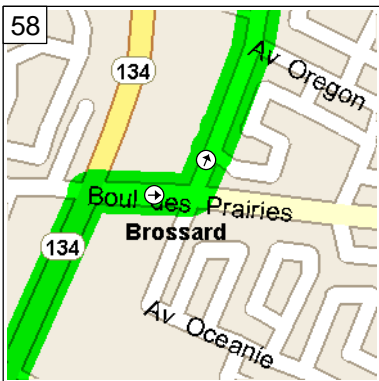
16:58 130.1 km  
Continue (North-East) on Ch St-Jose for 1.5 km



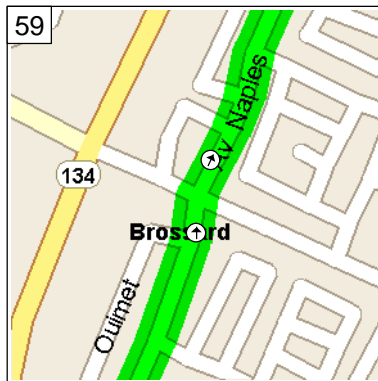
17:04 131.6 km  
Turn RIGHT (North) onto HWY-134 [Boul Ste-Elisabeth] for 4.1 km



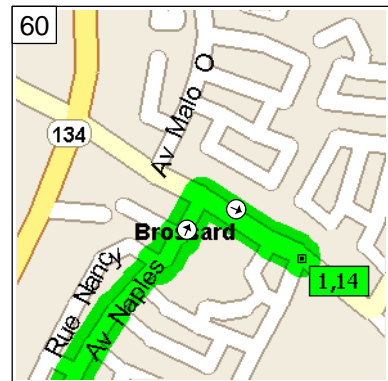
17:18 135.6 km  
Turn RIGHT (East) onto Boul des Prairies for 0.2 km



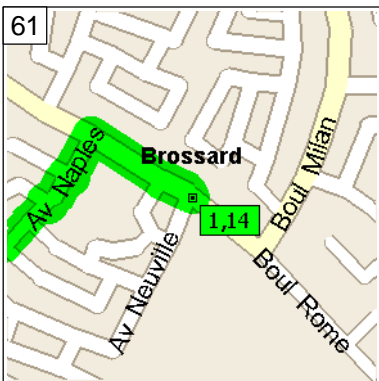
17:19 135.9 km  
Turn LEFT (North) onto Av Oceanie for 0.9 km



17:23 136.8 km  
Bear RIGHT (North) onto Av Naples for 1.0 km



17:28 137.8 km  
Turn RIGHT (East) onto Boul Rome for 0.3 km



17:28 138.0 km  
Arrive near Brossard