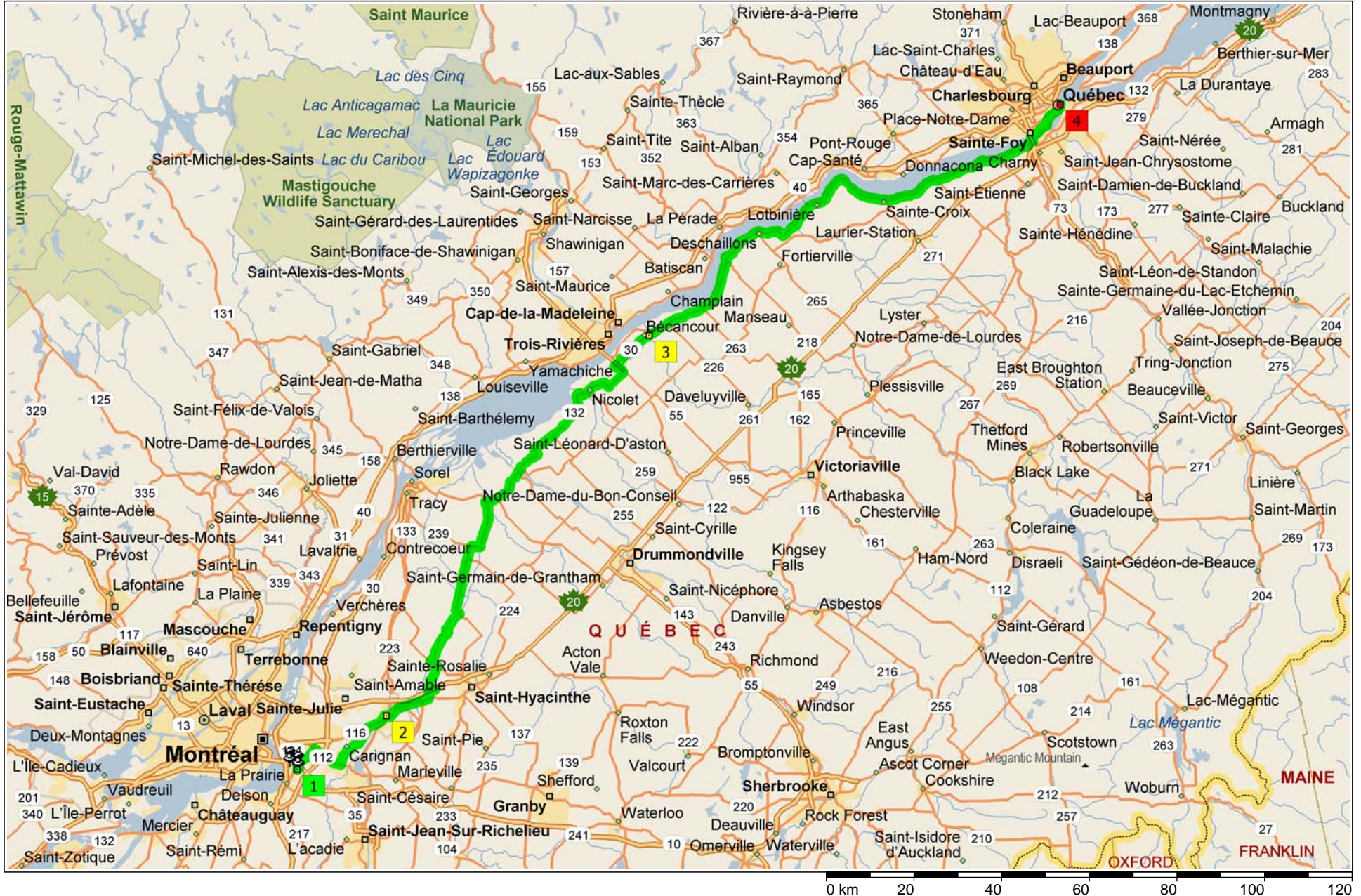
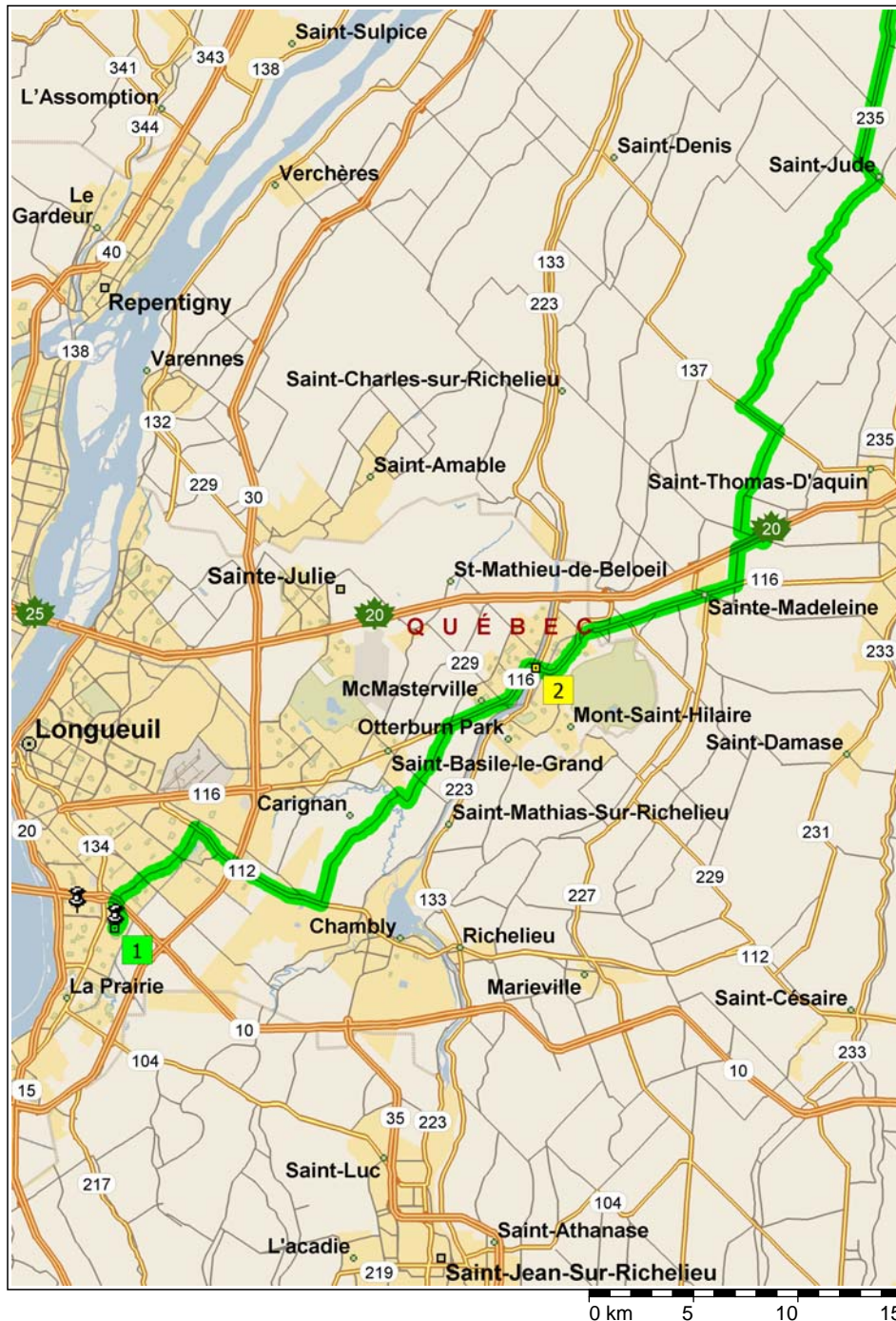


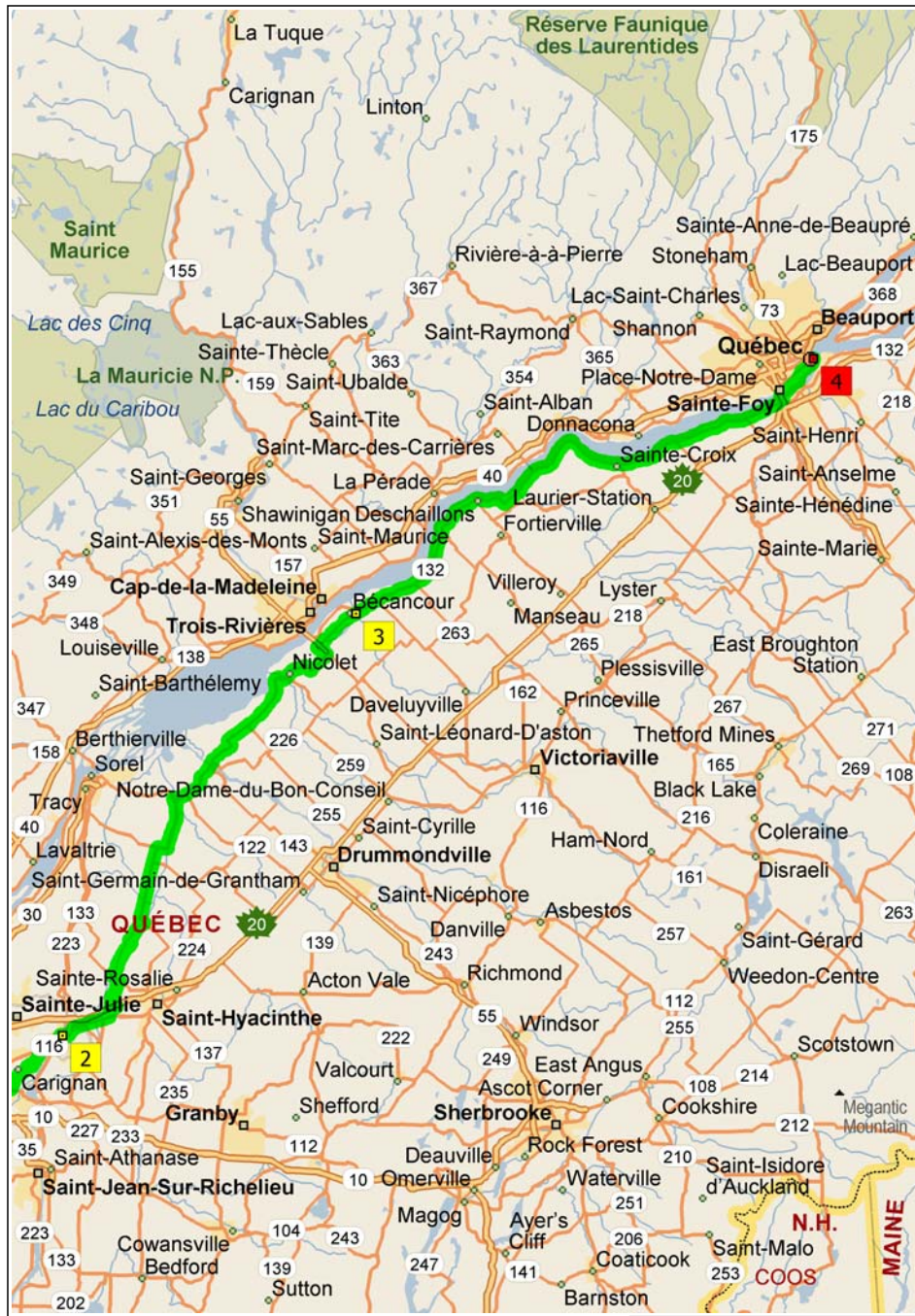
Quebec_sud (284 km)

283.7 kilometers; 12 hours, 19 minutes





06:30	0.0 km	1 Depart Incevables on Local road(s) (North-East) for 40 m
06:30	0.1 km	Turn RIGHT (East) onto Boulevard Rome, then immediately turn LEFT (East) onto Boulevard Milan for 3.2 km
06:45	3.3 km	Bear RIGHT (North-East) onto Local road(s) for 10 m
06:45	3.3 km	Road name changes to Boulevard Gaétan Boucher for 3.6 km
07:01	6.9 km	Turn RIGHT (South-East) onto RTE-112 [Boulevard Cousineau] for 7.2 km
07:22	14.1 km	Turn LEFT (North) onto Chemin Bellevue for 4.5 km
07:36	18.6 km	Road name changes to Chemin des Quarante for 2.2 km
07:43	20.8 km	Turn RIGHT (South-East) onto Chemin des Trente for 4.7 km
07:58	25.6 km	Bear RIGHT (East) onto RTE-116 [Boulevard Sir-Wilfrid-Laurier] for 5.5 km
08:14	31.1 km	Turn RIGHT (South) onto Rue de Rouville for 0.2 km
08:15	31.3 km	Turn LEFT (South) onto RTE-133 [Chemin des Patriotes S] for 10 m towards Otterburn Park Left / Iberville 31 Left
08:15	31.3 km	Turn RIGHT (West) onto Local road(s) for 80 m
08:15	31.4 km	2 At Blvd Sir-Wilfrid-Laurier, Mont-St-Hilaire QC, return East on Local road(s) for 80 m
08:16	31.5 km	Turn LEFT (North) onto RTE-133 [Chemin des Patriotes S], then immediately turn RIGHT (East) onto Rue de Rouville for 0.2 km
08:17	31.6 km	Road name changes to Local road(s) for 70 m
08:17	31.7 km	Merge onto RTE-116 [Boulevard Sir-Wilfrid-Laurier] for 3.4 km
08:28	35.1 km	Road name changes to HWY-116 [HWY-229] for 7.1 km
08:46	42.2 km	Turn LEFT (North) onto Chemin Du Grand Rang for 3.2 km
08:56	45.4 km	Turn LEFT (West) onto Local road(s) for 1.2 km
09:00	46.6 km	Turn RIGHT (North) onto Local road(s) for 5.2 km
09:16	51.9 km	Turn LEFT (North-West) onto HWY-137 for 2.0 km
09:21	53.9 km	Turn RIGHT (North-East) onto Local road(s) for 2.5 km



- 09:29 56.4 km Bear RIGHT (North) onto Local road(s) for 5.4 km
- 09:45 61.9 km Turn LEFT (North) onto Local road(s) for 5.6 km
- 10:02 67.4 km Turn LEFT (North-West) onto HWY-235 for 1.2 km
- 10:05 68.6 km Turn RIGHT to stay on HWY-235 for 15.1 km
- 10:42 83.8 km Turn RIGHT to stay on HWY-235 for 12.8 km
- 11:12 96.6 km Turn RIGHT (East) onto HWY-132 for 37.6 km
- 12:43 134.2 km Turn LEFT to stay on HWY-132 for 11.6 km
- 13:10 145.8 km Turn LEFT (West) onto HWY-132 [Boulevard Port-Royal] for 2.5 km
- 13:16 148.3 km Turn RIGHT (North-East) onto HWY-30 for 10.6 km
- 13:42 158.9 km **3** At near Bécancour, bear LEFT (East) onto HWY-132 for 113.0 km
- 18:13 271.9 km Turn LEFT (North) onto HWY-132 [HWY-175] for 1.1 km
- 18:16 273.0 km Turn RIGHT (East) onto Boulevard Champlain for 10.4 km
- 18:48 283.4 km Turn RIGHT (East) onto Rue Du Marché-Champlain for 0.1 km
- 18:49 283.5 km Turn LEFT (North) onto Rue Dalhousie for 0.2 km
- 18:49 283.7 km **4** Arrive near Québec