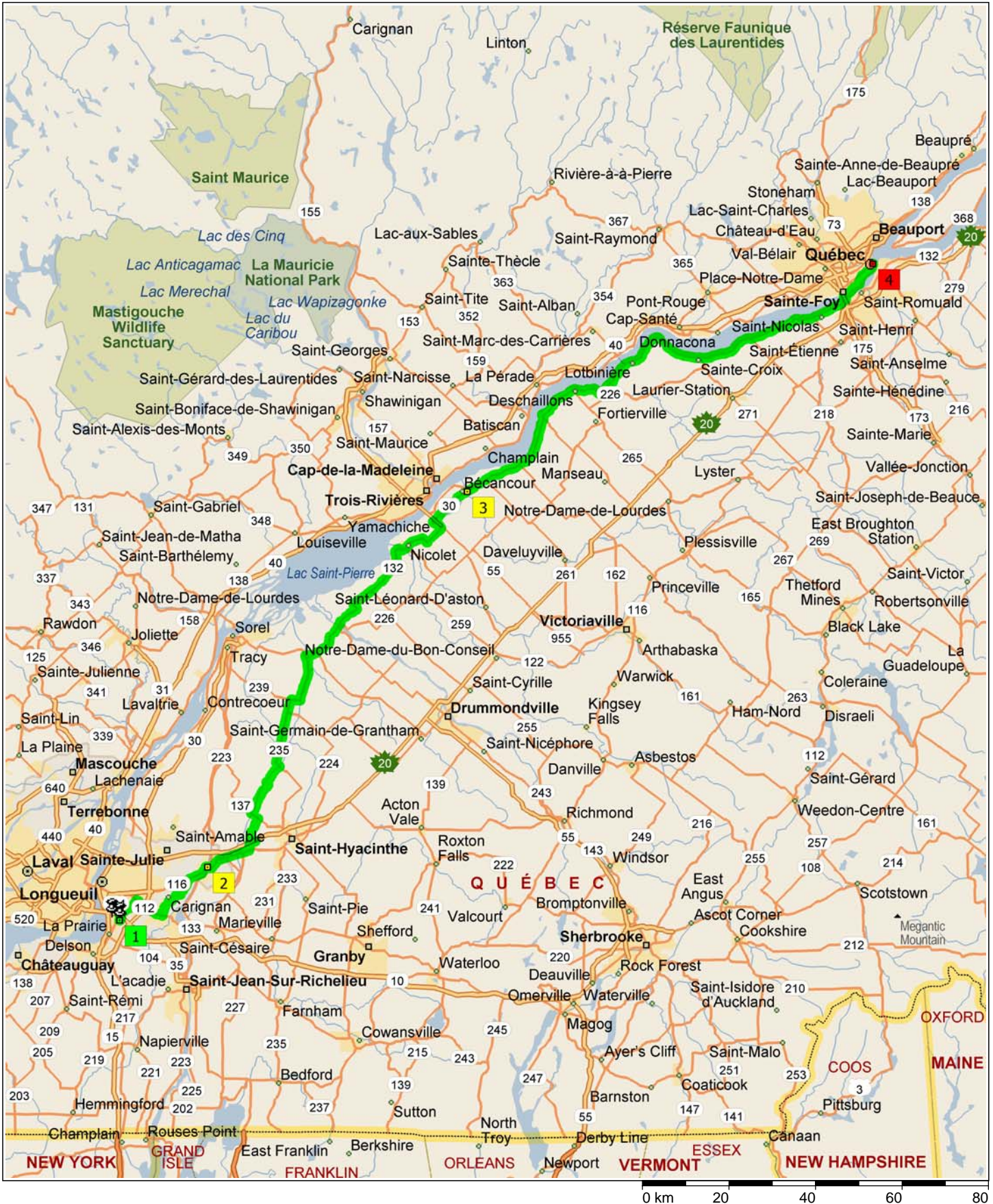


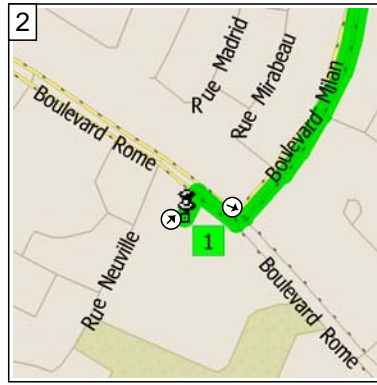
Quebec_sud (284 km)

283.7 kilometers; 12 hours, 19 minutes





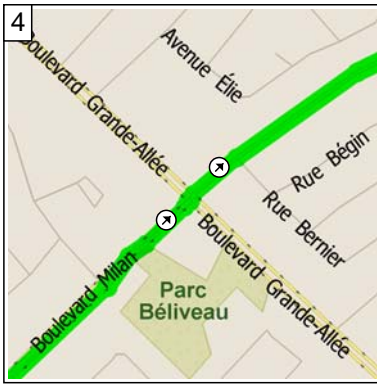
06:30 0.0 km
 Depart Incevables on Local road(s) (North-East) for 40 m



06:30 0.1 km
 Turn RIGHT (East) onto Boulevard Rome, then immediately turn LEFT (East) onto Boulevard Milan for 3.2 km



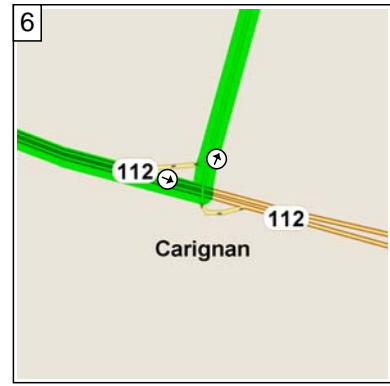
06:45 3.3 km
 Bear RIGHT (North-East) onto Local road(s) for 10 m



06:45 3.3 km
 Road name changes to Boulevard Gaétan Boucher for 3.6 km



07:01 6.9 km
 Turn RIGHT (South-East) onto RTE-112 [Boulevard Cousineau] for 7.2 km



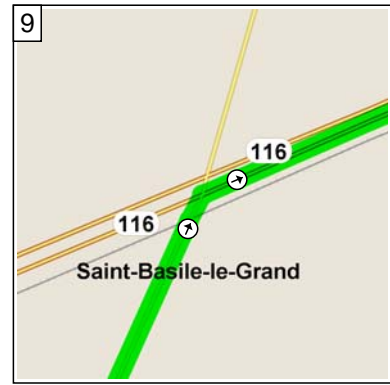
07:22 14.1 km
 Turn LEFT (North) onto Chemin Bellevue for 4.5 km



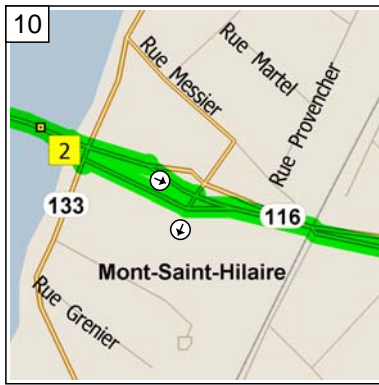
07:36 18.6 km
 Road name changes to Chemin des Quarante for 2.2 km



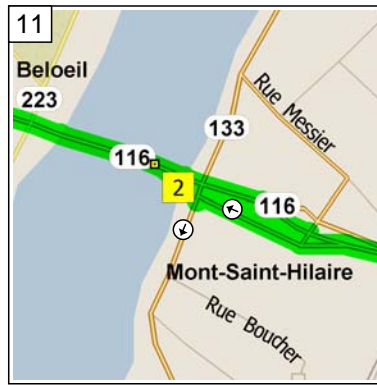
07:43 20.8 km
 Turn RIGHT (South-East) onto Chemin des Trente for 4.7 km



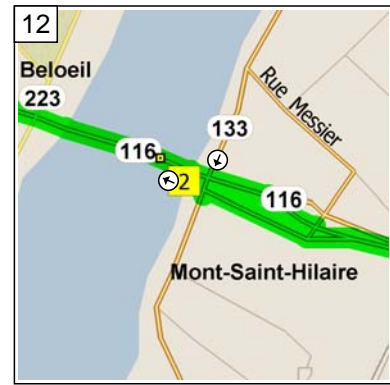
07:58 25.6 km
 Bear RIGHT (East) onto RTE-116 [Boulevard Sir-Wilfrid-Laurier] for 5.5 km



08:14 31.1 km
Turn RIGHT (South) onto Rue de Rouville for 0.2 km



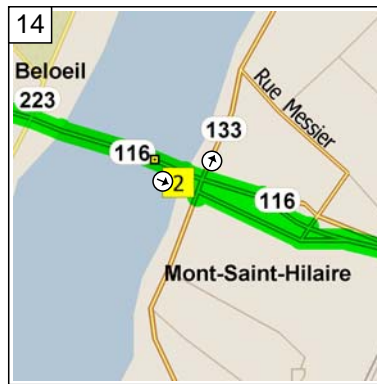
08:15 31.3 km
Turn LEFT (South) onto RTE-133 [Chemin des Patriotes S] for 10 m towards Otterburn Park Left / Iberville 31 Left



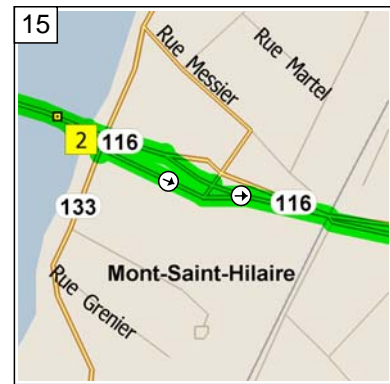
08:15 31.3 km
Turn RIGHT (West) onto Local road(s) for 80 m



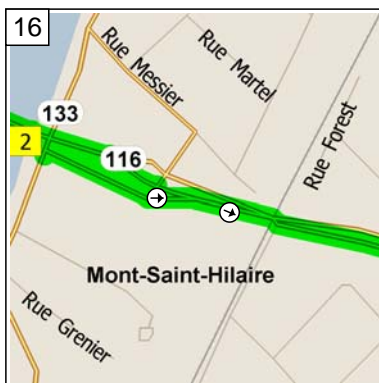
08:15 31.4 km
At Blvd Sir-Wilfrid-Laurier, Mont-St-Hilaire QC, return East on Local road(s) for 80 m



08:16 31.5 km
Turn LEFT (North) onto RTE-133 [Chemin des Patriotes S], then immediately turn RIGHT (East) onto Rue de Rouville for 0.2 km



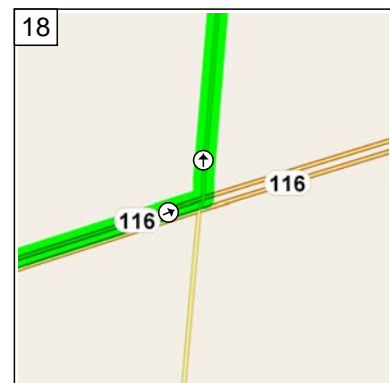
08:17 31.6 km
Road name changes to Local road(s) for 70 m



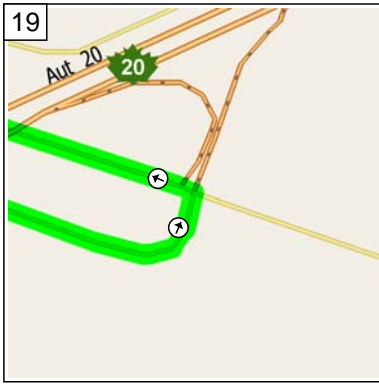
08:17 31.7 km
Merge onto RTE-116 [Boulevard Sir-Wilfrid-Laurier] for 3.4 km



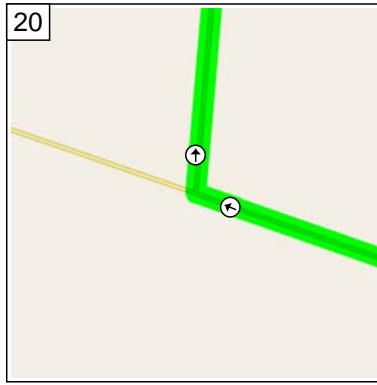
08:28 35.1 km
Road name changes to HWY-116 [HWY-229] for 7.1 km



08:46 42.2 km
Turn LEFT (North) onto Chemin Du Grand Rang for 3.2 km



08:56 45.4 km
Turn LEFT (West) onto Local road(s) for 1.2 km



09:00 46.6 km
Turn RIGHT (North) onto Local road(s) for 5.2 km



09:16 51.9 km
Turn LEFT (North-West) onto HWY-137 for 2.0 km



09:21 53.9 km
Turn RIGHT (North-East) onto Local road(s) for 2.5 km



09:29 56.4 km
Bear RIGHT (North) onto Local road(s) for 5.4 km



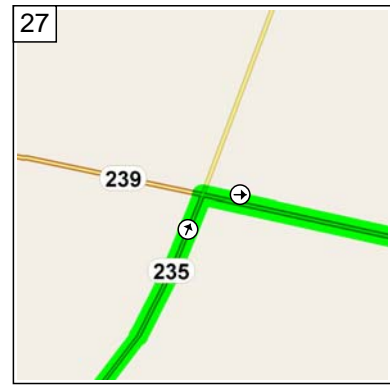
09:45 61.9 km
Turn LEFT (North) onto Local road(s) for 5.6 km



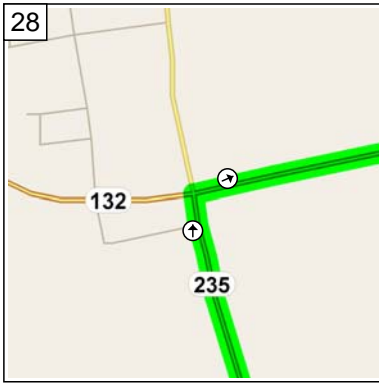
10:02 67.4 km
Turn LEFT (North-West) onto HWY-235 for 1.2 km



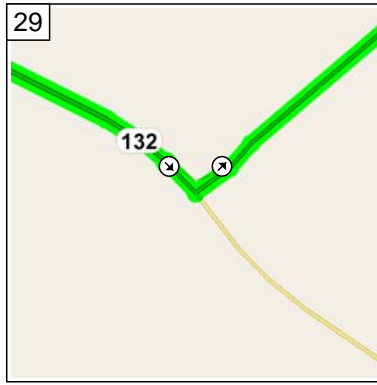
10:05 68.6 km
Turn RIGHT to stay on HWY-235 for 15.1 km



10:42 83.8 km
Turn RIGHT to stay on HWY-235 for 12.8 km



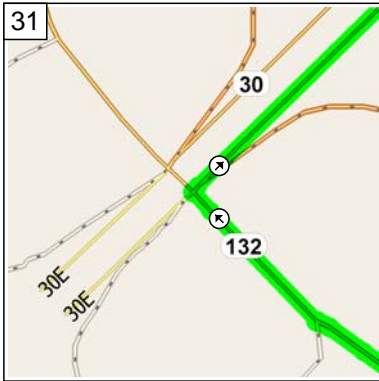
11:12 96.6 km
Turn RIGHT (East) onto HWY-132 for 37.6 km



12:43 134.2 km
Turn LEFT to stay on HWY-132 for 11.6 km



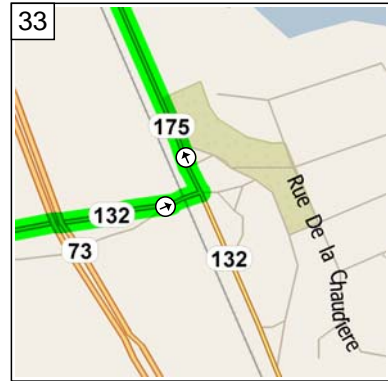
13:10 145.8 km
Turn LEFT (West) onto HWY-132 [Boulevard Port-Royal] for 2.5 km



13:16 148.3 km
Turn RIGHT (North-East) onto HWY-30 for 10.6 km



13:42 158.9 km
At near Bécancour, bear LEFT (East) onto HWY-132 for 113.0 km



18:13 271.9 km
Turn LEFT (North) onto HWY-132 [HWY-175] for 1.1 km



18:16 273.0 km
Turn RIGHT (East) onto Boulevard Champlain for 10.4 km



18:48 283.4 km
Turn RIGHT (East) onto Rue Du Marché-Champlain for 0.1 km



18:49 283.5 km
Turn LEFT (North) onto Rue Dalhousie for 0.2 km



18:49 283.7 km
Arrive near Québec