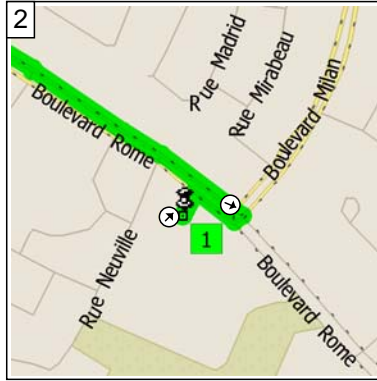


Quebec_nord 286 km

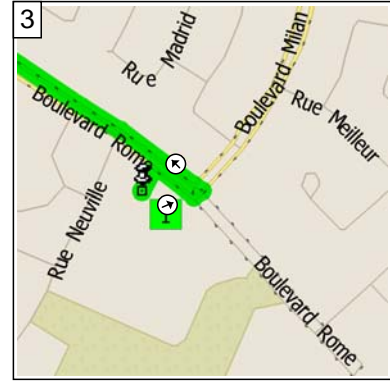
286.5 kilometers; 12 hours, 52 minutes



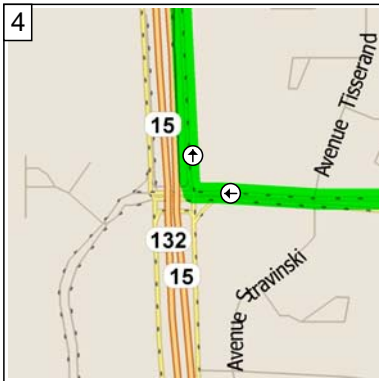
06:30 0.0 km
Depart Incevables on Local road(s) (North-East) for 40 m



06:30 0.1 km
Turn RIGHT (East) onto Boulevard Rome, then immediately turn LEFT (East) onto Boulevard Milan for 0.1 km



06:32 0.1 km
Turn LEFT (North-West) onto Boulevard Rome for 2.9 km



06:44 3.0 km
Turn RIGHT (North) onto Boulevard Marie-Victorin for 2.4 km



06:53 5.4 km
Road name changes to Rue Riverside for 0.7 km



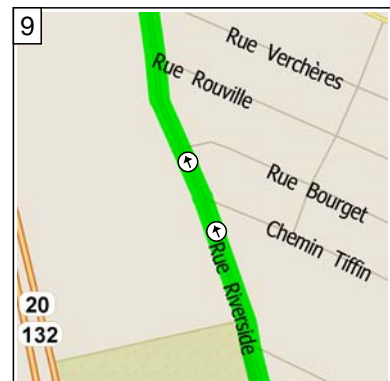
06:56 6.1 km
At near Longueuil, road name changes to Boulevard Marie-Victorin for 0.4 km



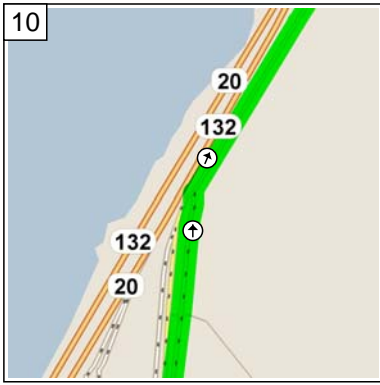
06:57 6.5 km
Turn LEFT to stay on Boulevard Marie-Victorin for 0.3 km



06:59 6.8 km
Road name changes to Rue Riverside for 4.7 km



07:20 11.5 km
Road name changes to Rue St-Charles (W) for 4.6 km



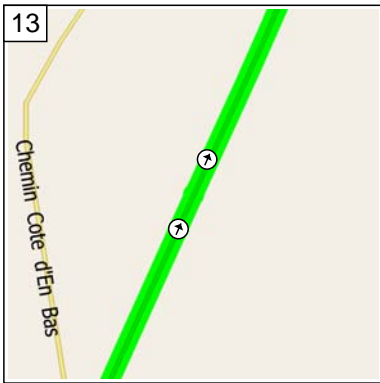
07:41 16.2 km
 Bear RIGHT (North) onto
 Boulevard Marie-Victorin
 [RTE-132 E] for 3.2 km



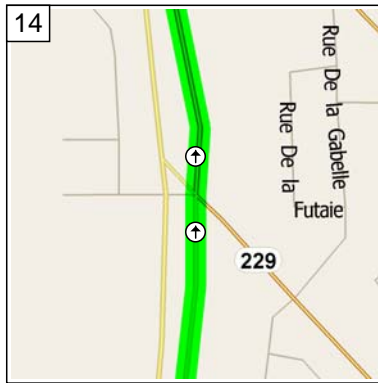
07:55 19.4 km
 Bear RIGHT (East) onto
 Boulevard Marie-Victorin for 8.1
 km



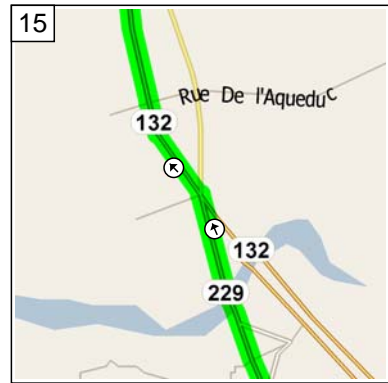
08:34 27.5 km
 At near Varennes, stay on
 Boulevard Marie-Victorin
 (North) for 1.6 km



08:40 29.1 km
 Road name changes to Route
 Marie Victorin for 1.5 km



08:45 30.6 km
 Keep STRAIGHT onto
 HWY-229 [Route Marie Victorin]
 for 0.8 km



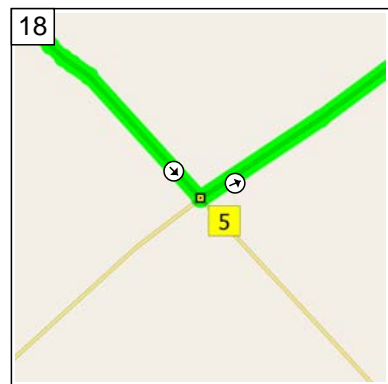
08:47 31.5 km
 Bear LEFT (North-West) onto
 HWY-132 for 13.3 km



09:19 44.8 km
 At near Verchères, stay on
 HWY-132 [Boulevard Marie
 Victorin] (East) for 7.7 km



09:38 52.4 km
 Turn RIGHT (South-East) onto
 Local road(s) for 2.3 km



09:45 54.8 km
 At near Saint-Sulpice, stay on
 Local road(s) (East) for 12.5 km



10:23 67.3 km
At near Saint-Ours, stay on Local road(s) (North-East) for 1.1 km



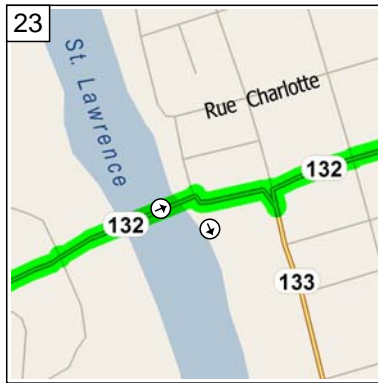
10:26 68.4 km
Turn LEFT (North-West) onto HWY-223 for 0.4 km



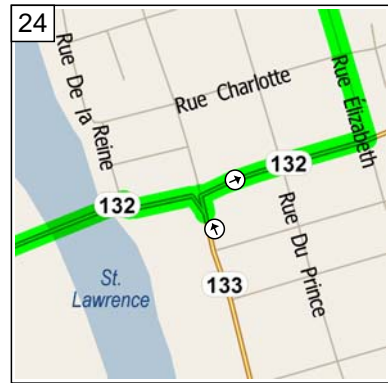
10:27 68.8 km
Turn RIGHT to stay on HWY-223 for 16.2 km



11:06 85.0 km
Turn RIGHT (East) onto HWY-132 [Route Marie-Victorin] for 0.8 km



11:08 85.8 km
Turn RIGHT (South) onto HWY-132 [Avenue Hôtel-Dieu], then immediately turn LEFT (North) onto HWY-133 [Du Roi Rue] for 0.2 km



11:09 86.0 km
Turn RIGHT (East) onto HWY-132 [Avenue Hôtel-Dieu] for 0.3 km



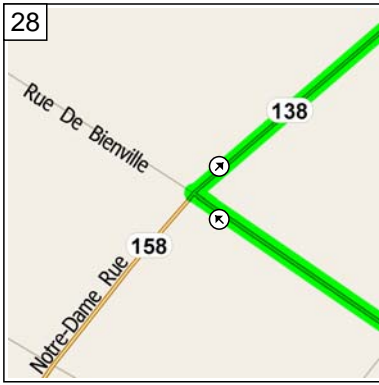
11:10 86.3 km
Turn LEFT (North) onto Rue Élizabeth for 0.6 km



11:13 86.9 km
Check timetable Take Sorel - Saint-Ignace-De-Loyola (North)



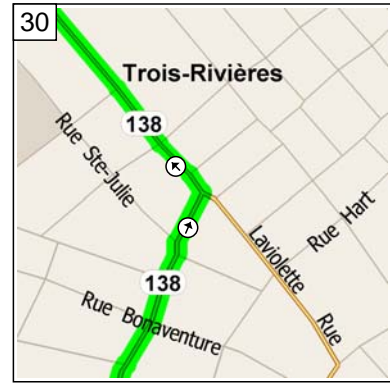
11:16 86.9 km
Take HWY-158 (North) for 5.6 km



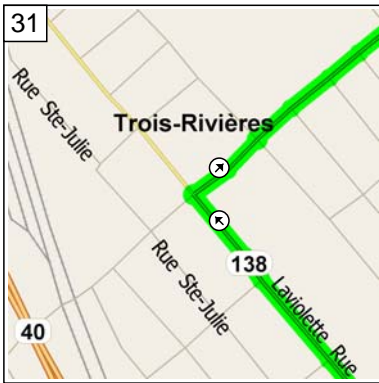
11:29 92.5 km
Turn RIGHT (North-East) onto
HWY-138 [Notre-Dame Rue] for
60.8 km



13:55 153.3 km
Turn RIGHT (East) onto
HWY-138 [Royale Rue] for 1.7
km



13:59 155.0 km
Turn LEFT (North-West) onto
HWY-138 [Lavolette Rue] for
0.7 km



14:01 155.7 km
Turn RIGHT (North-East) onto
HWY-138 [St-Maurice Rue] for
2.8 km



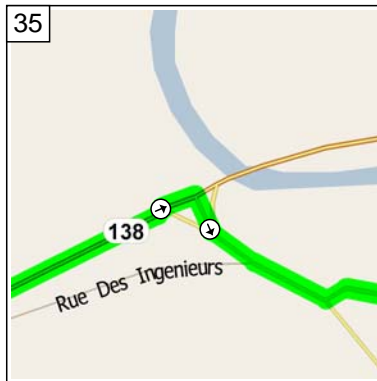
14:08 158.5 km
Turn RIGHT (South-East) onto
HWY-138 [St-Laurent Rue] for
0.9 km



14:10 159.4 km
Turn LEFT (East) onto
HWY-138 [Boulevard
Ste-Madeleine] for 0.2 km



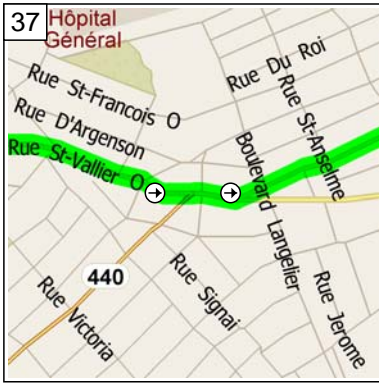
14:10 159.6 km
At near Cap-de-la-Madeleine,
stay on HWY-138 [Boulevard
Ste-Madeleine] (North-East) for
121.0 km



19:01 280.6 km
Turn RIGHT (South) onto
Avenue St-Sacrement for 0.3
km



19:03 280.8 km
Bear LEFT (East) onto Rue
St-Vallier O for 2.8 km



19:12 283.7 km
Road name changes to Boulevard Charest O for 0.1 km



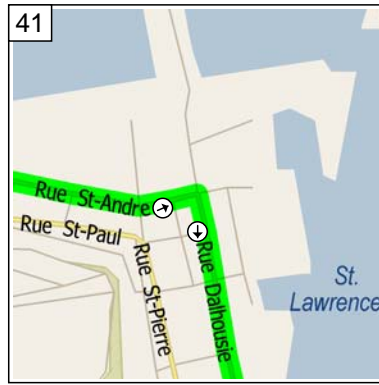
19:12 283.8 km
Road name changes to Boulevard Charest E for 1.3 km



19:17 285.1 km
Road name changes to Rue St-Paul for 0.5 km



19:19 285.6 km
Turn LEFT (East) onto Rue St-Andre for 0.6 km



19:21 286.2 km
Turn RIGHT (South) onto Rue Dalhousie for 0.3 km



19:22 286.5 km
Arrive near Québec