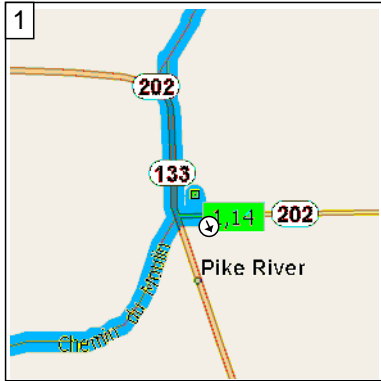
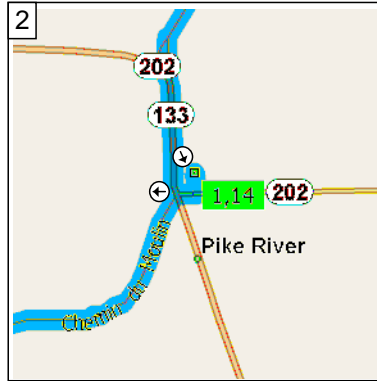


Pike River - Dunham (70 km) parcours inversé

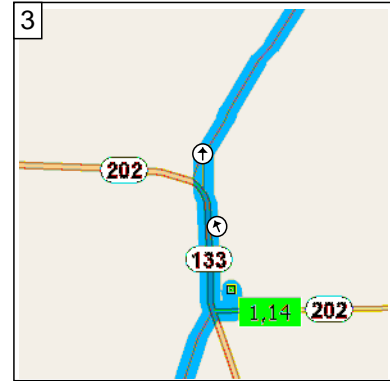
69.8 kilometers; 1 hour, 16 minutes



09:00 0.0 km
Depart near Stanbridge Station on Local road(s) (South) for 50 m



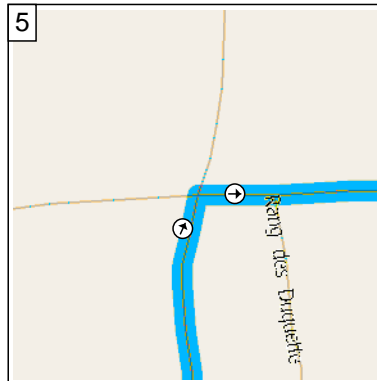
09:00 0.1 km
Turn RIGHT (West) onto Rte-202 [Chemin Champlain], then immediately turn RIGHT (North) onto Rte-133 [Rte-202] for 0.3 km



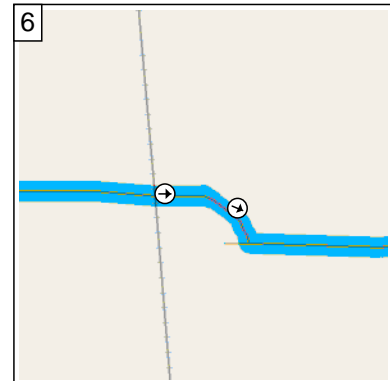
09:01 0.3 km
Bear RIGHT (North) onto Chemin des Rivières for 2.4 km



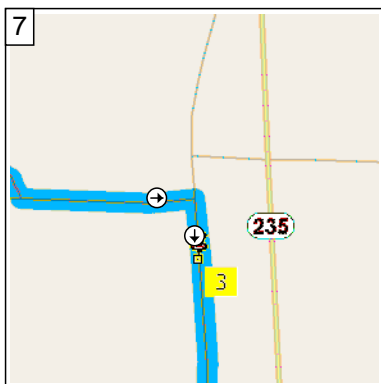
09:03 2.7 km
At near Stanbridge Station, stay on Chemin des Rivières (North) for 1.6 km



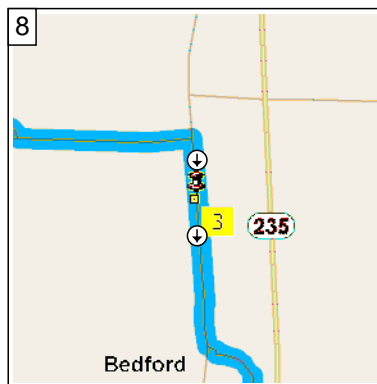
09:05 4.4 km
Turn RIGHT (East) onto Chemin St-Charles for 4.7 km



09:09 9.1 km
Road name changes to Chemin Walbridge for 0.5 km



09:10 9.6 km
Turn RIGHT (South) onto Chemin Mystic for 0.1 km



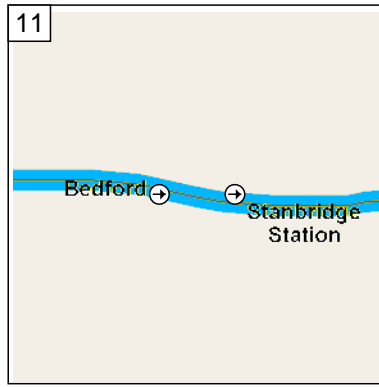
09:11 9.7 km
At l'Oeuf, Mystic, stay on Chemin Mystic (South) for 0.3 km



09:11 10.1 km
Turn LEFT (East) onto Chemin de Riceburg for 1.8 km



10
09:13 11.9 km
Road name changes to Chemin Duhamel for 1.6 km



11
09:15 13.5 km
Road name changes to Chemin de Riceburg for 3.7 km



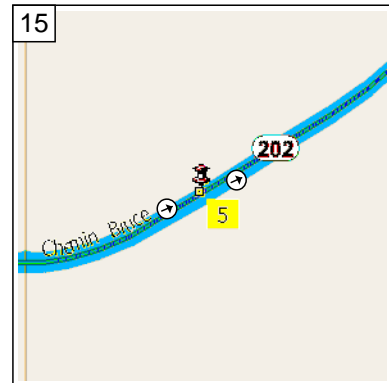
12
09:19 17.2 km
At Chemin N, Stanbridge East QC, turn RIGHT (South) onto Rue Maple for 0.4 km



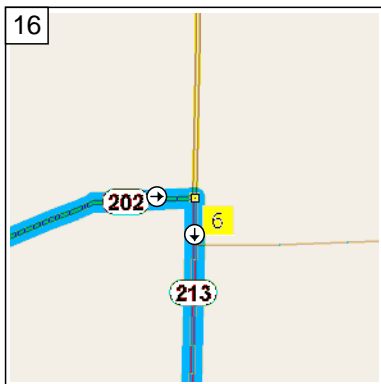
13
09:19 17.6 km
Road name changes to Chemin Caleb Tree for 0.3 km



14
09:20 17.9 km
Turn LEFT (East) onto Rte-202 for 5.4 km



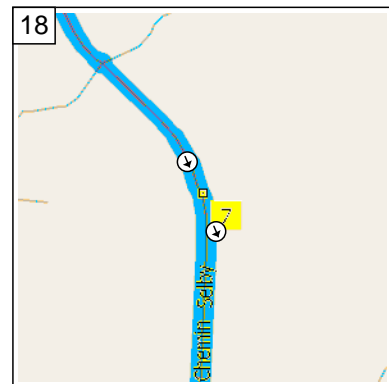
15
09:25 23.3 km
At l'Orpailleur, stay on Rte-202 [Chemin Bruce] (East) for 4.8 km



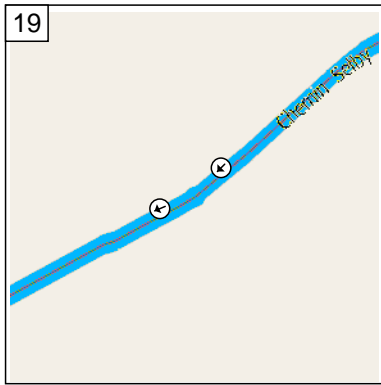
16
09:30 28.1 km
At 3825 Rte-213, Dunham QC, turn RIGHT (South) onto Rte-213 [Rue Principale S] for 1.0 km



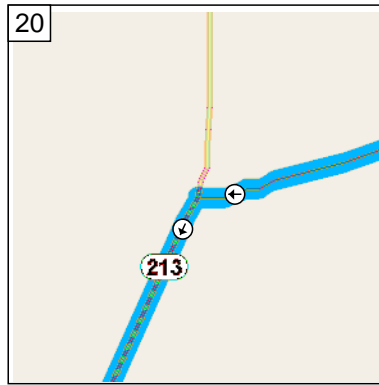
17
09:32 29.1 km
Bear LEFT (South-East) onto Chemin Selby for 3.3 km



18
09:35 32.4 km
At 4589 Chemin Selby, Dunham QC, stay on Chemin Selby (South) for 2.9 km



09:38 35.3 km
Road name changes to Chemin du Lac-Selby [Lac-Selby Rd] for 1.6 km



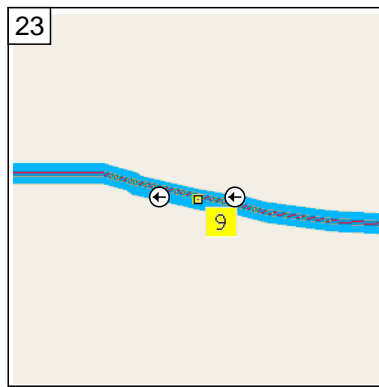
09:39 37.0 km
Turn LEFT (South) onto Rte-213 [Chemin Dunham] for 2.1 km



09:43 39.1 km
At 3 Rue Principale, Frelighsburg QC, bear LEFT (South) onto Rte-237 [Rue Principale] for 0.2 km



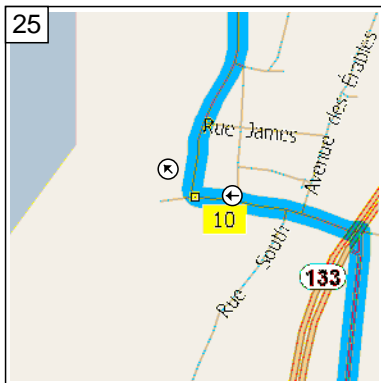
09:43 39.3 km
Bear RIGHT (West) onto Chemin de St-Armand [St-Armand Rd] for 9.7 km



09:53 49.0 km
At near Morses Line, stay on Chemin de St-Armand [St-Armand Rd] (West) for 9.9 km



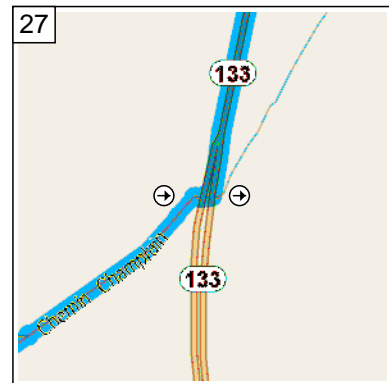
10:03 58.9 km
Road name changes to Avenue Montgomery for 0.6 km



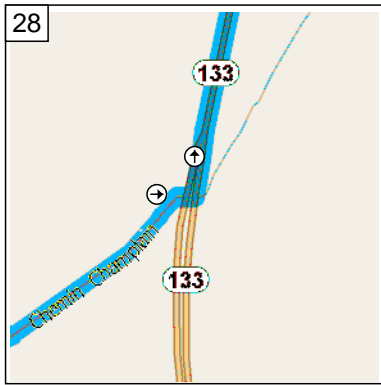
10:05 59.5 km
At 116 Avenue Montgomery, St-Armand QC, bear RIGHT (North-West) onto Avenue Champlain for 1.2 km



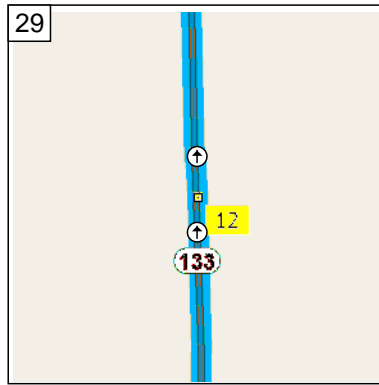
10:06 60.7 km
At near Highgate Springs, road name changes to Chemin Champlain for 1.6 km



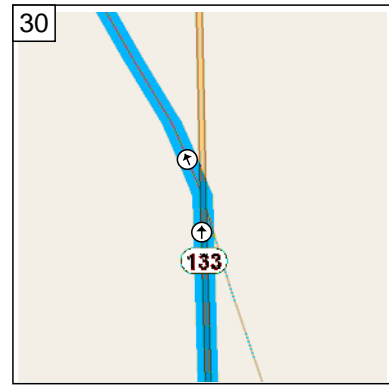
10:08 62.4 km
Road name changes to Local road(s) for 20 m



10:08 62.4 km
Turn LEFT (North) onto Rte-133 [Autoroute de la Vallée-des-Forts] for 1.6 km



10:10 64.0 km
At near Stanbridge Station, stay on Rte-133 (North) for 2.0 km



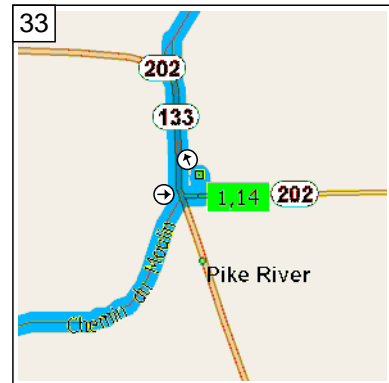
10:12 65.9 km
Keep LEFT onto Chemin du Moulin for 1.8 km



10:14 67.7 km
At near Stanbridge Station, stay on Chemin du Moulin (North) for 2.0 km



10:16 69.7 km
Turn RIGHT (East) onto Rte-202 [Chemin Champlain] for 40 m



10:16 69.7 km
Turn LEFT (North) onto Local road(s) for 50 m



10:16 69.8 km
Arrive near Stanbridge Station