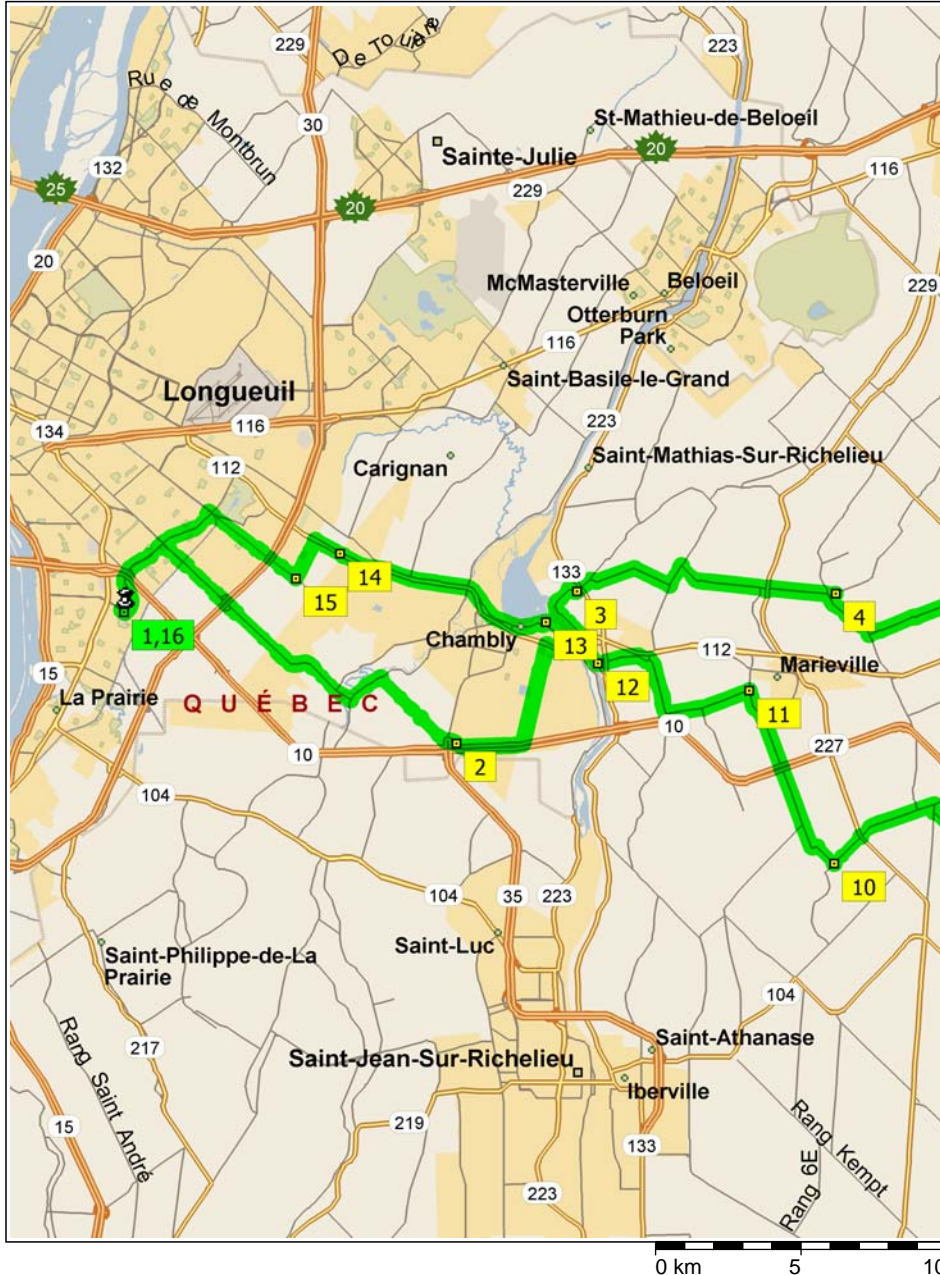
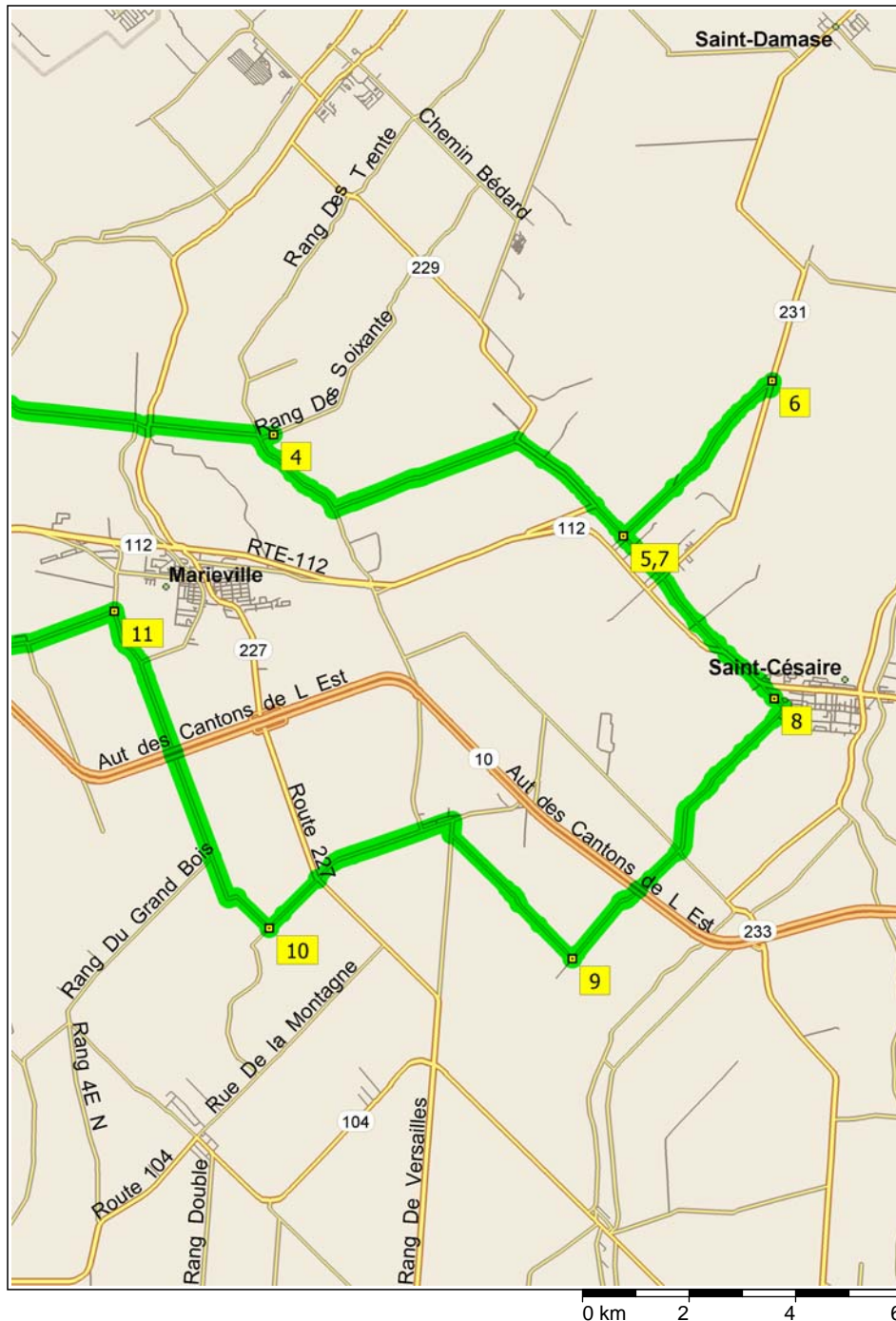


Petite_Caroline Via St-Césaire + Marieville 108 km

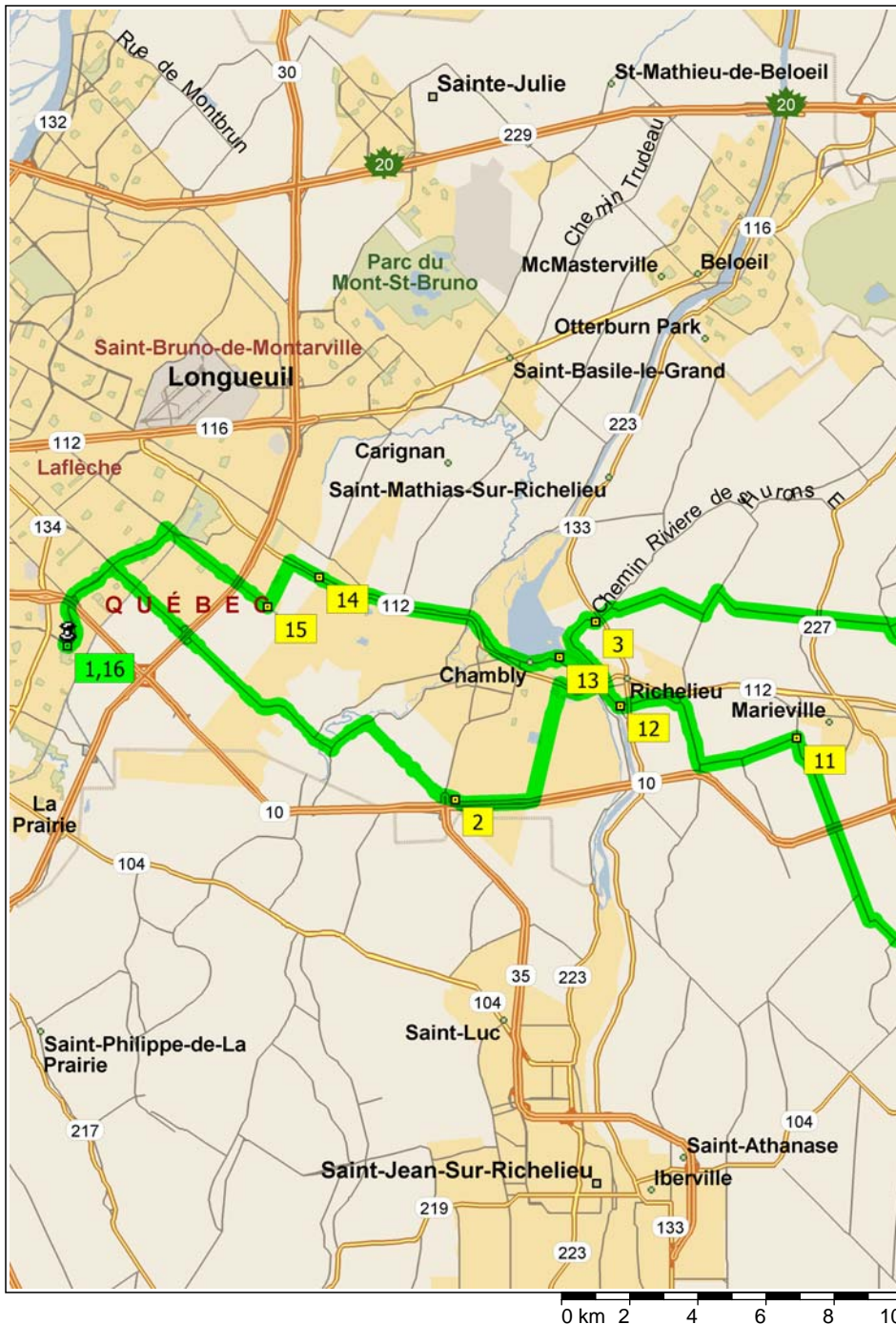
108.2 kilometers; 7 hours, 8 minutes



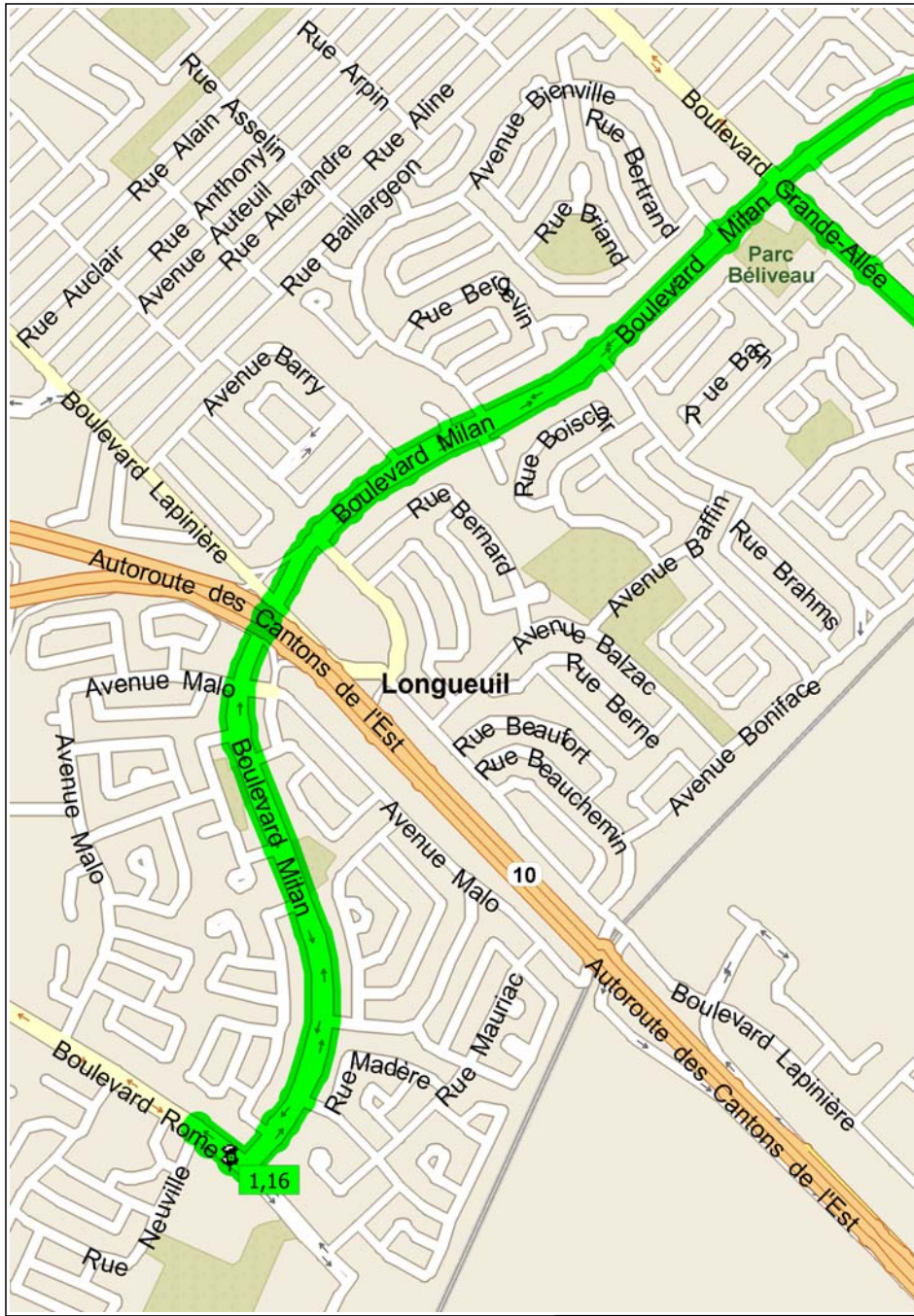
09:00	0.0 km	1 Depart near La Prairie on Boulevard Rome (East) for 40 m
09:00	0.1 km	Turn LEFT (East) onto Boulevard Milan for 3.1 km
09:16	3.2 km	Turn RIGHT (South-East) onto Boulevard Grande-Allée for 6.1 km
09:41	9.2 km	Road name changes to Chemin Grande-Allée for 2.6 km
09:50	11.8 km	Turn LEFT (North) onto Chemin Salaberry for 1.3 km
09:55	13.1 km	Turn RIGHT (South) onto Chemin de la Grande-Ligne for 3.2 km
10:08	16.3 km	Road name changes to Rue Briand for 0.3 km
10:09	16.6 km	2 At near Chambly, road name changes to Rue de Champlain for 2.3 km
10:19	18.9 km	Road name changes to Boulevard Industriel for 3.5 km
10:35	22.5 km	Turn RIGHT (East) onto RTE-112 [RTE-223] for 1.2 km
10:40	23.7 km	Road name changes to HWY-112 for 0.2 km
10:41	23.9 km	Turn LEFT (North) onto Rue 1ÈRE for 1.6 km
10:47	25.5 km	Road name changes to Chemin Richelieu for 1.1 km
10:50	26.6 km	3 At near Chambly, stay on Chemin Richelieu (East) for 0.2 km
10:52	26.8 km	Road name changes to Chemin Riviere des Hurons E for 0.4 km
10:54	27.2 km	Bear RIGHT (East) onto Chemin Pointe de Chemise for 3.0 km
11:04	30.2 km	Turn LEFT (North) onto Local road(s) for 0.8 km
11:07	31.0 km	Turn RIGHT (South-East) onto Local road(s) for 1.3 km
11:11	32.3 km	Road name changes to Chemin Des Quarante for 1.9 km
11:18	34.2 km	Turn LEFT (North) onto HWY-227 [Chemin Du Ruisseau Saint Louis E], then immediately turn RIGHT (East) onto Chemin Des Trente Six for 2.1 km
11:26	36.3 km	Turn RIGHT (South) onto Chemin De la Branche du Rapide, then immediately turn LEFT (East) onto Rang Des Soixante for 0.4 km



11:28	36.7 km	4 At 5622 Rang Des Soixante, Sainte-Marie-de-Monnoir QC, return West on Rang Des Soixante for 0.3 km
11:30	37.0 km	Turn LEFT (South) onto Chemin De la Branche du Rapide for 2.0 km
11:37	39.0 km	Turn LEFT (East) onto Chemin Des Dix Terres for 1.6 km
11:43	40.6 km	Road name changes to Local road(s) for 2.1 km
11:50	42.7 km	Turn RIGHT (South) onto HWY-229 for 1.9 km
11:56	44.6 km	Keep STRAIGHT onto Local road(s) for 0.8 km
11:59	45.4 km	5 At near Saint-Césaire, stay on Local road(s) (North-East) for 4.0 km
12:13	49.4 km	Turn LEFT (North) onto HWY-231 for 0.1 km
12:13	49.5 km	6 At HWY-231, stay on HWY-231 (South) for 0.1 km
12:14	49.7 km	Turn RIGHT (West) onto Local road(s) for 4.0 km
12:27	53.7 km	7 At near Saint-Césaire, stay on Local road(s) (South-East) for 2.1 km
12:35	55.8 km	Keep STRAIGHT onto Rang Double for 0.8 km
12:38	56.6 km	Keep STRAIGHT onto HWY-112 [RTE-112] for 0.8 km
12:41	57.5 km	Keep RIGHT onto Rang Double for 0.4 km
12:43	57.9 km	8 At near Saint-Césaire, stay on Rang Double (South-East) for 0.2 km
12:44	58.1 km	Road name changes to Chemin Saint-François for 3.5 km
12:56	61.6 km	Bear LEFT (South-West) onto Local road(s) for 2.9 km
13:06	64.5 km	9 At near Saint-Césaire, stay on Local road(s) (North-West) for 3.3 km
13:17	67.8 km	Bear RIGHT (North) onto Local road(s) for 0.3 km
13:17	68.0 km	Turn LEFT (West) onto Local road(s) for 2.8 km
13:27	70.8 km	Road name changes to Rang Fort Georges for 1.3 km
13:32	72.2 km	10 At Rang Fort Georges, Sainte-Angèle-de-Monnoir QC, turn RIGHT (North-West) onto Chemin Du Ruisseau Barré for 4.0 km
13:46	76.2 km	Road name changes to Chemin Du Russeau Barré for 2.9 km



13:55	79.1 km	11 At Chemin Du Russeau Barré, Sainte-Marie-de-Monnoir QC, turn LEFT (West) onto Rang De la Petite Savone for 2.4 km
14:04	81.4 km	Road name changes to Local road(s) for 0.6 km
14:06	82.0 km	Turn RIGHT (North) onto Local road(s) for 2.0 km
14:12	84.0 km	Turn LEFT (South) onto Local road(s) for 0.5 km
14:14	84.5 km	Road name changes to Chemin De Marieville for 1.4 km
14:19	85.9 km	12 At 124 Chemin De Marieville, Richelieu QC, stay on Chemin De Marieville (West) for 40 m
14:20	86.0 km	Road name changes to Rue 1ÈRE for 0.9 km
14:23	86.8 km	Turn LEFT (West) onto HWY-112 for 0.2 km
14:24	87.0 km	Road name changes to RTE-112 [Boulevard Richelieu] for 0.1 km
14:25	87.2 km	Turn RIGHT (North) onto Avenue Bourgogne for 0.1 km
14:26	87.3 km	Turn RIGHT (North) onto Rue de Richelieu for 1.3 km
14:33	88.6 km	13 At Lieu Historique du Fort-Chambly [2 Rue de Richelieu, Chambly, QC, (450) 658-1585], stay on Rue de Richelieu (West) for 80 m
14:34	88.7 km	Road name changes to Rue du Parc E for 80 m
14:35	88.7 km	Turn RIGHT (West) onto Avenue Bourgogne for 2.8 km
14:49	91.5 km	Merge onto RTE-112 [RTE-223] for 5.0 km
15:04	96.6 km	14 At 9165 Blvd Cousineau, Longueuil QC, stay on RTE-112 [Boulevard Cousineau] (West) for 0.9 km
15:08	97.5 km	Turn LEFT (South) onto Boulevard Mountainview for 1.5 km
15:16	99.0 km	15 At 3971 Blvd Mountainview, Longueuil QC, turn RIGHT (North-West) onto Boulevard Kimber for 1.7 km
15:27	100.7 km	Turn RIGHT (North-West) onto Boulevard Maricourt for 2.1 km
15:39	102.8 km	Turn LEFT (South-West) onto Rue Forgues, then immediately turn LEFT (South) onto Avenue Brabant for 0.2 km
15:41	103.0 km	Bear RIGHT (South-West) onto Boulevard Gaétan Boucher for 1.8 km



- 15:50 104.8 km Road name changes to Local road(s) for 10 m
- 15:51 104.8 km Bear RIGHT (West) onto Boulevard Milan for 3.1 km
- 16:06 107.9 km Turn RIGHT (North-West) onto Boulevard Rome, then immediately turn LEFT (South) onto Rue Neuville for 0.2 km
- 16:08 108.1 km Turn LEFT (South-East) onto Boulevard Rome for 0.1 km
- 16:08 108.2 km 16 Arrive near La Prairie