

# Petite\_Caroline Via St-Césaire + Marieville 108 km

108.2 kilometers; 7 hours, 8 minutes



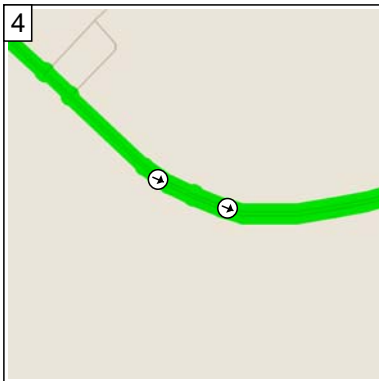
09:00 0.0 km  
Depart near La Prairie on Boulevard Rome (East) for 40 m



09:00 0.1 km  
Turn LEFT (East) onto Boulevard Milan for 3.1 km



09:16 3.2 km  
Turn RIGHT (South-East) onto Boulevard Grande-Allée for 6.1 km



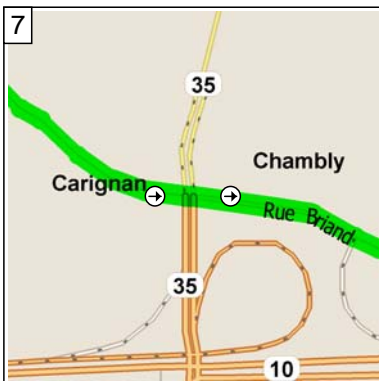
09:41 9.2 km  
Road name changes to Chemin Grande-Allée for 2.6 km



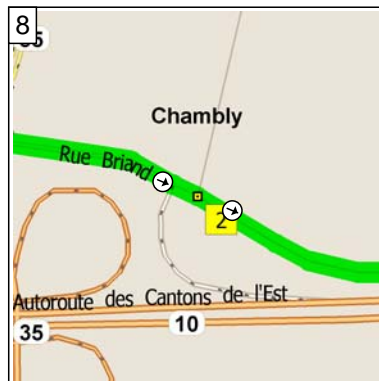
09:50 11.8 km  
Turn LEFT (North) onto Chemin Salaberry for 1.3 km



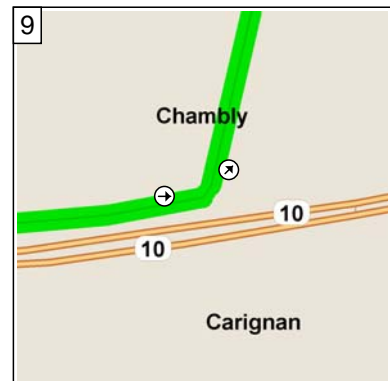
09:55 13.1 km  
Turn RIGHT (South) onto Chemin de la Grande-Ligne for 3.2 km



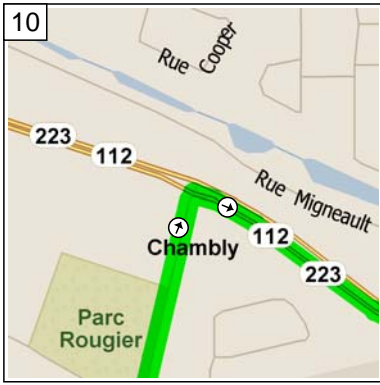
10:08 16.3 km  
Road name changes to Rue Briand for 0.3 km



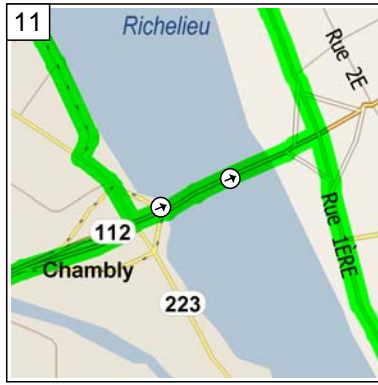
10:09 16.6 km  
At near Chambly, road name changes to Rue de Champlain for 2.3 km



10:19 18.9 km  
Road name changes to Boulevard Industriel for 3.5 km



10:35 22.5 km  
Turn RIGHT (East) onto  
RTE-112 [RTE-223] for 1.2 km



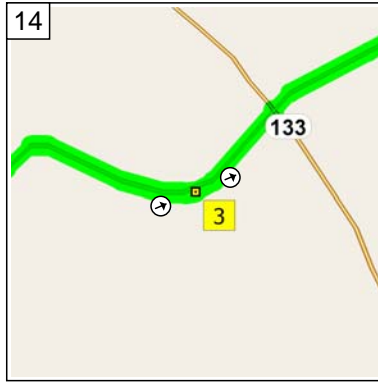
10:40 23.7 km  
Road name changes to  
HWY-112 for 0.2 km



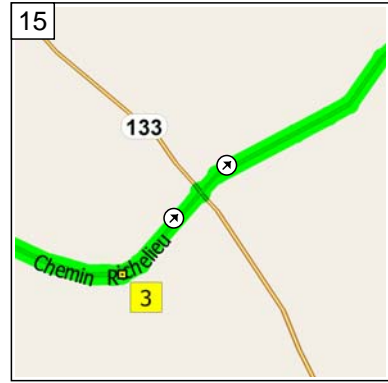
10:41 23.9 km  
Turn LEFT (North) onto Rue  
1ÈRE for 1.6 km



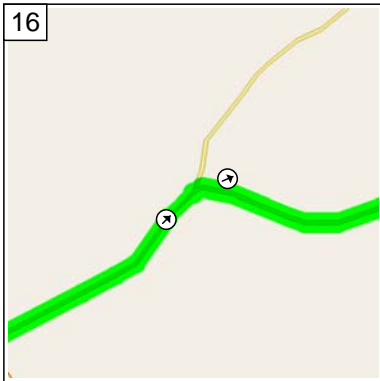
10:47 25.5 km  
Road name changes to Chemin  
Richelieu for 1.1 km



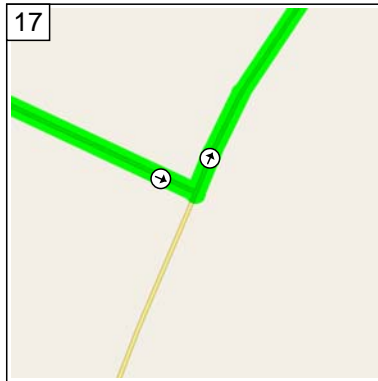
10:50 26.6 km  
At near Chambly, stay on  
Chemin Richelieu (East) for 0.2  
km



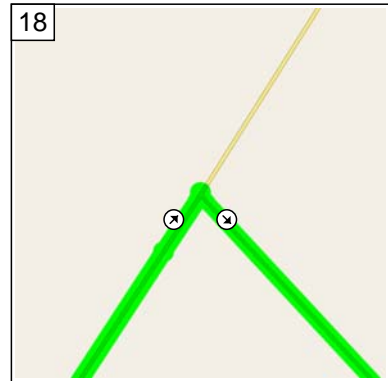
10:52 26.8 km  
Road name changes to Chemin  
Riviere des Hurons E for 0.4 km



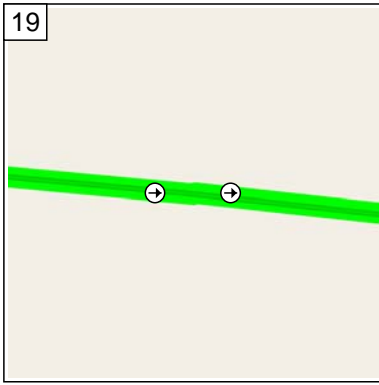
10:54 27.2 km  
Bear RIGHT (East) onto  
Chemin Pointe de Chemise for  
3.0 km



11:04 30.2 km  
Turn LEFT (North) onto Local  
road(s) for 0.8 km



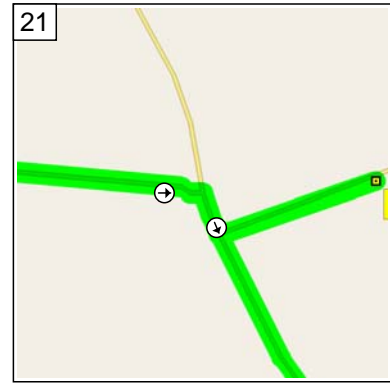
11:07 31.0 km  
Turn RIGHT (South-East) onto  
Local road(s) for 1.3 km



11:11 32.3 km  
Road name changes to Chemin Des Quarante for 1.9 km



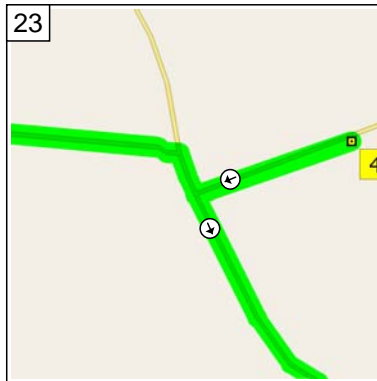
11:18 34.2 km  
Turn LEFT (North) onto HWY-227 [Chemin Du Ruisseau Saint Louis E], then immediately turn RIGHT (East) onto Chemin Des Trente Six for 2.1 km



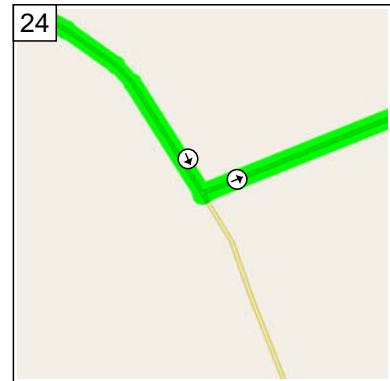
11:26 36.3 km  
Turn RIGHT (South) onto Chemin De la Branche du Rapide, then immediately turn LEFT (East) onto Rang Des Soixante for 0.4 km



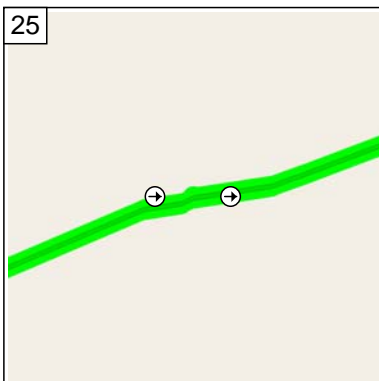
11:28 36.7 km  
At 5622 Rang Des Soixante, Sainte-Marie-de-Monnoir QC, return West on Rang Des Soixante for 0.3 km



11:30 37.0 km  
Turn LEFT (South) onto Chemin De la Branche du Rapide for 2.0 km



11:37 39.0 km  
Turn LEFT (East) onto Chemin Des Dix Terres for 1.6 km



11:43 40.6 km  
Road name changes to Local road(s) for 2.1 km



11:50 42.7 km  
Turn RIGHT (South) onto HWY-229 for 1.9 km



11:56 44.6 km  
Keep STRAIGHT onto Local road(s) for 0.8 km



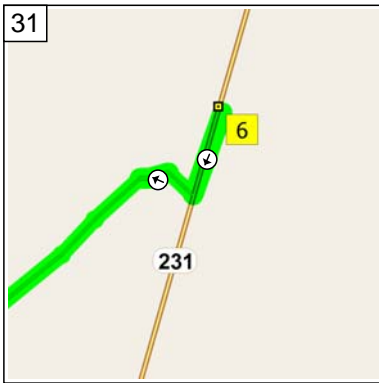
11:59 45.4 km  
At near Saint-Césaire, stay on Local road(s) (North-East) for 4.0 km



12:13 49.4 km  
Turn LEFT (North) onto HWY-231 for 0.1 km



12:13 49.5 km  
At HWY-231, stay on HWY-231 (South) for 0.1 km



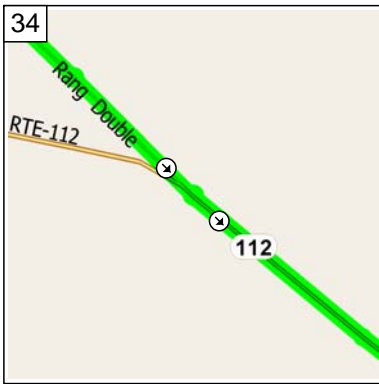
12:14 49.7 km  
Turn RIGHT (West) onto Local road(s) for 4.0 km



12:27 53.7 km  
At near Saint-Césaire, stay on Local road(s) (South-East) for 2.1 km



12:35 55.8 km  
Keep STRAIGHT onto Rang Double for 0.8 km



12:38 56.6 km  
Keep STRAIGHT onto HWY-112 [RTE-112] for 0.8 km



12:41 57.5 km  
Keep RIGHT onto Rang Double for 0.4 km



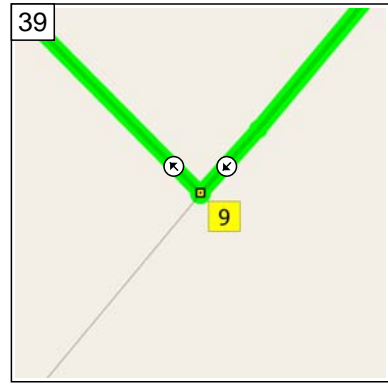
12:43 57.9 km  
At near Saint-Césaire, stay on Rang Double (South-East) for 0.2 km



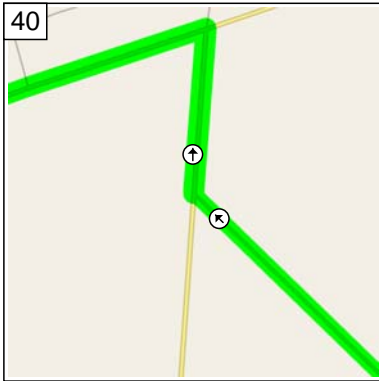
12:44 58.1 km  
Road name changes to Chemin Saint-François for 3.5 km



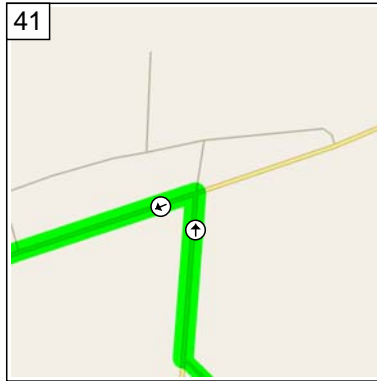
12:56 61.6 km  
Bear LEFT (South-West) onto Local road(s) for 2.9 km



13:06 64.5 km  
At near Saint-Césaire, stay on Local road(s) (North-West) for 3.3 km



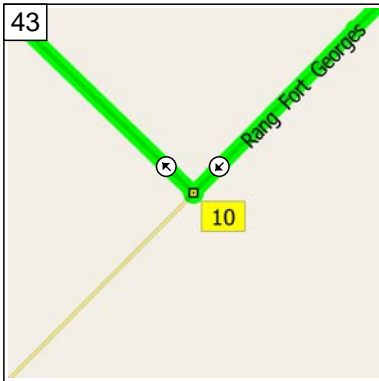
13:17 67.8 km  
Bear RIGHT (North) onto Local road(s) for 0.3 km



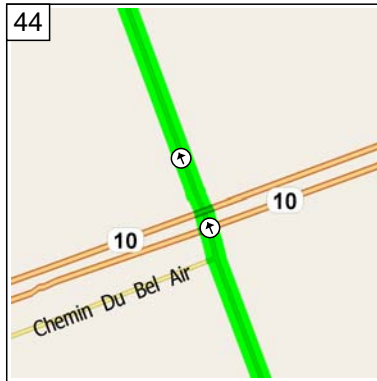
13:17 68.0 km  
Turn LEFT (West) onto Local road(s) for 2.8 km



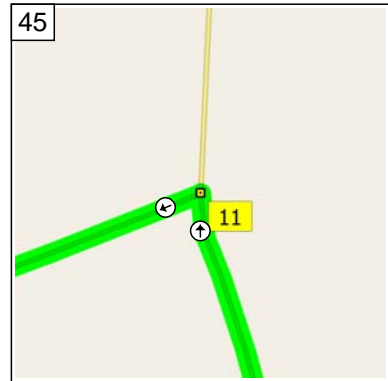
13:27 70.8 km  
Road name changes to Rang Fort Georges for 1.3 km



13:32 72.2 km  
At Rang Fort Georges, Sainte-Angèle-de-Monnoir QC, turn RIGHT (North-West) onto Chemin Du Ruisseau Barré for 4.0 km

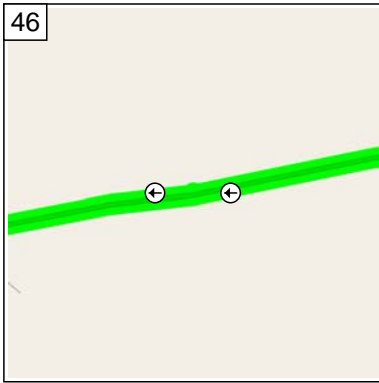


13:46 76.2 km  
Road name changes to Chemin Du Ruisseau Barré for 2.9 km

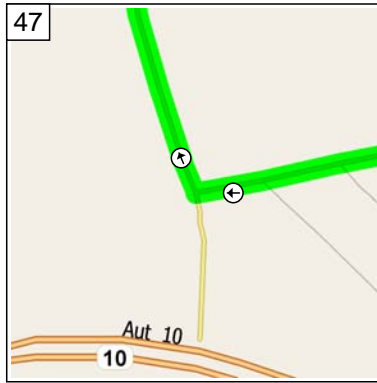


13:55 79.1 km  
At Chemin Du Ruisseau Barré, Sainte-Marie-de-Monnoir QC, turn LEFT (West) onto Rang De la Petite Savone for 2.4 km

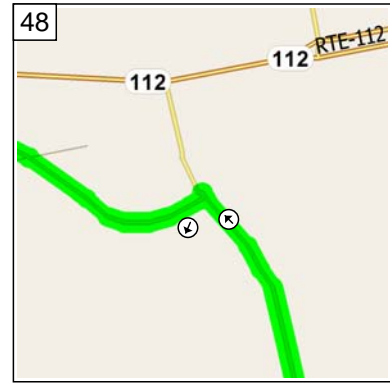




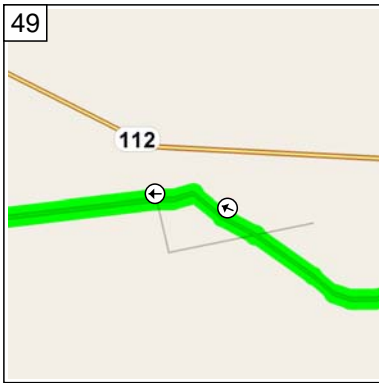
14:04 81.4 km  
Road name changes to Local road(s) for 0.6 km



14:06 82.0 km  
Turn RIGHT (North) onto Local road(s) for 2.0 km



14:12 84.0 km  
Turn LEFT (South) onto Local road(s) for 0.5 km



14:14 84.5 km  
Road name changes to Chemin De Marieville for 1.4 km



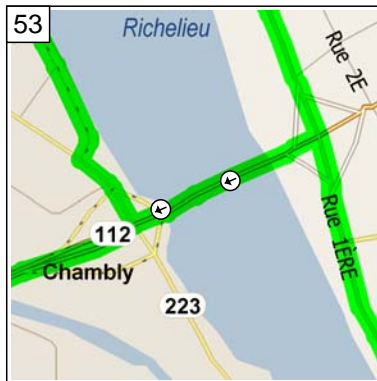
14:19 85.9 km  
At 124 Chemin De Marieville, Richelieu QC, stay on Chemin De Marieville (West) for 40 m



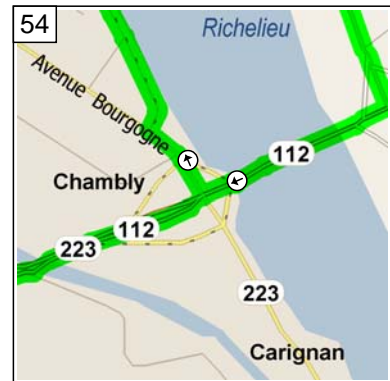
14:20 86.0 km  
Road name changes to Rue 1ÈRE for 0.9 km



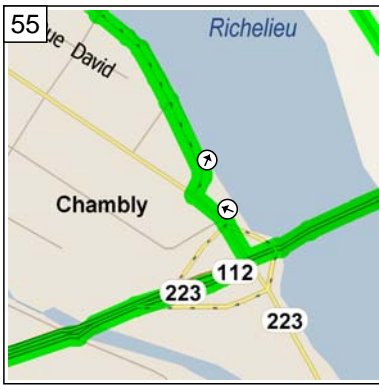
14:23 86.8 km  
Turn LEFT (West) onto HWY-112 for 0.2 km



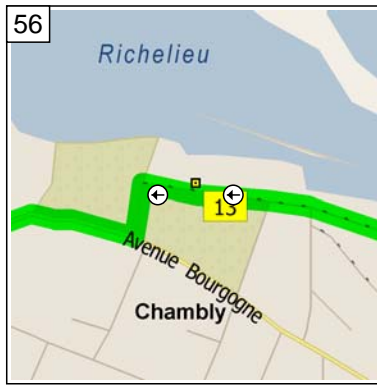
14:24 87.0 km  
Road name changes to RTE-112 [Boulevard Richelieu] for 0.1 km



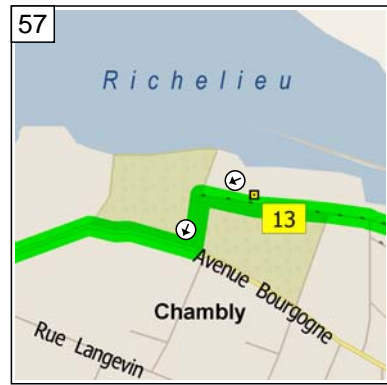
14:25 87.2 km  
Turn RIGHT (North) onto Avenue Bourgogne for 0.1 km



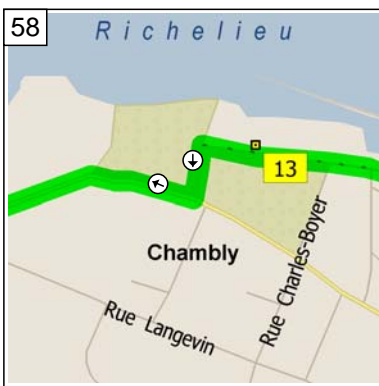
14:26 87.3 km  
Turn RIGHT (North) onto Rue de Richelieu for 1.3 km



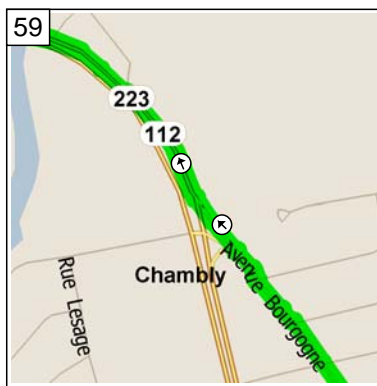
14:33 88.6 km  
At Lieu Historique du Fort-Chambly [2 Rue de Richelieu, Chambly, QC, (450) 658-1585], stay on Rue de Richelieu (West) for 80 m



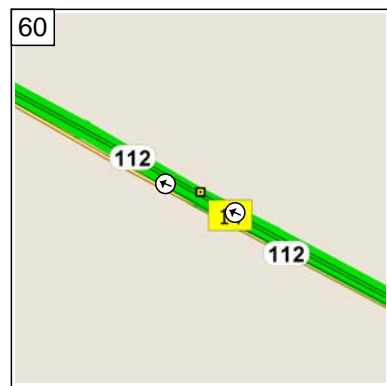
14:34 88.7 km  
Road name changes to Rue du Parc E for 80 m



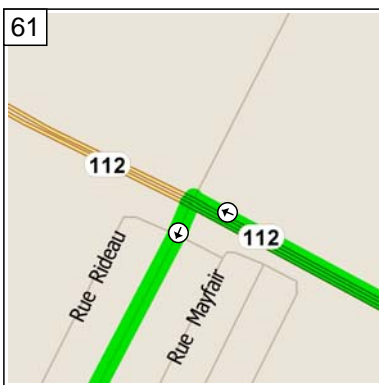
14:35 88.7 km  
Turn RIGHT (West) onto Avenue Bourgogne for 2.8 km



14:49 91.5 km  
Merge onto RTE-112 [RTE-223] for 5.0 km



15:04 96.6 km  
At 9165 Blvd Cousineau, Longueuil QC, stay on RTE-112 [Boulevard Cousineau] (West) for 0.9 km



15:08 97.5 km  
Turn LEFT (South) onto Boulevard Mountainview for 1.5 km



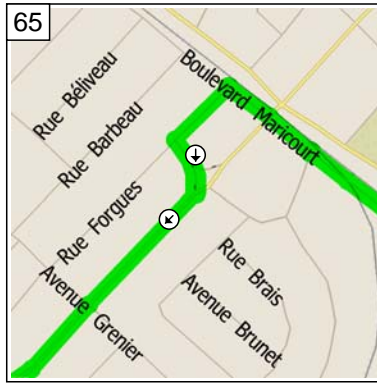
15:16 99.0 km  
At 3971 Blvd Mountainview, Longueuil QC, turn RIGHT (North-West) onto Boulevard Kimber for 1.7 km



15:27 100.7 km  
Turn RIGHT (North-West) onto Boulevard Maricourt for 2.1 km



15:39 102.8 km  
 Turn LEFT (South-West) onto Rue Forgues, then immediately turn LEFT (South) onto Avenue Brabant for 0.2 km



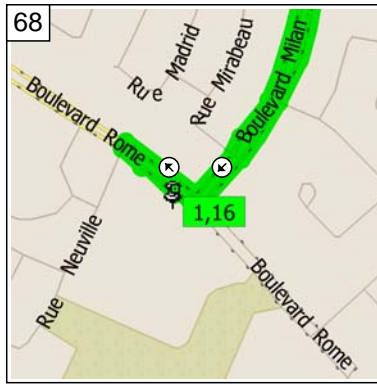
15:41 103.0 km  
 Bear RIGHT (South-West) onto Boulevard Gaétan Boucher for 1.8 km



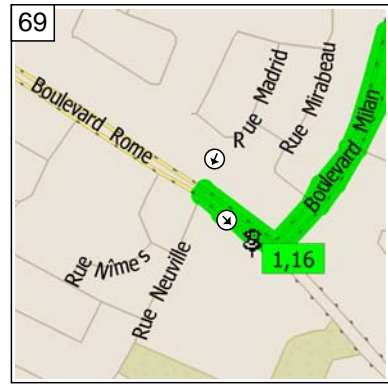
15:50 104.8 km  
 Road name changes to Local road(s) for 10 m



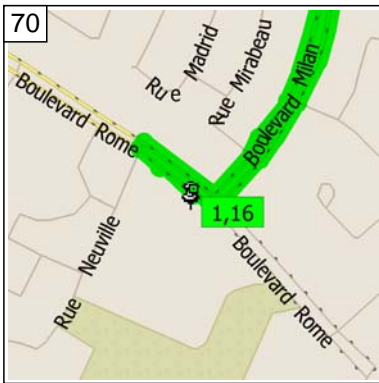
15:51 104.8 km  
 Bear RIGHT (West) onto Boulevard Milan for 3.1 km



16:06 107.9 km  
 Turn RIGHT (North-West) onto Boulevard Rome, then immediately turn LEFT (South) onto Rue Neville for 0.2 km



16:08 108.1 km  
 Turn LEFT (South-East) onto Boulevard Rome for 0.1 km



16:08 108.2 km  
 Arrive near La Prairie