

# Petite\_Caroline Via St-Jean Baptiste 105 km

105.4 kilometers; 7 hours, 15 minutes



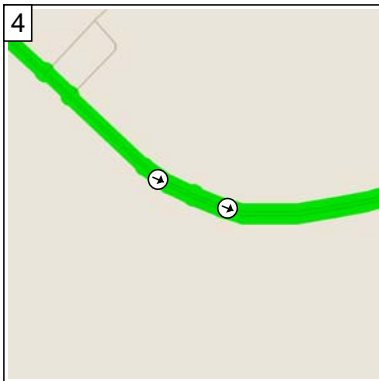
09:00 0.0 km  
Depart near La Prairie on Boulevard Rome (East) for 40 m



09:00 0.1 km  
Turn LEFT (East) onto Boulevard Milan for 3.1 km



09:16 3.2 km  
Turn RIGHT (South-East) onto Boulevard Grande-Allée for 6.1 km



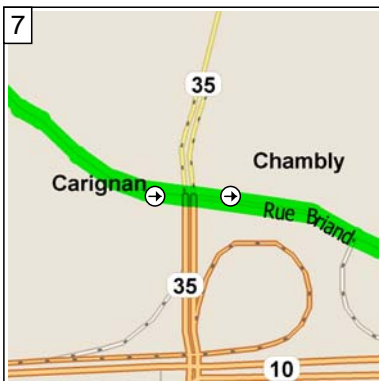
09:41 9.2 km  
Road name changes to Chemin Grande-Allée for 2.6 km



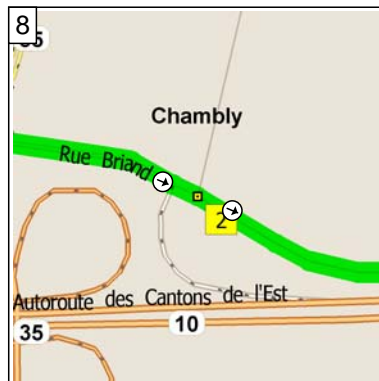
09:50 11.8 km  
Turn LEFT (North) onto Chemin Salaberry for 1.3 km



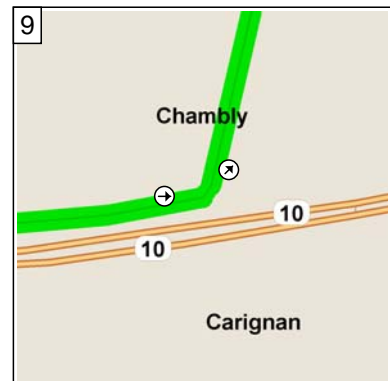
09:55 13.1 km  
Turn RIGHT (South) onto Chemin de la Grande-Ligne for 3.2 km



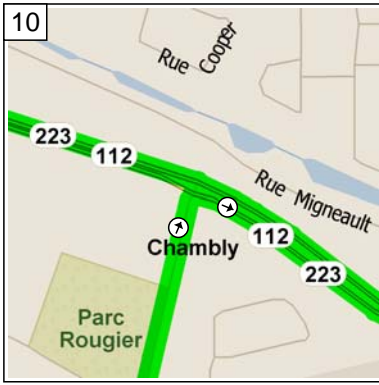
10:08 16.3 km  
Road name changes to Rue Briand for 0.3 km



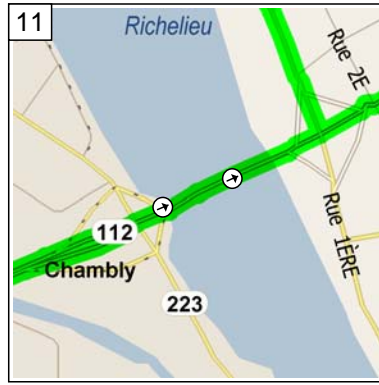
10:09 16.6 km  
At near Chamby, road name changes to Rue de Champlain for 2.3 km



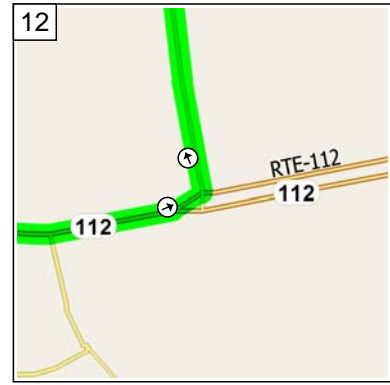
10:19 18.9 km  
Road name changes to Boulevard Industriel for 3.5 km



10:35 22.5 km  
Turn RIGHT (East) onto  
RTE-112 [RTE-223] for 1.2 km



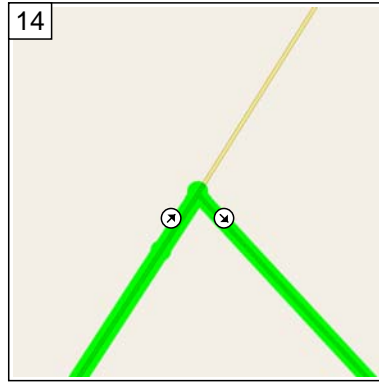
10:40 23.7 km  
Road name changes to  
HWY-112 for 2.8 km



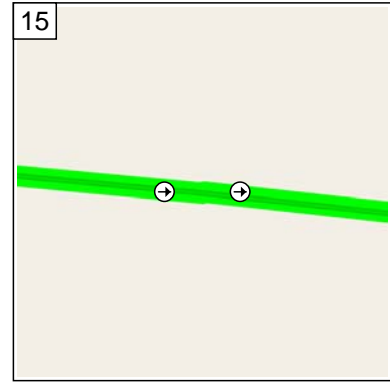
10:49 26.5 km  
Turn LEFT (North) onto Local  
road(s) for 0.4 km



10:50 26.9 km  
At near Richelieu, stay on Local  
road(s) (North) for 2.8 km



11:00 29.7 km  
Turn RIGHT (South-East) onto  
Local road(s) for 1.3 km



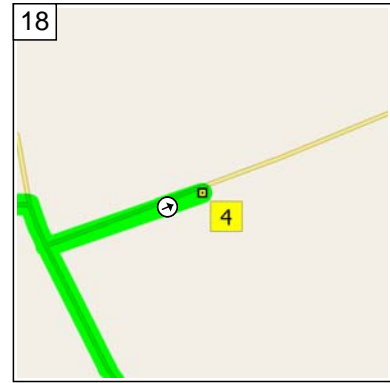
11:04 31.1 km  
Road name changes to Chemin  
Des Quarante for 1.9 km



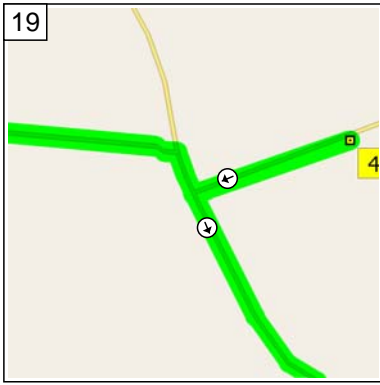
11:11 32.9 km  
Turn LEFT (North) onto  
HWY-227 [Chemin Du  
Ruisseau Saint Louis E], then  
immediately turn RIGHT (East)  
onto Chemin Des Trente Six for  
2.1 km



11:19 35.1 km  
Turn RIGHT (South) onto  
Chemin De la Branche du  
Rapide, then immediately turn  
LEFT (East) onto Rang Des  
Soixante for 0.4 km



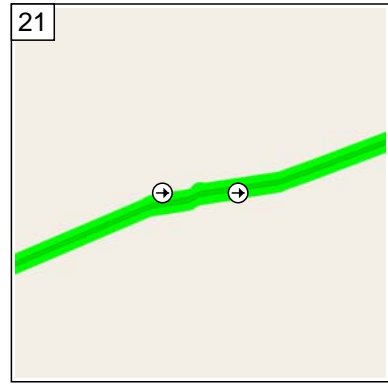
11:21 35.5 km  
At 5622 Rang Des Soixante,  
Sainte-Marie-de-Monnoir QC,  
return West on Rang Des  
Soixante for 0.3 km



11:23 35.8 km  
Turn LEFT (South) onto Chemin De la Branche du Rapide for 2.0 km



11:30 37.7 km  
Turn LEFT (East) onto Chemin Des Dix Terres for 1.6 km



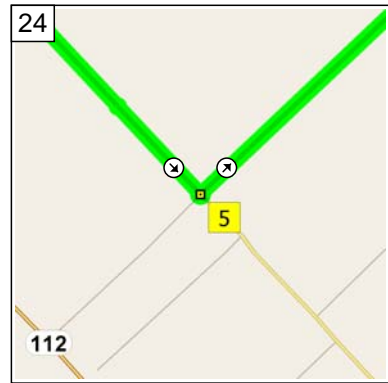
11:36 39.3 km  
Road name changes to Local road(s) for 2.1 km



11:43 41.4 km  
Turn RIGHT (South) onto HWY-229 for 1.9 km



11:49 43.3 km  
Keep STRAIGHT onto Local road(s) for 0.8 km



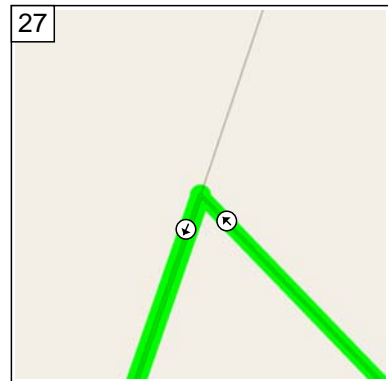
11:52 44.1 km  
At near Saint-Césaire, stay on Local road(s) (North-East) for 4.0 km



12:06 48.1 km  
Turn LEFT (North) onto HWY-231 for 7.1 km



12:27 55.2 km  
At HWY-231, Saint-Damase QC, turn LEFT (North-West) onto Local road(s) for 4.4 km



12:42 59.6 km  
Turn LEFT (South) onto Rang Du Cordon for 1.2 km



12:47 60.8 km  
Turn RIGHT (North-West) onto  
Chemin Benoit for 1.6 km



12:52 62.5 km  
At 1062 Rang Des Trente,  
Saint-Jean-Baptiste QC, turn  
LEFT (South-West) onto Rang  
Des Trente for 3.4 km



13:03 65.9 km  
At 2769 Rang Des Trente,  
Saint-Jean-Baptiste QC, turn  
RIGHT (North-West) onto Rue  
Bédard for 1.5 km



13:09 67.4 km  
Turn LEFT (South-West) onto  
HWY-227 [Principale Rue] for  
0.6 km



13:11 68.0 km  
Arrive 3194 HWY-227,  
Saint-Jean-Baptiste QC



13:41 68.0 km  
Depart 3194 HWY-227,  
Saint-Jean-Baptiste QC on  
HWY-227 [Principale Rue]  
(South-West) for 0.4 km



13:42 68.4 km  
Turn RIGHT (North-West) onto  
HWY-229 [Chemin Rouville] for  
0.5 km



13:43 68.9 km  
At 1958 Chemin Rouville,  
Saint-Jean-Baptiste QC, turn  
LEFT (South-West) onto Rang  
De la Rivière Nord for 2.7 km



13:53 71.6 km  
Road name changes to Rue  
Villeneuve for 2.3 km



14:01 73.9 km  
Road name changes to Local road(s) for 90 m



14:02 74.0 km  
Turn RIGHT (West) onto Chemin Riviere des Hurons E for 1.3 km



14:06 75.3 km  
Turn RIGHT to stay on Chemin Riviere des Hurons E for 2.8 km



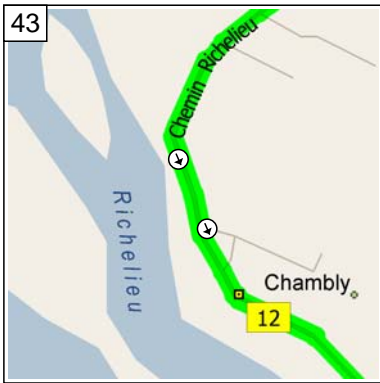
14:15 78.0 km  
Keep STRAIGHT to stay on Chemin Riviere des Hurons E for 0.1 km



14:16 78.2 km  
At Chemin Riviere des Hurons E, Saint-Mathias-Sur-Richelieu QC, stay on Chemin Riviere des Hurons E (West) for 3.1 km



14:27 81.3 km  
Road name changes to Chemin Richelieu for 1.3 km



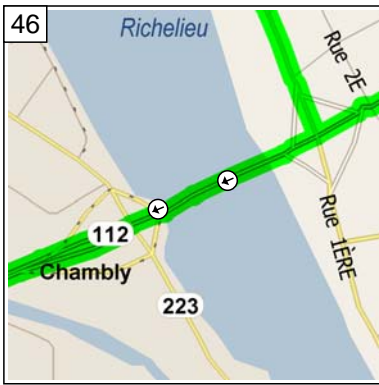
14:32 82.6 km  
Road name changes to Rue 1ÈRE for 0.2 km



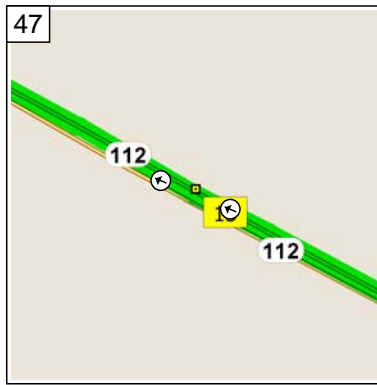
14:32 82.8 km  
At 273 Rue 1ÈRE, Richelieu QC, stay on Rue 1ÈRE (East) for 1.4 km



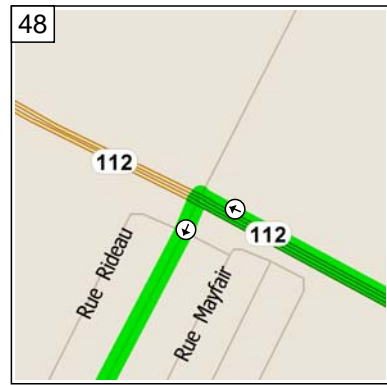
14:37 84.2 km  
Turn RIGHT (West) onto HWY-112 for 0.2 km



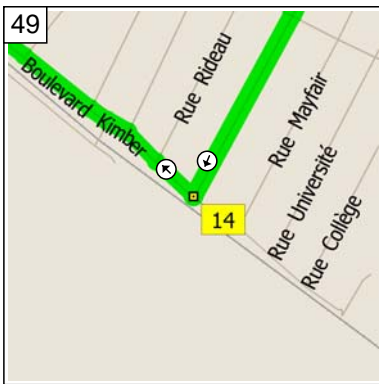
14:38 84.4 km  
 Road name changes to RTE-112 [Boulevard Richelieu] for 9.4 km



15:11 93.8 km  
 At 9165 Blvd Cousineau, Longueuil QC, stay on RTE-112 [Boulevard Cousineau] (West) for 0.9 km



15:14 94.8 km  
 Turn LEFT (South) onto Boulevard Mountainview for 1.5 km



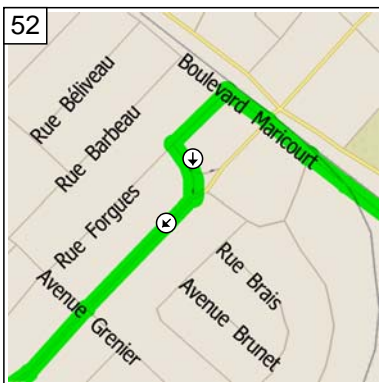
15:23 96.2 km  
 At 3971 Blvd Mountainview, Longueuil QC, turn RIGHT (North-West) onto Boulevard Kimber for 1.7 km



15:33 98.0 km  
 Turn RIGHT (North-West) onto Boulevard Maricourt for 2.1 km



15:46 100.0 km  
 Turn LEFT (South-West) onto Rue Forgues, then immediately turn LEFT (South) onto Avenue Brabant for 0.2 km



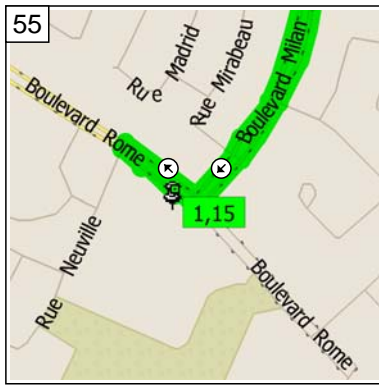
15:48 100.3 km  
 Bear RIGHT (South-West) onto Boulevard Gaétan Boucher for 1.8 km



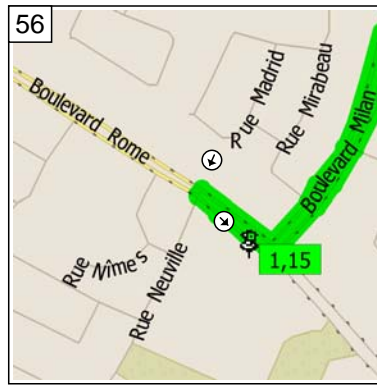
15:57 102.1 km  
 Road name changes to Local road(s) for 10 m



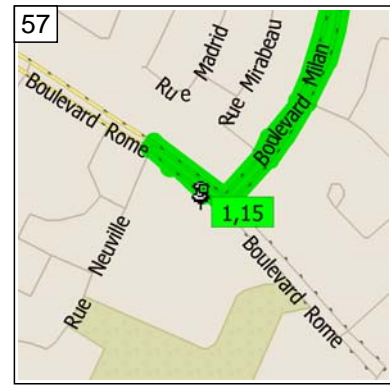
15:58 102.1 km  
 Bear RIGHT (West) onto Boulevard Milan for 3.1 km



16:13 105.2 km  
 Turn RIGHT (North-West) onto Boulevard Rome, then immediately turn LEFT (South) onto Rue Neuville for 0.2 km



16:14 105.3 km  
 Turn LEFT (South-East) onto Boulevard Rome for 0.1 km



16:15 105.4 km  
 Arrive near La Prairie