

# Ouest de Montréal

94.2 kilometers; 7 hours, 40 minutes



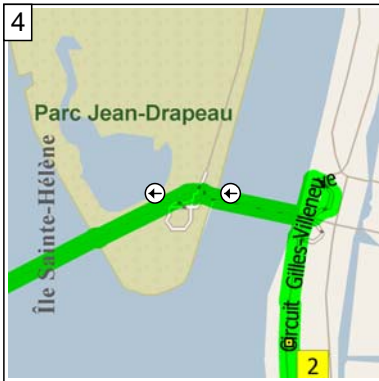
09:00 0.0 km  
 Depart Circuit Gilles-Villeneuve, Montréal QC on Circuit Gilles-Villeneuve (West) for 1.3 km



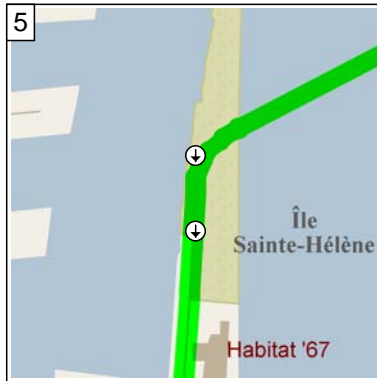
09:06 1.3 km  
 At near Montréal, stay on Circuit Gilles-Villeneuve (North) for 0.3 km



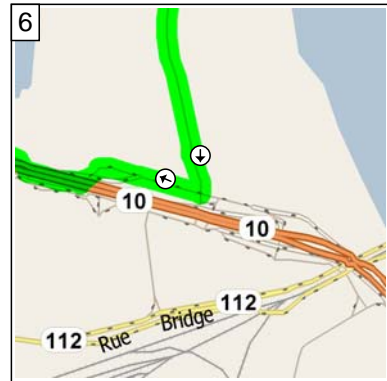
09:07 1.6 km  
 Turn RIGHT (East) onto Ramp, then immediately bear RIGHT (West) onto Pont des Îles for 0.4 km



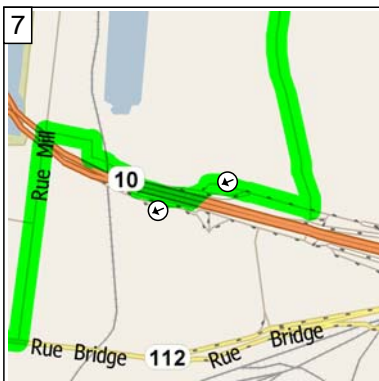
09:09 2.0 km  
 Road name changes to Pont de la Concorde for 1.1 km



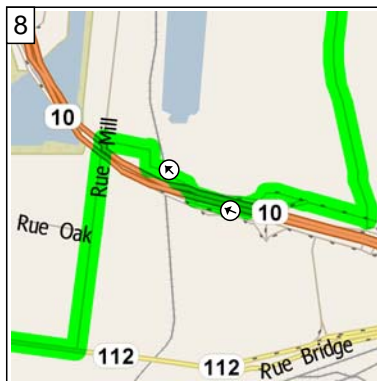
09:12 3.1 km  
 Road name changes to Avenue Pierre-Dupuy for 1.6 km



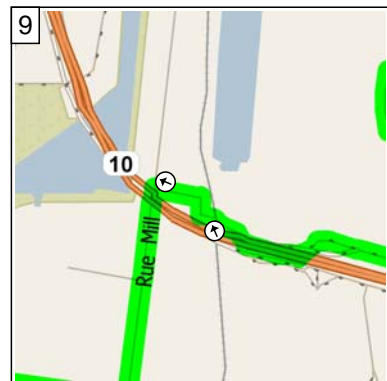
09:17 4.7 km  
 Turn RIGHT (West) onto Chemin des Moulins for 0.3 km



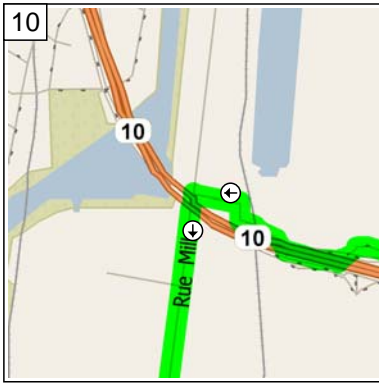
09:18 4.9 km  
 Road name changes to Local road(s) for 0.1 km



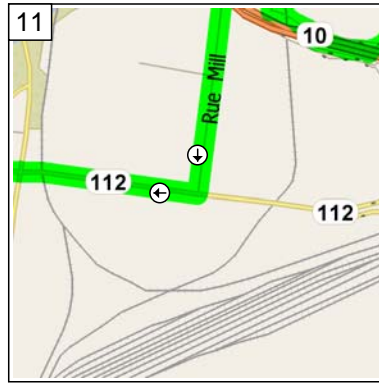
09:18 5.1 km  
 Bear RIGHT (North-West) onto Local road(s) for 0.2 km



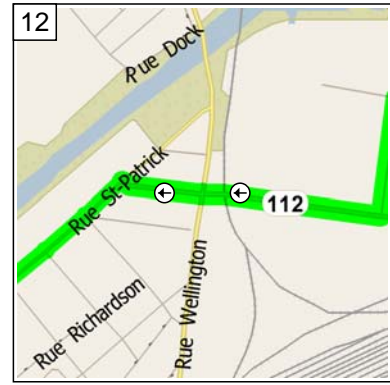
09:19 5.2 km  
 Road name changes to Rue Riverside for 0.1 km



09:20 5.3 km  
Turn LEFT (South) onto Rue Mill for 0.5 km



09:21 5.8 km  
Turn RIGHT (West) onto RTE-112 [Rue Bridge] for 0.4 km



09:23 6.2 km  
Keep STRAIGHT onto Rue Bridge for 0.2 km



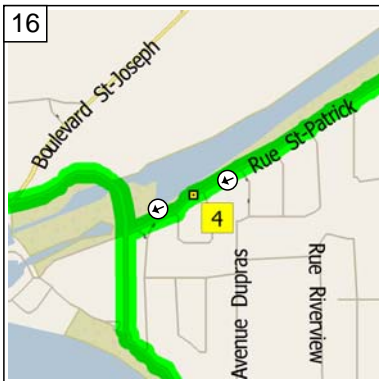
09:24 6.4 km  
Turn LEFT (South-West) onto Rue St-Patrick for 8.5 km



09:55 14.9 km  
At 9317 Rue St-Patrick, Montréal QC, stay on Rue St-Patrick (West) for 1.1 km



09:59 16.0 km  
Turn RIGHT to stay on Rue St-Patrick for 0.9 km



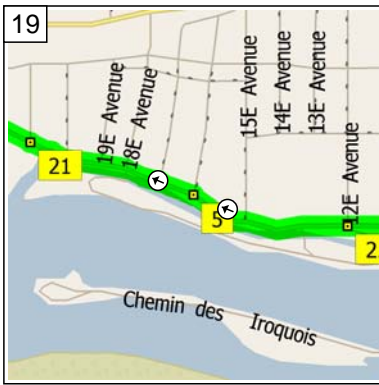
10:02 16.9 km  
At near Caughnawaga, stay on Rue St-Patrick (West) for 0.2 km



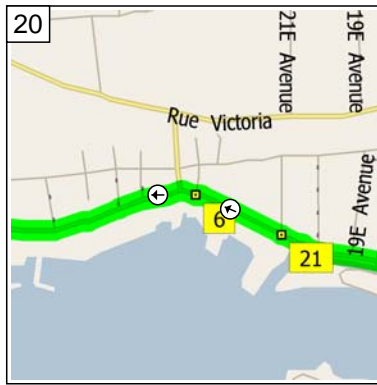
10:03 17.0 km  
Turn RIGHT (North) onto Chemin du Musée for 0.4 km



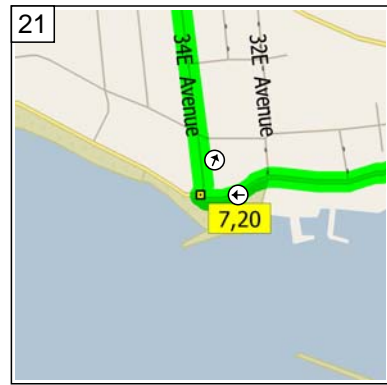
10:06 17.4 km  
Bear LEFT (West) onto Boulevard St-Joseph for 0.8 km



10:12 18.2 km  
At near Caughnawaga, stay on Boulevard St-Joseph (West) for 0.6 km



10:16 18.8 km  
At near Caughnawaga, stay on Boulevard St-Joseph (West) for 0.7 km



10:21 19.4 km  
At near Caughnawaga, turn RIGHT (North) onto 34E Avenue for 0.5 km



10:22 19.9 km  
Turn LEFT (West) onto Rue Broadway for 0.9 km



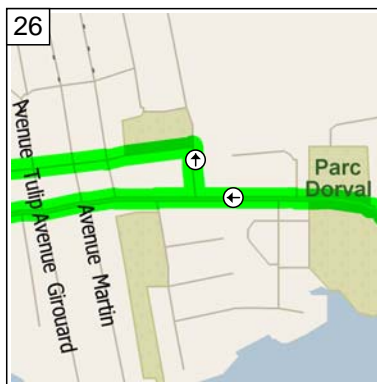
10:26 20.7 km  
Bear RIGHT (North-West) onto Boulevard St-Joseph for 0.3 km



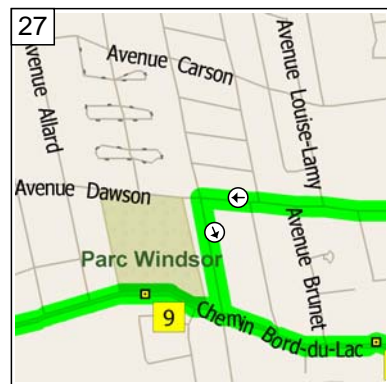
10:29 21.0 km  
At near Caughnawaga, stay on Boulevard St-Joseph (West) for 0.9 km



10:36 22.0 km  
Road name changes to Chemin Bord-du-Lac [Lakeshore Dr] for 0.7 km



10:41 22.7 km  
Turn RIGHT (North) onto Handfield Circle, then immediately turn LEFT (West) onto Avenue Dawson [Dawson Ave] for 1.7 km



10:48 24.4 km  
Turn LEFT (South) onto Avenue Roy for 0.3 km



10:49 24.6 km  
Turn RIGHT (West) onto Chemin Bord-du-Lac [Lakeshore Dr] for 0.2 km



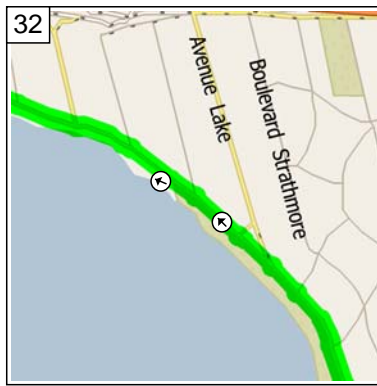
10:50 24.8 km  
At 1144 Chemin Bord-du-Lac, Montréal QC, stay on Chemin Bord-du-Lac [Lakeshore Dr] (West) for 0.8 km



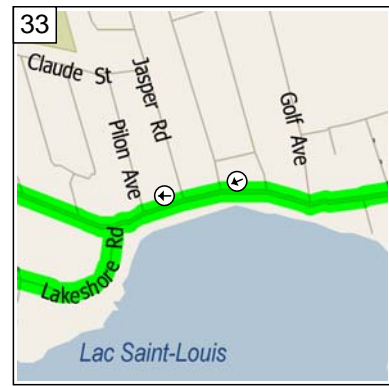
10:56 25.6 km  
At near Châteauguay Heights, stay on Chemin Bord-du-Lac [Lakeshore Dr] (West) for 0.6 km



11:01 26.2 km  
At near Châteauguay Heights, stay on Chemin Bord-du-Lac [Lakeshore Dr] (West) for 1.2 km



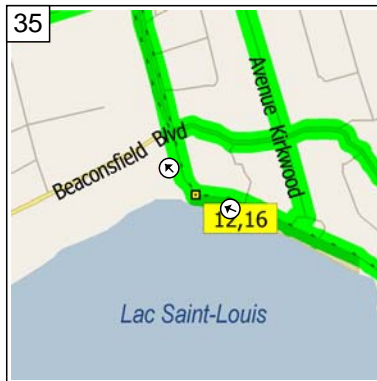
11:09 27.4 km  
Bear LEFT (West) onto Chemin Bord-du-Lac [Lakeshore Rd] for 5.4 km



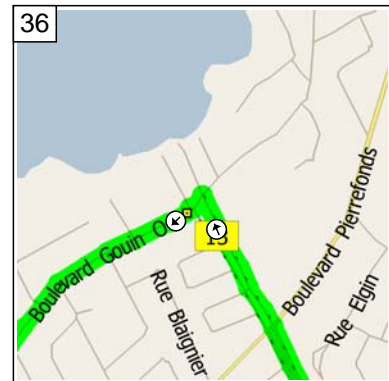
11:36 32.9 km  
Road name changes to Lakeshore Rd for 0.2 km



11:37 33.1 km  
Turn LEFT to stay on Lakeshore Rd for 1.1 km



11:42 34.1 km  
At 101 Lakeshore Rd, Montréal QC, bear RIGHT (North-West) onto Boulevard St-Charles for 5.3 km



12:02 39.5 km  
Turn LEFT (South-West) onto Boulevard Gouin O for 50 m



12:02 39.5 km  
 At near  
 Sainte-Marthe-sur-le-Lac, stay  
 on Boulevard Gouin O (West)  
 for 0.8 km



12:04 40.3 km  
 Road name changes to  
 Boulevard Gouin W for 60 m



12:05 40.4 km  
 Road name changes to  
 Boulevard Gouin O for 2.7 km



12:14 43.1 km  
 Road name changes to  
 Boulevard Gouin W for 0.1 km



12:16 43.2 km  
 Road name changes to  
 Boulevard Gouin O for 1.8 km



12:23 45.1 km  
 Road name changes to  
 Boulevard Gouin W for 0.1 km



12:24 45.2 km  
 Road name changes to  
 Boulevard Gouin O for 60 m



12:25 45.3 km  
 Road name changes to Chemin  
 Senneville for 1.8 km



12:32 47.0 km  
 Turn LEFT (South-East) onto  
 Avenue Phillips for 0.3 km



12:33 47.4 km  
 At near Baie-d'Urfé, return North-West on Avenue Phillips for 0.3 km



12:35 47.7 km  
 Turn LEFT (West) onto Chemin Senneville for 4.9 km



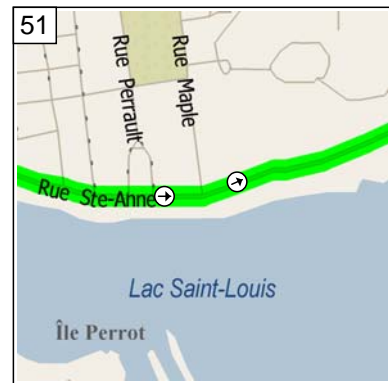
12:53 52.6 km  
 Turn RIGHT (South-West) onto Rue Ste-Anne for 0.4 km



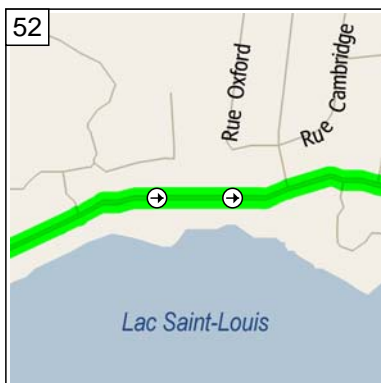
12:56 53.0 km  
 Arrive Lieu  
 Canal-de-Ste-Anne-de-Bellevue  
 [170 Rue Ste-Anne,  
 Ste-Anne-de-Bellevue, QC,  
 (514) 457-4888]



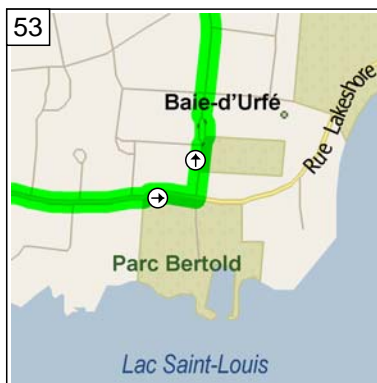
13:26 53.0 km  
 Depart Lieu  
 Canal-de-Ste-Anne-de-Bellevue  
 [170 Rue Ste-Anne,  
 Ste-Anne-de-Bellevue, QC,  
 (514) 457-4888] on Rue  
 Ste-Anne (South) for 1.0 km



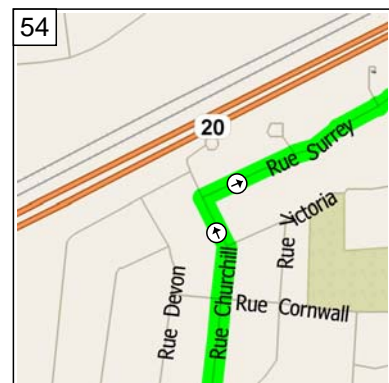
13:33 54.0 km  
 Road name changes to Chemin Lakeshore for 0.9 km



13:37 54.9 km  
 Road name changes to Rue Lakeshore for 0.8 km



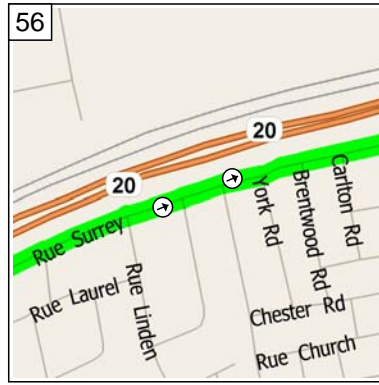
13:41 55.6 km  
 Turn LEFT (North) onto Rue Churchill for 1.0 km



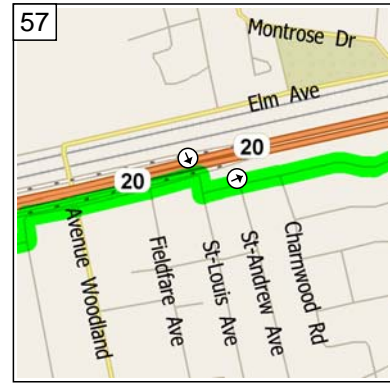
13:44 56.7 km  
 Turn RIGHT (East) onto Rue Surrey for 0.7 km



13:46 57.4 km  
 Turn LEFT (North) onto Rue Morgan, then immediately turn RIGHT (East) onto Rue Surrey for 1.7 km



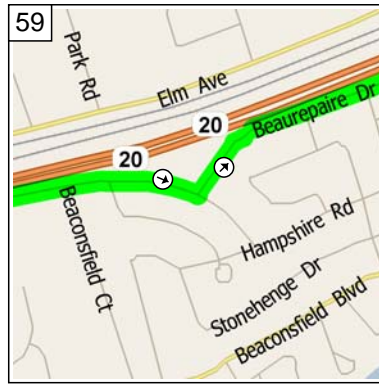
13:51 59.1 km  
 Road name changes to Beaurepaire Dr for 1.4 km



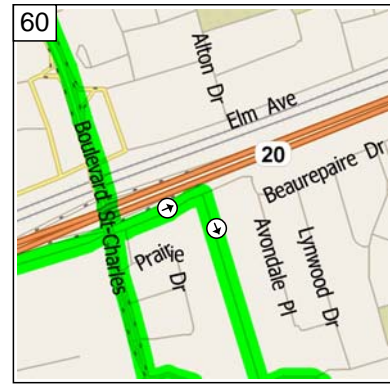
13:56 60.5 km  
 Turn LEFT to stay on Beaurepaire Dr for 1.6 km



14:00 62.2 km  
 Road name changes to Sussex Dr for 0.3 km



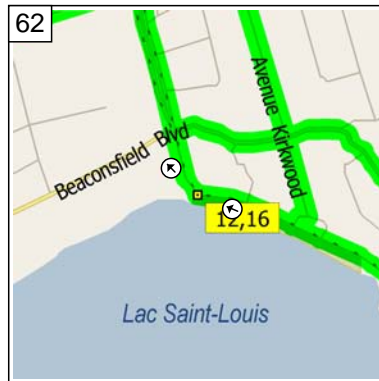
14:02 62.5 km  
 Turn LEFT (North-East) onto Beaurepaire Dr for 1.2 km



14:05 63.7 km  
 Turn RIGHT (South) onto Avenue Kirkwood for 0.7 km



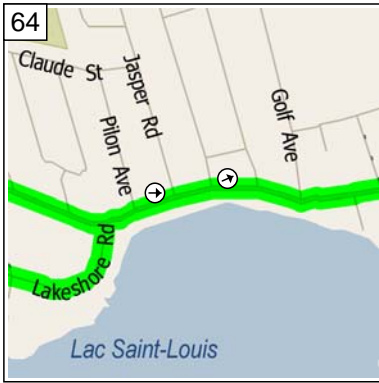
14:09 64.3 km  
 Turn RIGHT (West) onto Lakeshore Rd for 0.2 km



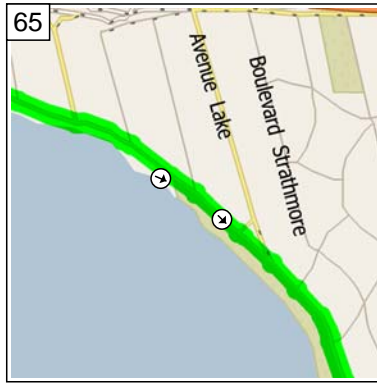
14:10 64.5 km  
 At near Baie-d'Urfé, bear RIGHT (North-West) onto Boulevard St-Charles, then immediately turn RIGHT (East) onto Beaconsfield Blvd for 1.2 km



14:15 65.8 km  
 Bear LEFT (East) onto Lakeshore Rd for 0.2 km



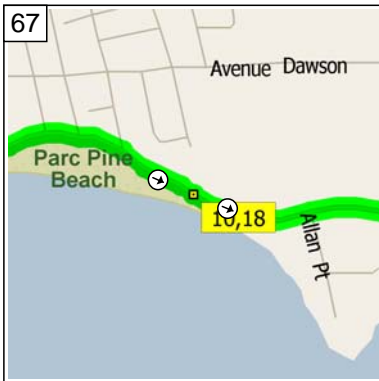
14:16 66.0 km  
Road name changes to Chemin Bord-du-Lac [Lakeshore Rd] for 5.4 km



14:43 71.4 km  
Bear RIGHT (South-East) onto Chemin Bord-du-Lac [Lakeshore Dr] for 1.2 km



14:52 72.6 km  
At near Châteauguay Heights, stay on Chemin Bord-du-Lac [Lakeshore Dr] (East) for 0.6 km



14:56 73.2 km  
At near Châteauguay Heights, stay on Chemin Bord-du-Lac [Lakeshore Dr] (East) for 1.3 km



15:05 74.5 km  
At near Caughnawaga, stay on Chemin Bord-du-Lac [Lakeshore Dr] (East) for 1.9 km



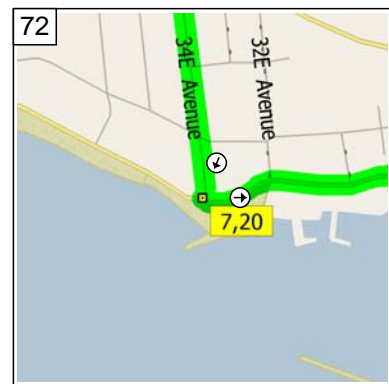
15:19 76.4 km  
Road name changes to Boulevard St-Joseph for 1.3 km



15:28 77.7 km  
Bear LEFT (East) onto Rue Broadway for 0.9 km



15:33 78.5 km  
Turn RIGHT (South) onto 34E Avenue for 0.5 km

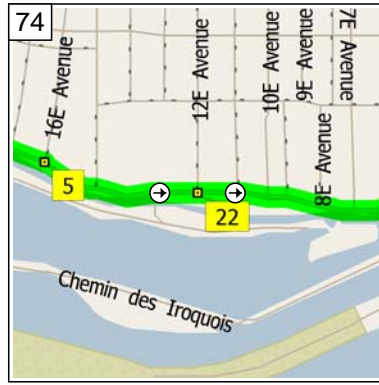


15:34 79.0 km  
At near Caughnawaga, turn LEFT (East) onto Boulevard St-Joseph for 0.9 km





15:40 79.9 km  
 At near Caughnawaga, stay on Boulevard St-Joseph (East) for 0.7 km



15:45 80.6 km  
 At Stationnement [1199 Boulevard St-Joseph, Lachine, QC], stay on Boulevard St-Joseph (East) for 0.4 km



15:48 81.0 km  
 Bear RIGHT (East) onto Chemin du Musée for 0.6 km



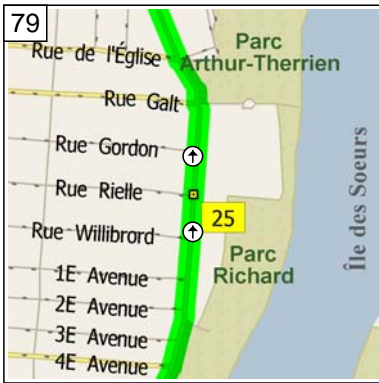
15:53 81.7 km  
 Road name changes to Boulevard Lasalle for 1.7 km



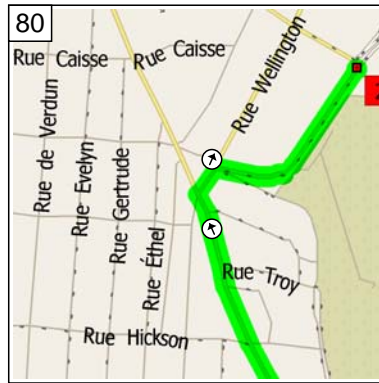
16:00 83.4 km  
 At 9478 Blvd Lasalle, Montréal QC, stay on Boulevard Lasalle (East) for 3.3 km



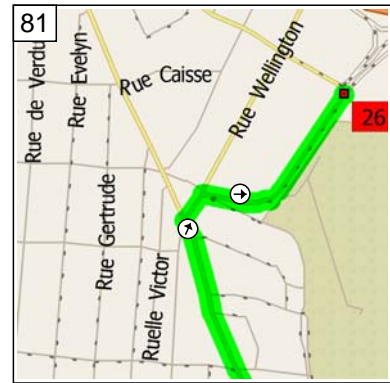
16:11 86.6 km  
 At near Sainte-Catherine, stay on Boulevard Lasalle (North-East) for 6.1 km



16:34 92.7 km  
 At near Montréal, stay on Boulevard Lasalle (North) for 0.9 km



16:37 93.7 km  
 Bear RIGHT (North) onto Rue Wellington for 70 m



16:38 93.7 km  
 Turn RIGHT (East) onto Local road(s) for 0.4 km



16:40 94.2 km  
Arrive Rue Henri-Duhamel,  
Montréal QC