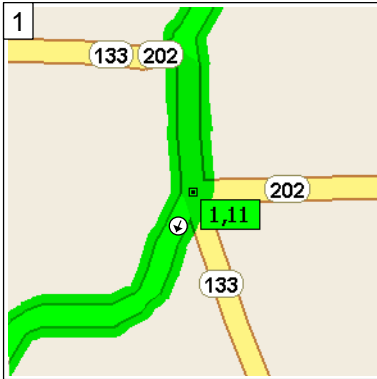
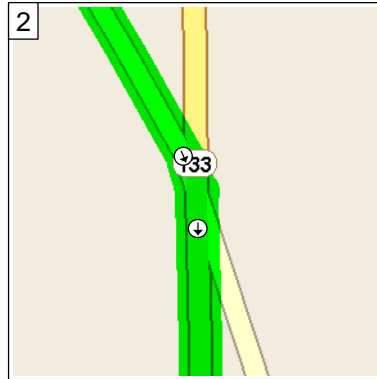


Orpailleur (départ/arrivée à Pike-River)

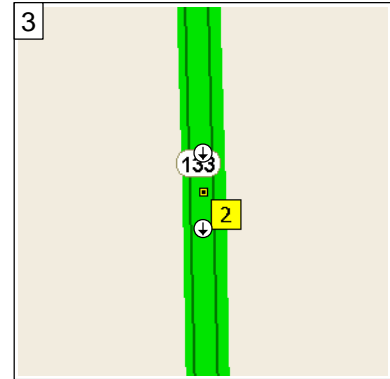
68.9 kilometers; 8 hours, 18 minutes



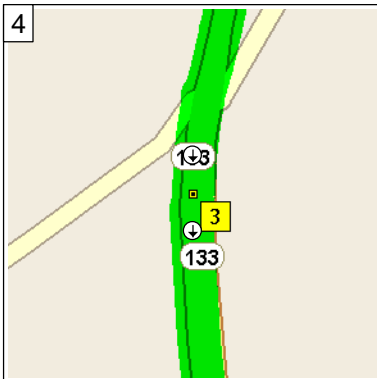
09:00 0.0 km
Depart near Bedford on Local road(s) (South) for 3.8 km



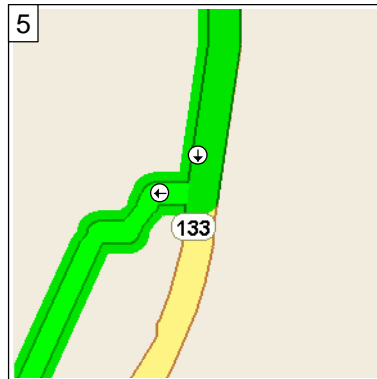
09:13 3.8 km
Bear RIGHT (South) onto HWY-133 for 1.9 km



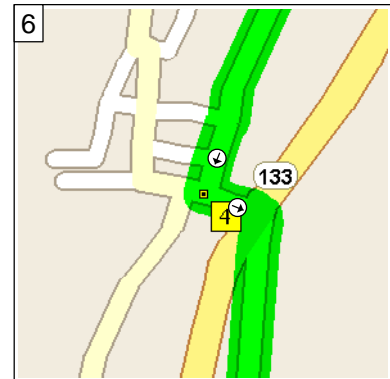
09:18 5.7 km
At near Bedford, stay on HWY-133 (South) for 1.8 km



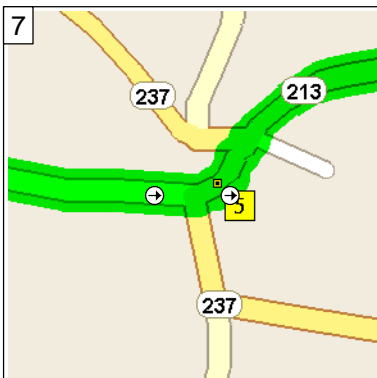
09:24 7.5 km
At near Morses Line, stay on HWY-133 (South) for 1.5 km



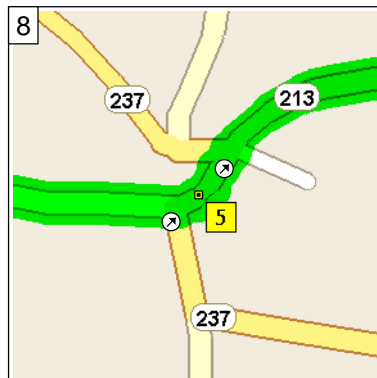
09:29 9.0 km
Turn RIGHT (West) onto Local road(s) for 1.0 km



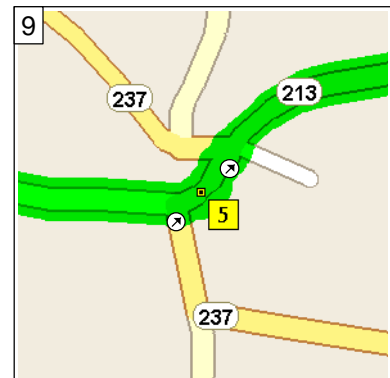
09:32 10.0 km
At near Highgate Springs, stay on Local road(s) (East) for 20.0 km



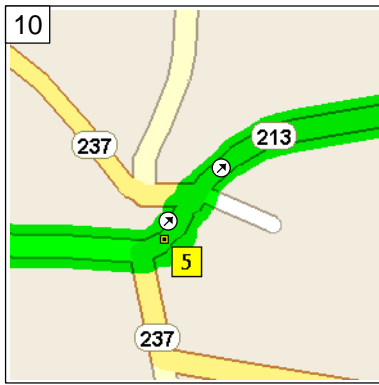
10:39 30.0 km
Continue (East) on HWY-237 for 70 m



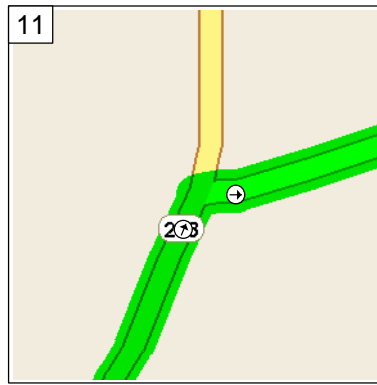
10:40 30.1 km
Arrive HWY-237, Frelighsburg QC



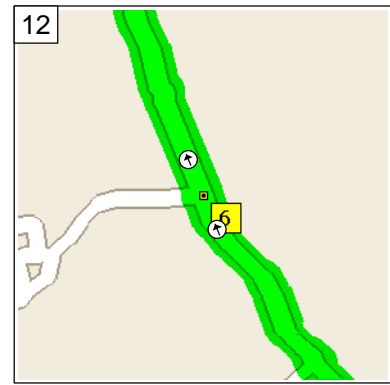
10:50 30.1 km
Depart HWY-237, Frelighsburg QC on HWY-237 (North-East) for 0.1 km



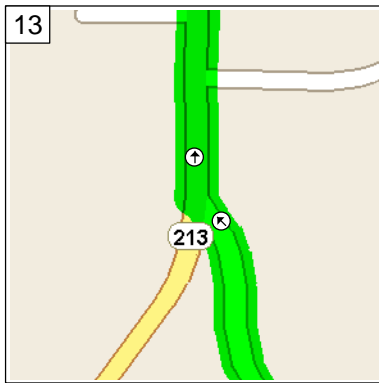
10:50 30.2 km
Continue (North-East) on
HWY-213 for 2.1 km



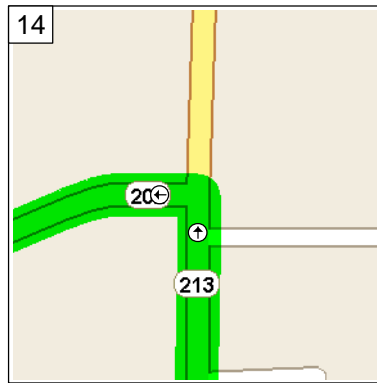
10:57 32.3 km
Bear RIGHT (East) onto Local
road(s) for 5.4 km



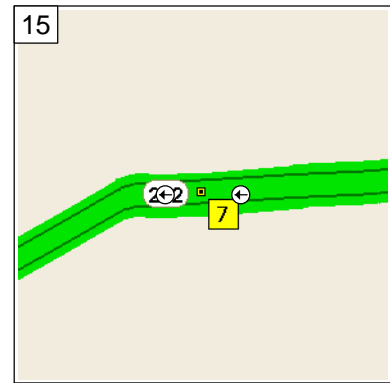
11:15 37.7 km
Stay on Local road(s) (North)
for 2.5 km



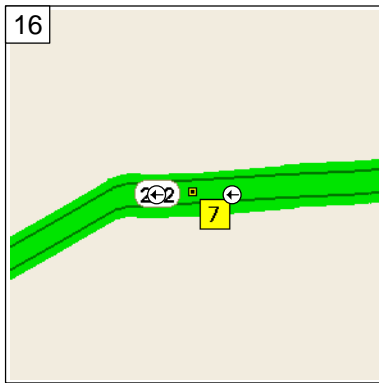
11:24 40.2 km
Bear RIGHT (North) onto
HWY-213 for 1.0 km



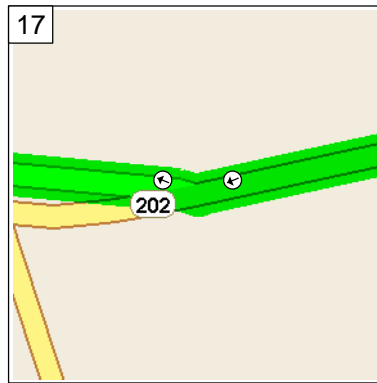
11:27 41.1 km
Turn LEFT (West) onto
HWY-202 for 3.6 km



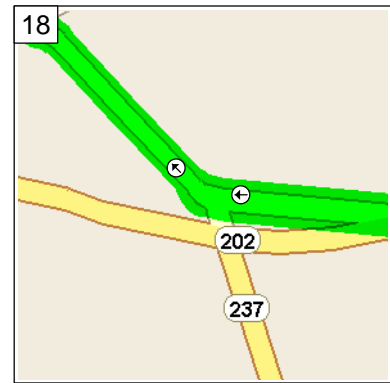
11:38 44.8 km
Arrive HWY-202, Dunham QC



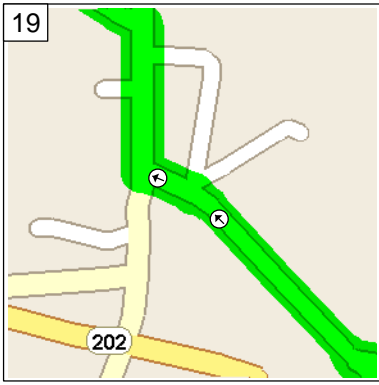
15:38 44.8 km
Depart HWY-202, Dunham QC
on HWY-202 (West) for 5.6 km



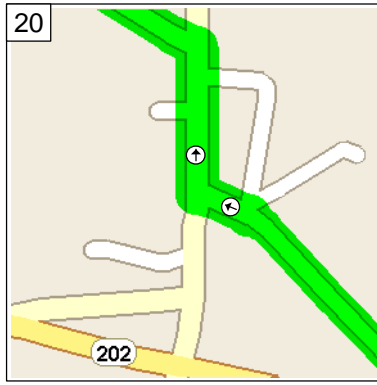
15:55 50.4 km
Bear RIGHT (West) onto Local
road(s) for 0.5 km



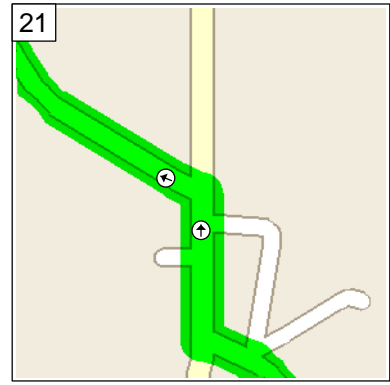
15:57 50.8 km
Bear RIGHT (North-West) onto
Local road(s) for 0.5 km



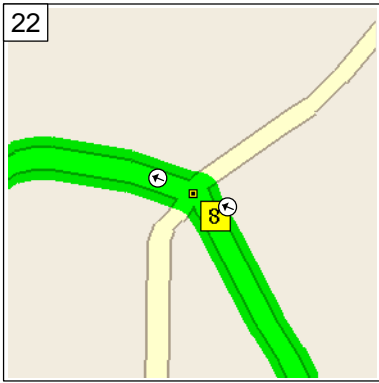
15:59 51.4 km
Bear LEFT (West) onto Local road(s) for 0.1 km



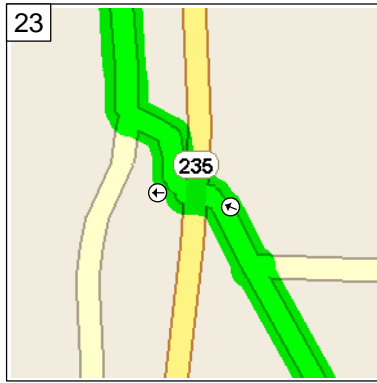
15:59 51.5 km
Bear RIGHT (North) onto Local road(s) for 0.3 km



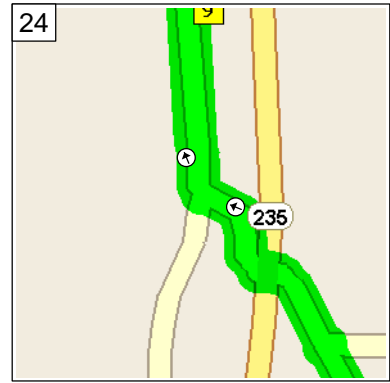
16:00 51.8 km
Bear LEFT (West) onto Local road(s) for 1.9 km



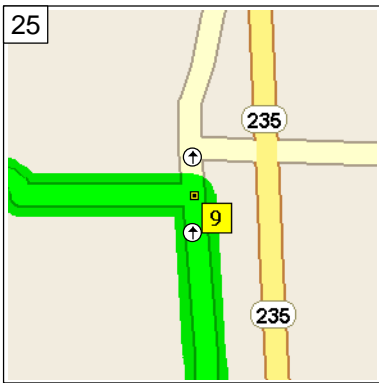
16:07 53.7 km
At near Bedford, stay on Local road(s) (West) for 5.0 km



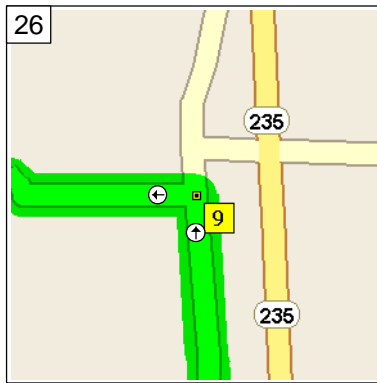
16:23 58.7 km
Bear LEFT (West) onto Local road(s) for 0.3 km



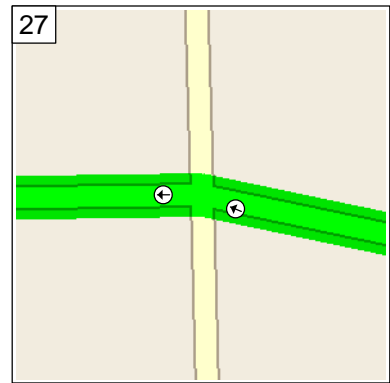
16:24 59.0 km
Bear RIGHT (North) onto Local road(s) for 0.5 km



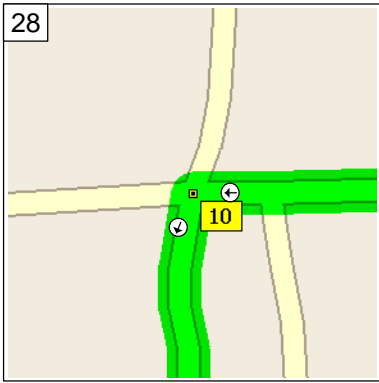
16:26 59.4 km
Arrive near Bedford



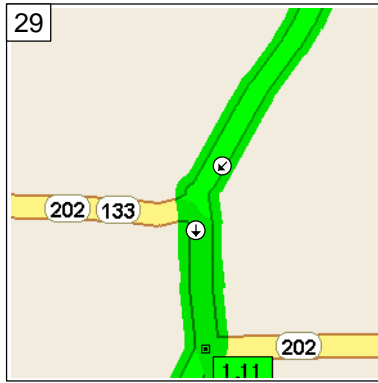
16:46 59.4 km
Depart near Bedford on Local road(s) (West) for 3.5 km



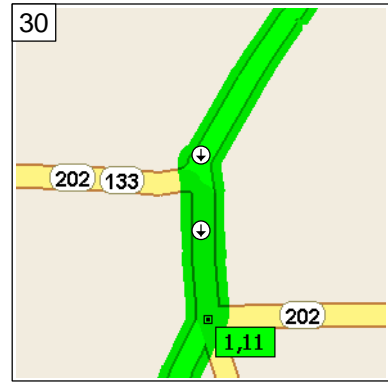
16:57 62.9 km
Bear LEFT (West) onto Local road(s) for 1.7 km



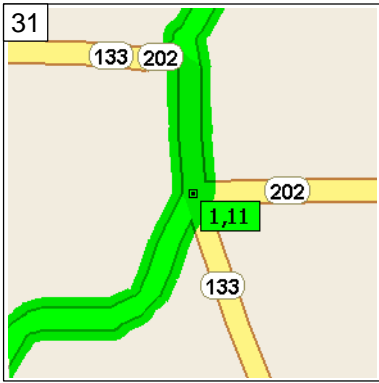
17:03 64.6 km
At near Bedford, stay on Local road(s) (South) for 3.9 km



17:16 68.6 km
Bear LEFT (South) onto Local road(s) for 70 m



17:17 68.6 km
Continue (South) on HWY-133 [HWY-202] for 0.3 km



17:18 68.9 km
Arrive near Bedford