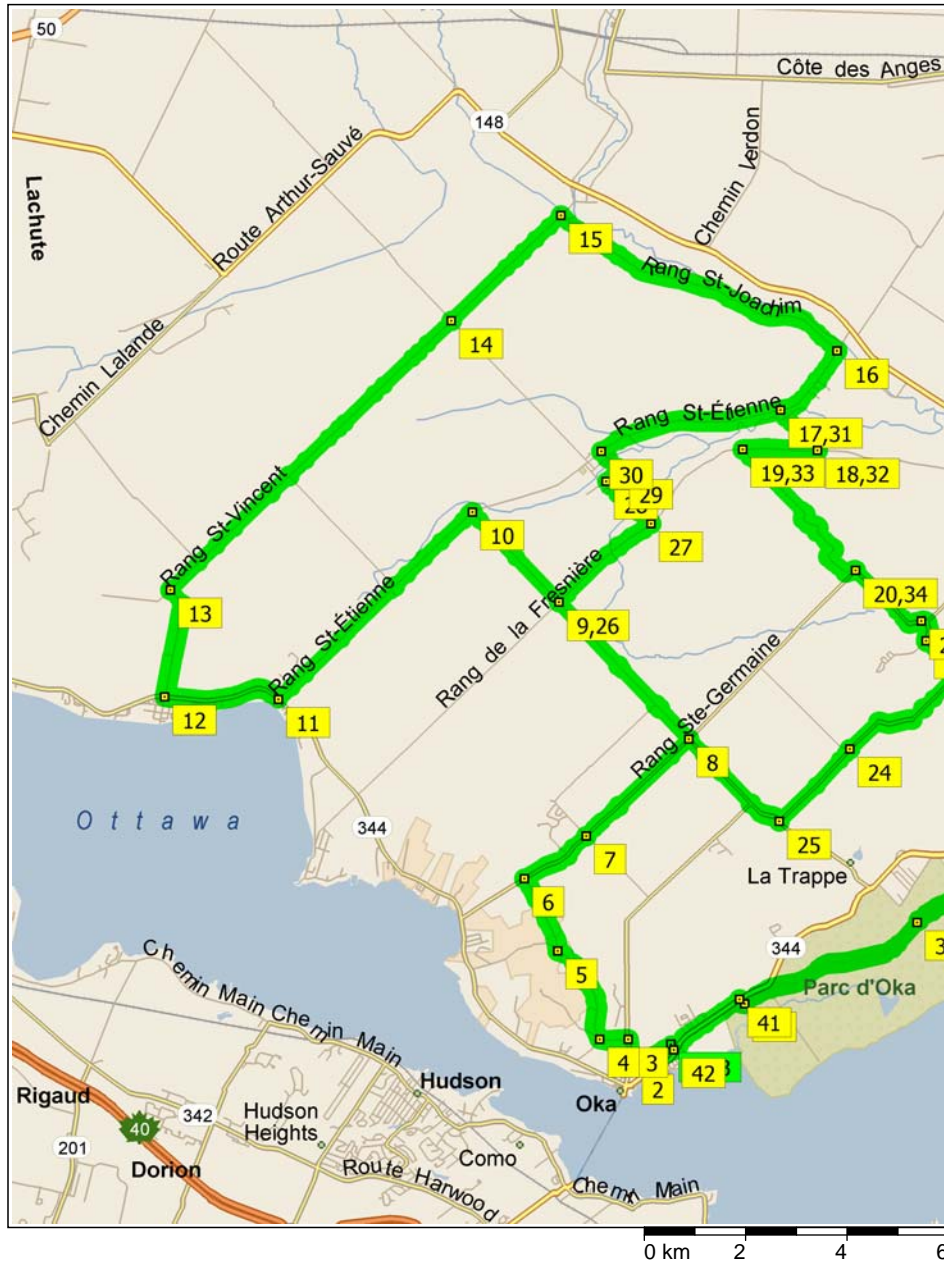
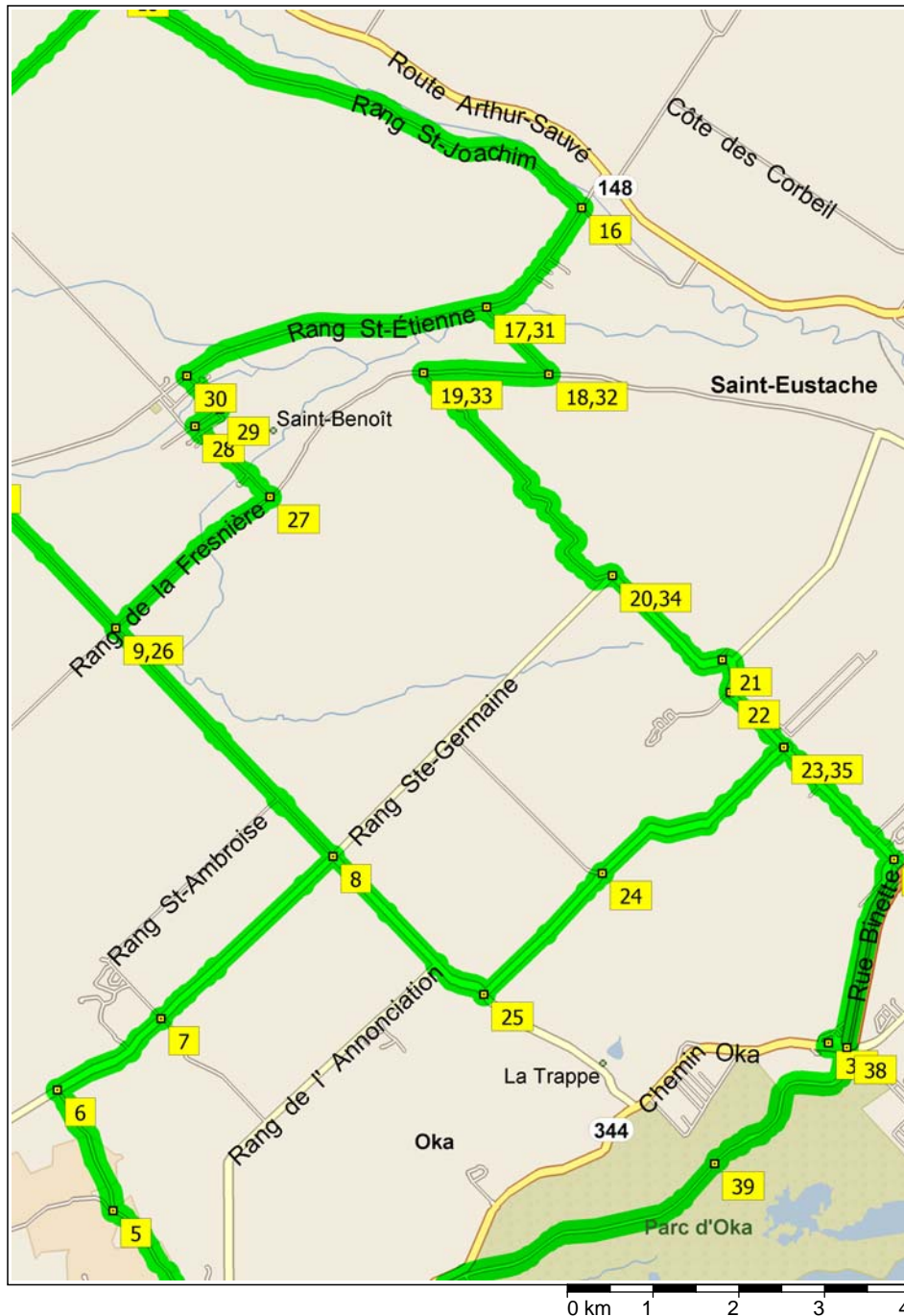


Oka_95

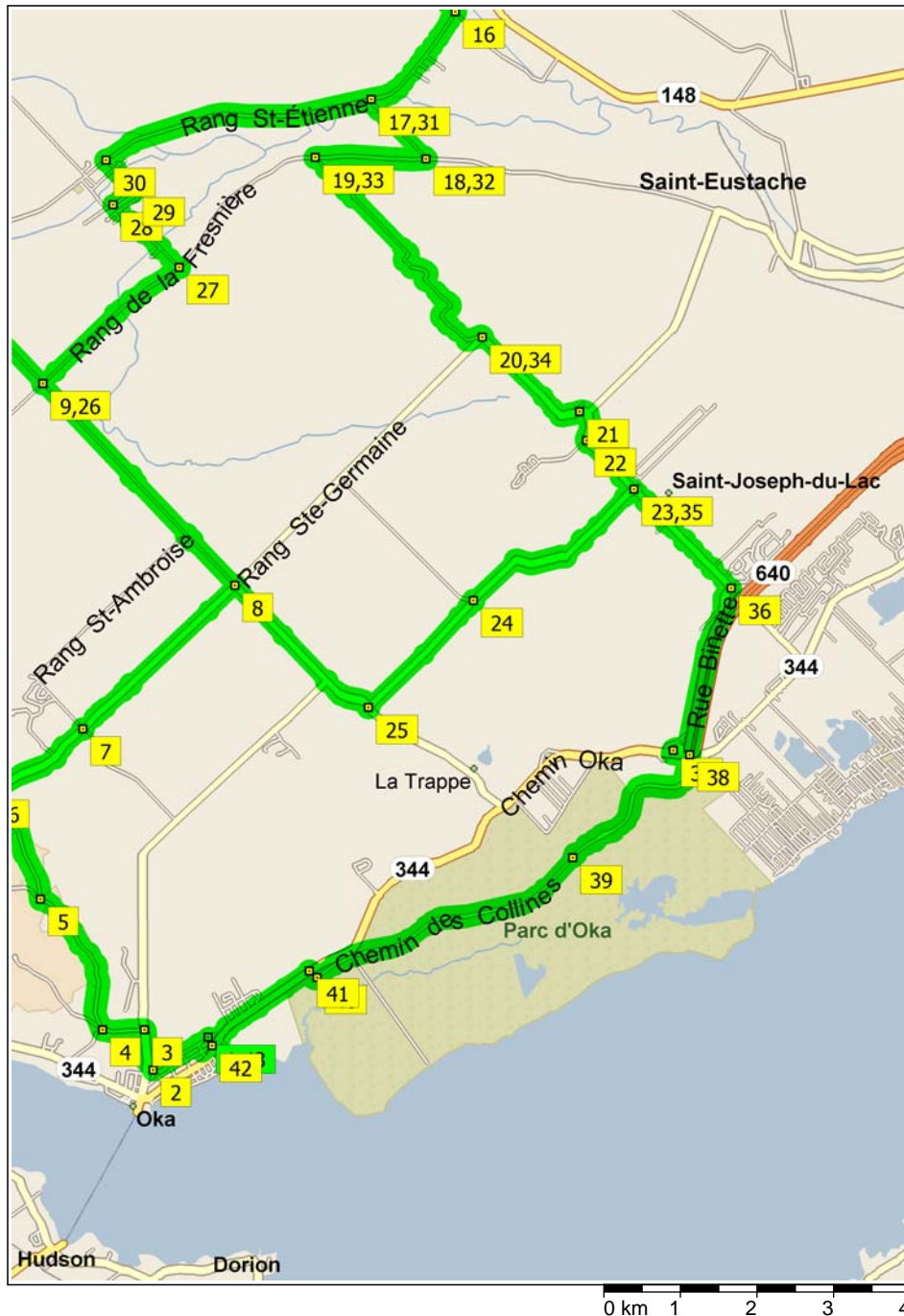
95.4 kilometers; 2 hours, 29 minutes



- | | | | |
|-------|---------|-----------|---|
| 10:00 | 0.0 km | 1 | Depart École des Pins [25 Rue des Pins, Oka QC J0N, (450) 491-8400] on Rue des Pins (West) for 0.8 km |
| 10:01 | 0.8 km | 2 | At 62 Rue St-Jacques, Oka QC, turn RIGHT (North-West) onto Rue St-Jacques, then immediately bear RIGHT (North) onto Rang de l'Annonciation for 0.6 km |
| 10:02 | 1.4 km | 3 | At Chemin du Milieu, Oka QC, turn LEFT (West) onto Chemin du Milieu for 0.6 km |
| 10:03 | 2.0 km | 4 | At Rang du Milieu, Oka QC, bear RIGHT (West) onto Rang du Milieu for 2.1 km |
| 10:07 | 4.0 km | 5 | At Rang du Milieu, Oka QC, stay on Rang du Milieu (North) for 1.6 km |
| 10:10 | 5.6 km | 6 | At 339 Rang Ste-Germaine, Oka QC, turn RIGHT (East) onto Rang Ste-Germaine for 1.5 km |
| 10:11 | 7.1 km | 7 | At 2 Rang St-Ambroise, Oka QC, stay on Rang Ste-Germaine (North-East) for 2.8 km |
| 10:15 | 9.9 km | 8 | At 301 Rang Ste-Sophie, Oka QC, turn LEFT (North-West) onto Montée de la Côte-Rouge for 3.7 km |
| 10:18 | 13.6 km | 9 | At near Saint-Benoît, stay on Montée de la Côte-Rouge (North-West) for 2.5 km |
| 10:21 | 16.1 km | 10 | At 7602 Rang St-Étienne, Mirabel QC, turn LEFT (West) onto Rang St-Étienne for 5.3 km |
| 10:26 | 21.4 km | 11 | At 102 Rang St-Étienne, St-Placide QC, turn RIGHT (North-West) onto Rte-344 for 2.4 km |
| 10:29 | 23.8 km | 12 | At 100 Montée St-Vincent, St-Placide QC, turn RIGHT (North) onto Montée St-Vincent for 2.2 km |
| 10:31 | 26.0 km | 13 | At 398 Montée St-Vincent, St-Placide QC, turn RIGHT (North-East) onto Rang St-Vincent for 7.7 km |
| 10:38 | 33.6 km | 14 | At 7302 Rang St-Vincent, Mirabel QC, stay on Rang St-Vincent (North-East) for 3.0 km |
| 10:41 | 36.6 km | 15 | At 7199 Rang St-Joachim, Mirabel QC, turn RIGHT (East) onto Rang St-Joachim for 6.2 km |
| 10:48 | 42.9 km | 16 | At 12219 Rang St-Étienne, Mirabel QC, turn RIGHT (South) onto Rang St-Étienne for 1.7 km |



- 10:50 44.5 km **17** At 4698 Montée Rochon, Mirabel QC, turn LEFT (South) onto Montée Rochon for 1.1 km
- 10:52 45.6 km **18** At 12001 Rang de la Fresnière, Mirabel QC, turn RIGHT (West) onto Rang de la Fresnière for 1.5 km
- 10:53 47.1 km **19** At 11004 Rang de la Fresnière, Mirabel QC, turn LEFT (South) onto Montée Robillard for 1.8 km
- 10:55 48.9 km Road name changes to Chemin Principal for 1.9 km
- 10:58 50.8 km **20** At near Saint-Joseph-du-Lac, stay on Chemin Principal (South-East) for 1.7 km
- 11:00 52.5 km **21** Arrive near Saint-Joseph-du-Lac
- 11:30 52.5 km Depart near Saint-Joseph-du-Lac on Chemin Principal (East) for 0.5 km
- 11:31 53.0 km **22** At 1401 Chemin Principal, St-Joseph-du-Lac QC, stay on Chemin Principal (South-East) for 0.9 km
- 11:32 53.9 km **23** At 3 Montée du Village, St-Joseph-du-Lac QC, turn RIGHT (South-West) onto Montée du Village for 2.7 km
- 11:37 56.6 km **24** At 993 Montée du Village, St-Joseph-du-Lac QC, road name changes to Montée St-Joseph-du-Lac for 2.0 km
- 11:39 58.6 km **25** At Montée St-Joseph-du-Lac, Oka QC, turn RIGHT (North-West) onto Rang Ste-Sophie for 2.5 km
- 11:41 61.1 km Road name changes to Montée de la Côte-Rouge for 3.7 km
- 11:45 64.8 km **26** At near Saint-Benoît, turn RIGHT (North-East) onto Rang de la Fresnière for 2.4 km
- 11:47 67.2 km **27** At 9850 Rang de la Fresnière, Mirabel QC, turn LEFT (North-West) onto Rue Chénier for 1.2 km
- 11:49 68.4 km **28** At 9258 Rue Dumouchel, Mirabel QC, turn RIGHT (East) onto Rue Dumouchel for 0.4 km
- 11:50 68.8 km **29** At near Saint-Benoît, turn LEFT (North-West) onto Rue Lafontaine for 0.6 km
- 11:52 69.3 km **30** At 9234 Rang St-Étienne, Mirabel QC, road name changes to Rang St-Étienne for 3.7 km
- 11:55 73.0 km **31** At 4698 Montée Rochon, Mirabel QC, turn RIGHT (South) onto Montée Rochon for 1.1 km
- 11:57 74.1 km **32** At 12001 Rang de la Fresnière, Mirabel QC, turn RIGHT (West) onto Rang de la Fresnière for 1.5 km



- 11:58 75.6 km **33** At 11004 Rang de la Fresniere, Mirabel QC, turn LEFT (South) onto Montée Robillard for 1.8 km
- 12:01 77.4 km Road name changes to Chemin Principal for 1.9 km
- 12:04 79.3 km **34** At near Saint-Joseph-du-Lac, stay on Chemin Principal (South-East) for 3.1 km
- 12:07 82.4 km **35** At 3 Montée du Village, St-Joseph-du-Lac QC, stay on Chemin Principal (South-East) for 1.9 km
- 12:10 84.3 km **36** At 525 Chemin Principal, St-Joseph-du-Lac QC, turn RIGHT (South-West) onto Rue Binette for 2.4 km
- 12:13 86.7 km **37** At 594 Rue Binette, St-Joseph-du-Lac QC, stay on Rue Binette (South-West) for 30 m
- 12:13 86.7 km Turn LEFT (East) onto Rte-344 [Chemin Oka] for 0.2 km
- 12:14 86.9 km **38** *Turn potentially restricted* At near Pointe-Calumet, turn RIGHT (South) onto Chemin des Collines for 2.3 km
- 12:18 89.3 km **39** At near La Trappe, stay on Chemin des Collines (South-West) for 3.9 km
- 12:24 93.1 km **40** At Chemin des Collines, Oka QC, road name changes to Local road(s) for 0.2 km
- 12:25 93.3 km **41** At Kiosque d'Information Touristique [2017 Chemin Oka, Oka QC J0N, (450) 479-8336], bear LEFT (South-West) onto Rte-344 [Chemin Oka] for 1.6 km
- 12:27 94.9 km Bear RIGHT (West) onto Rue des Cèdres for 60 m
- 12:27 95.0 km **42** At near Oka, stay on Rue des Cèdres (West) for 0.1 km
- 12:28 95.1 km Turn RIGHT (North) onto Rue Lefebvre N, then immediately turn RIGHT (East) onto Rue des Pins for 0.3 km
- 12:29 95.4 km **43** Arrive École des Pins [25 Rue des Pins, Oka QC J0N, (450) 491-8400]