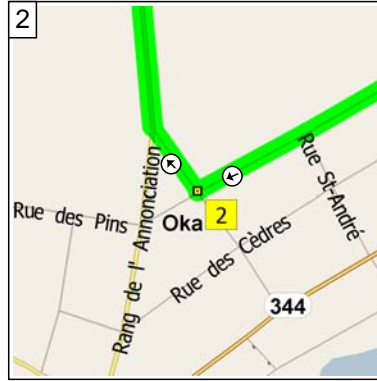


Oka_95

95.4 kilometers; 2 hours, 29 minutes



10:00 0.0 km
Depart École des Pins [25 Rue des Pins, Oka QC J0N, (450) 491-8400] on Rue des Pins (West) for 0.8 km



10:01 0.8 km
At 62 Rue St-Jacques, Oka QC, turn RIGHT (North-West) onto Rue St-Jacques, then immediately bear RIGHT (North) onto Rang de l'Annonciation for 0.6 km



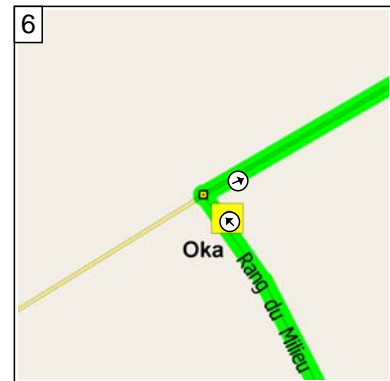
10:02 1.4 km
At Chemin du Milieu, Oka QC, turn LEFT (West) onto Chemin du Milieu for 0.6 km



10:03 2.0 km
At Rang du Milieu, Oka QC, bear RIGHT (West) onto Rang du Milieu for 2.1 km



10:07 4.0 km
At Rang du Milieu, Oka QC, stay on Rang du Milieu (North) for 1.6 km



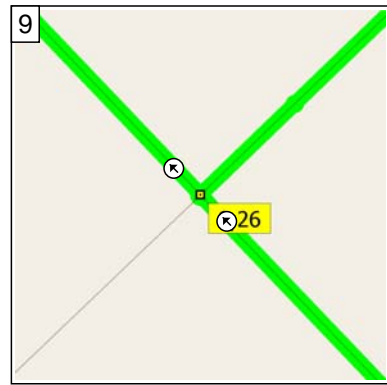
10:10 5.6 km
At 339 Rang Ste-Germaine, Oka QC, turn RIGHT (East) onto Rang Ste-Germaine for 1.5 km



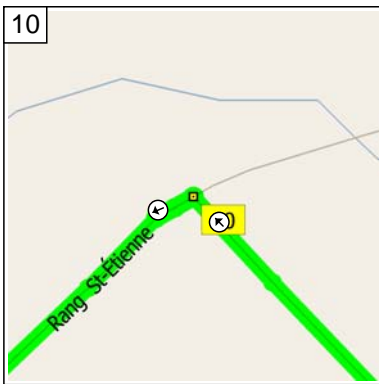
10:11 7.1 km
At 2 Rang St-Ambroise, Oka QC, stay on Rang Ste-Germain (North-East) for 2.8 km



10:15 9.9 km
At 301 Rang Ste-Sophie, Oka QC, turn LEFT (North-West) onto Montée de la Côte-Rouge for 3.7 km



10:18 13.6 km
At near Saint-Benoît, stay on Montée de la Côte-Rouge (North-West) for 2.5 km



10:21 16.1 km
At 7602 Rang St-Étienne, Mirabel QC, turn LEFT (West) onto Rang St-Étienne for 5.3 km



10:26 21.4 km
At 102 Rang St-Étienne, St-Placide QC, turn RIGHT (North-West) onto Rte-344 for 2.4 km



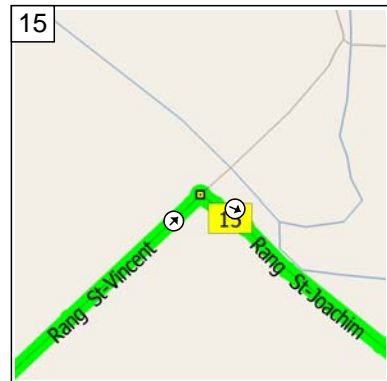
10:29 23.8 km
At 100 Montée St-Vincent, St-Placide QC, turn RIGHT (North) onto Montée St-Vincent for 2.2 km



10:31 26.0 km
At 398 Montée St-Vincent, St-Placide QC, turn RIGHT (North-East) onto Rang St-Vincent for 7.7 km



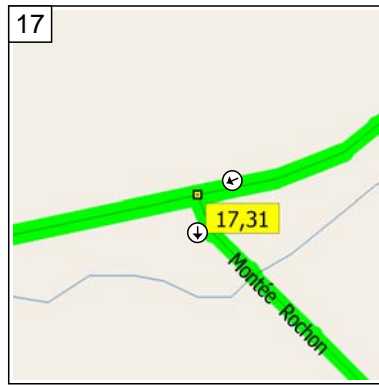
10:38 33.6 km
At 7302 Rang St-Vincent, Mirabel QC, stay on Rang St-Vincent (North-East) for 3.0 km



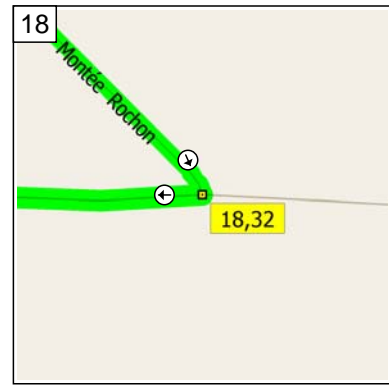
10:41 36.6 km
At 7199 Rang St-Joachim, Mirabel QC, turn RIGHT (East) onto Rang St-Joachim for 6.2 km



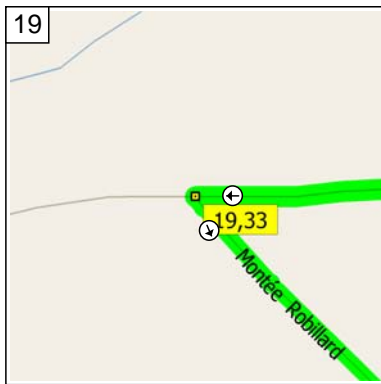
10:48 42.9 km
At 12219 Rang St-Étienne, Mirabel QC, turn RIGHT (South) onto Rang St-Étienne for 1.7 km



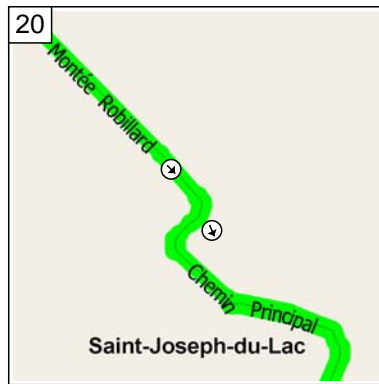
10:50 44.5 km
At 4698 Montée Rochon, Mirabel QC, turn LEFT (South) onto Montée Rochon for 1.1 km



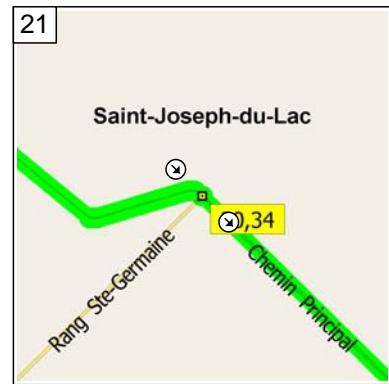
10:52 45.6 km
At 12001 Rang de la Fresnière, Mirabel QC, turn RIGHT (West) onto Rang de la Fresnière for 1.5 km



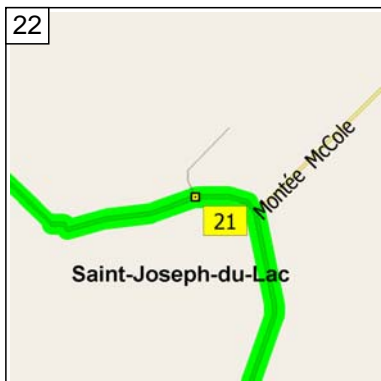
10:53 47.1 km
At 11004 Rang de la Fresnière, Mirabel QC, turn LEFT (South) onto Montée Robillard for 1.8 km



10:55 48.9 km
Road name changes to Chemin Principal for 1.9 km



10:58 50.8 km
At near Saint-Joseph-du-Lac, stay on Chemin Principal (South-East) for 1.7 km



11:00 52.5 km
Arrive near Saint-Joseph-du-Lac



11:30 52.5 km
Depart near Saint-Joseph-du-Lac on Chemin Principal (East) for 0.5 km



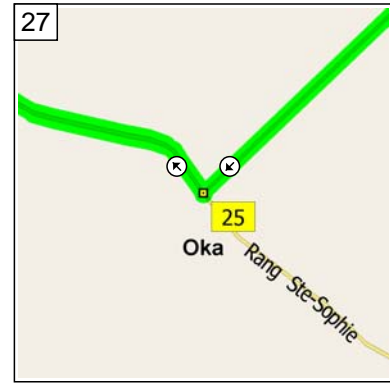
11:31 53.0 km
At 1401 Chemin Principal, St-Joseph-du-Lac QC, stay on Chemin Principal (South-East) for 0.9 km



11:32 53.9 km
 At 3 Montée du Village, St-Joseph-du-Lac QC, turn RIGHT (South-West) onto Montée du Village for 2.7 km



11:37 56.6 km
 At 993 Montée du Village, St-Joseph-du-Lac QC, road name changes to Montée St-Joseph-du-Lac for 2.0 km



11:39 58.6 km
 At Montée St-Joseph-du-Lac, Oka QC, turn RIGHT (North-West) onto Rang Ste-Sophie for 2.5 km



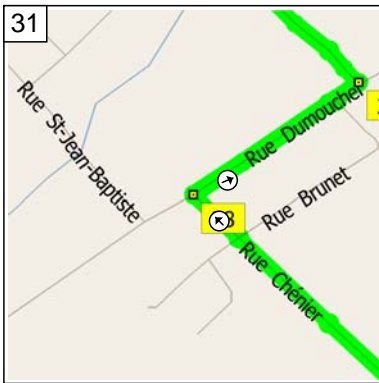
11:41 61.1 km
 Road name changes to Montée de la Côte-Rouge for 3.7 km



11:45 64.8 km
 At near Saint-Benoît, turn RIGHT (North-East) onto Rang de la Fresnière for 2.4 km



11:47 67.2 km
 At 9850 Rang de la Fresnière, Mirabel QC, turn LEFT (North-West) onto Rue Chénier for 1.2 km



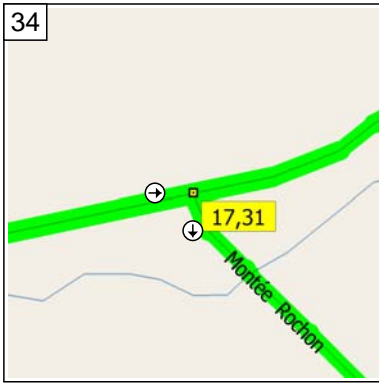
11:49 68.4 km
 At 9258 Rue Dumouchel, Mirabel QC, turn RIGHT (East) onto Rue Dumouchel for 0.4 km



11:50 68.8 km
 At near Saint-Benoît, turn LEFT (North-West) onto Rue Lafontaine for 0.6 km



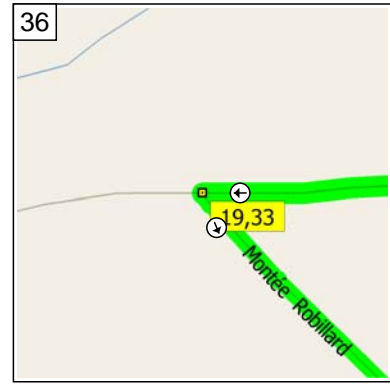
11:52 69.3 km
 At 9234 Rang St-Étienne, Mirabel QC, road name changes to Rang St-Étienne for 3.7 km



11:55 73.0 km
At 4698 Montée Rochon, Mirabel QC, turn RIGHT (South) onto Montée Rochon for 1.1 km



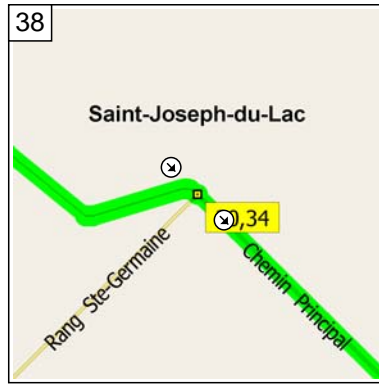
11:57 74.1 km
At 12001 Rang de la Fresnière, Mirabel QC, turn RIGHT (West) onto Rang de la Fresnière for 1.5 km



11:58 75.6 km
At 11004 Rang de la Fresnière, Mirabel QC, turn LEFT (South) onto Montée Robillard for 1.8 km



12:01 77.4 km
Road name changes to Chemin Principal for 1.9 km



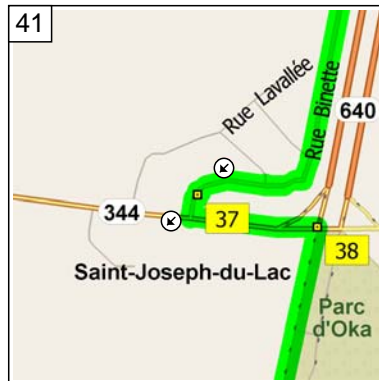
12:04 79.3 km
At near Saint-Joseph-du-Lac, stay on Chemin Principal (South-East) for 3.1 km



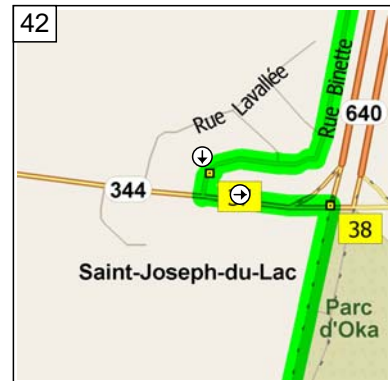
12:07 82.4 km
At 3 Montée du Village, St-Joseph-du-Lac QC, stay on Chemin Principal (South-East) for 1.9 km



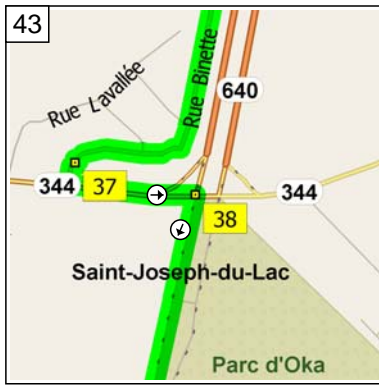
12:10 84.3 km
At 525 Chemin Principal, St-Joseph-du-Lac QC, turn RIGHT (South-West) onto Rue Binette for 2.4 km



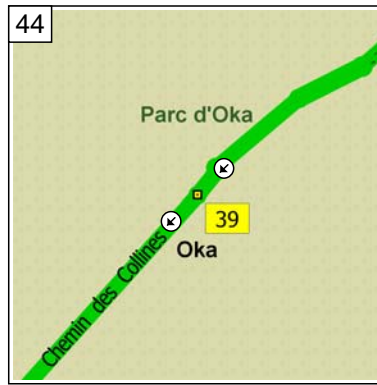
12:13 86.7 km
At 594 Rue Binette, St-Joseph-du-Lac QC, stay on Rue Binette (South-West) for 30 m



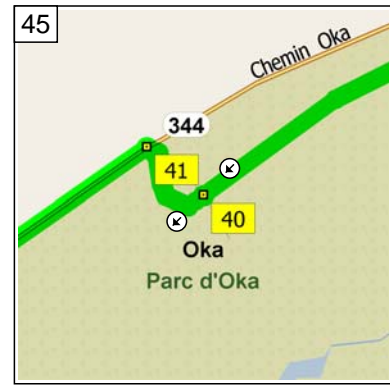
12:13 86.7 km
Turn LEFT (East) onto Rte-344 [Chemin Oka] for 0.2 km



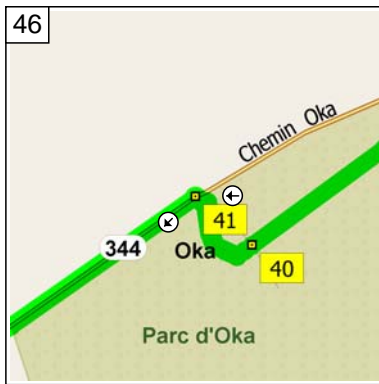
12:14 86.9 km
 Turn potentially restricted At near Pointe-Calumet, turn RIGHT (South) onto Chemin des Collines for 2.3 km



12:18 89.3 km
 At near La Trappe, stay on Chemin des Collines (South-West) for 3.9 km



12:24 93.1 km
 At Chemin des Collines, Oka QC, road name changes to Local road(s) for 0.2 km



12:25 93.3 km
 At Kiosque d'Information Touristique [2017 Chemin Oka, Oka QC J0N, (450) 479-8336], bear LEFT (South-West) onto Rte-344 [Chemin Oka] for 1.6 km



12:27 94.9 km
 Bear RIGHT (West) onto Rue des Cèdres for 60 m



12:27 95.0 km
 At near Oka, stay on Rue des Cèdres (West) for 0.1 km



12:28 95.1 km
 Turn RIGHT (North) onto Rue Lefebvre N, then immediately turn RIGHT (East) onto Rue des Pins for 0.3 km



12:29 95.4 km
 Arrive École des Pins [25 Rue des Pins, Oka QC J0N, (450) 491-8400]