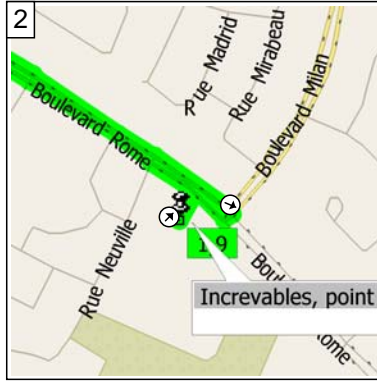


Napierville 73 km

72.7 kilometers; 3 hours, 24 minutes



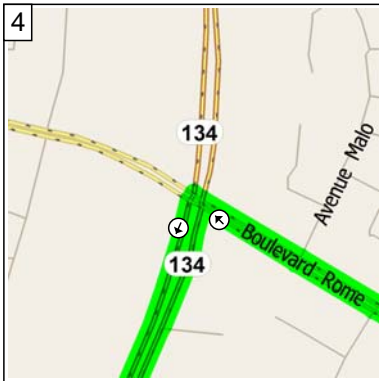
09:00 0.0 km
 Depart Incevables, point de départ on Local road(s) (North-East) for 50 m



09:00 0.1 km
 Turn RIGHT (East) onto Boulevard Rome, then immediately turn LEFT (East) onto Boulevard Milan for 80 m



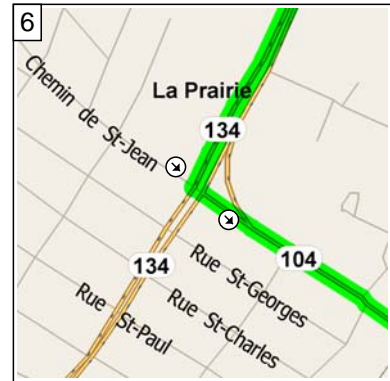
09:02 0.1 km
 Turn LEFT (North-West) onto Boulevard Rome for 0.8 km



09:06 0.9 km
 Turn LEFT (South) onto RTE-134 [Boulevard Taschereau] for 4.7 km



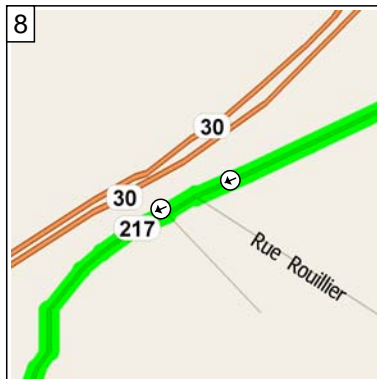
09:24 5.6 km
 Turn LEFT (South-East) onto Chemin de St-Jean for 20 m



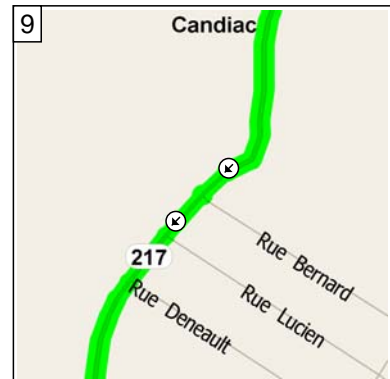
09:25 5.6 km
 Road name changes to RTE-104 [Chemin de St-Jean] for 2.8 km



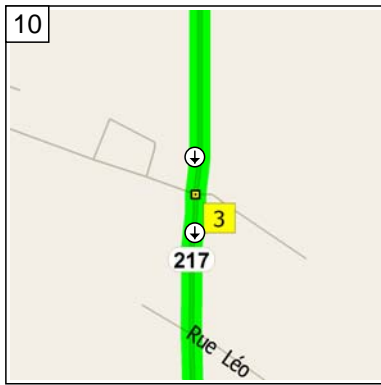
09:39 8.5 km
 At near La Prairie, turn RIGHT (South-West) onto RTE-217 [Route Édouard VII] for 2.5 km



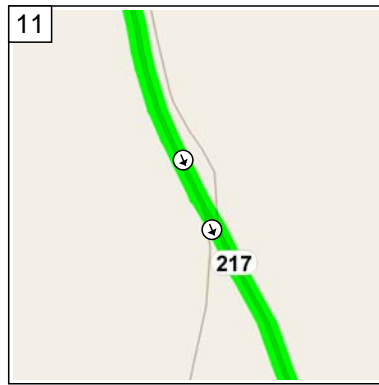
09:46 10.9 km
 Keep STRAIGHT onto RTE-217 [Rang St-Joseph No] for 1.2 km



09:48 12.1 km
 Keep STRAIGHT onto RTE-217 [Route Edouard VII] for 0.7 km



09:50 12.8 km
 At near Saint-Philippe-de-La Prairie, stay on RTE-217 [Route Edouard VII] (South) for 7.8 km



10:06 20.6 km
 Keep STRAIGHT onto RTE-217 [Boulevard Édouard VII] for 2.8 km



10:12 23.4 km
 Turn RIGHT (South-West) onto Montée St-Jacques, then immediately bear LEFT (South) onto Rang St-Philippe S for 0.6 km



10:14 24.0 km
 At near L'acadie, stay on Rang St-Philippe S (South) for 2.9 km



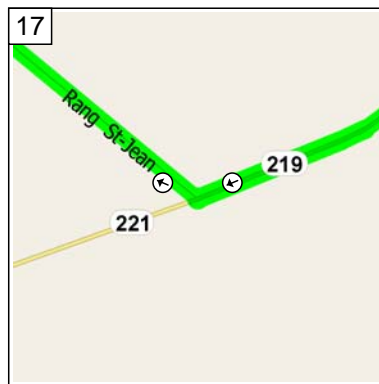
10:19 26.9 km
 Turn RIGHT (West) onto Montée Langevin for 0.2 km



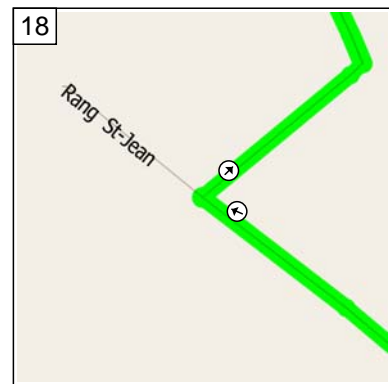
10:20 27.1 km
 Bear LEFT (South) onto Rang du Coteau for 6.8 km



10:31 34.0 km
 At Rang du Coteau, St-Cyprien-de-Napierville QC, bear RIGHT (South) onto RTE-217 [Rang du Coteau], then immediately turn RIGHT (West) onto RTE-219 [RTE-221] for 1.6 km



10:35 35.5 km
 Bear RIGHT (West) onto Rang St-Jean for 1.9 km



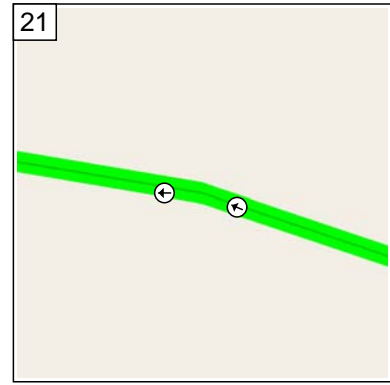
10:39 37.4 km
 Turn RIGHT (North-East) onto Rang des Sloans for 7.8 km



10:51 45.2 km
At 604 Rang des Sloans, St-Édouard QC, stay on Rang des Sloans (North) for 3.4 km



10:57 48.5 km
Turn RIGHT (North) onto Chemin St-Édouard for 2.4 km



11:01 50.9 km
Road name changes to Chemin St-Édouard for 1.1 km



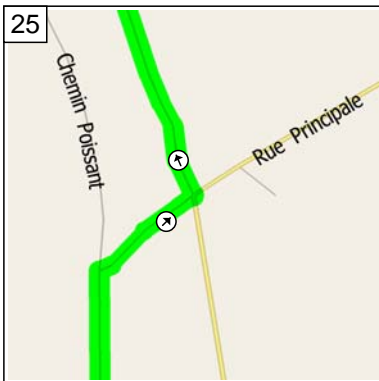
11:05 52.0 km
Turn RIGHT (North) onto Chemin St-Pierre for 0.4 km



11:08 52.5 km
Keep LEFT onto Chemin Principal for 2.2 km



11:12 54.7 km
Turn RIGHT (East) onto Montée Monette for 0.2 km



11:13 54.9 km
Turn LEFT (North) onto Chemin St-François-Xavier for 2.1 km



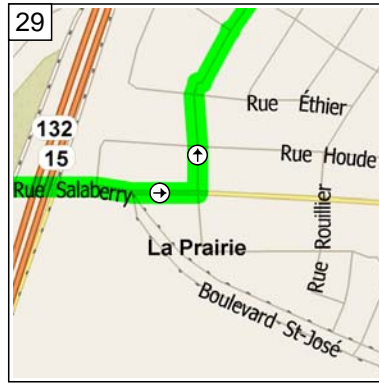
11:19 57.0 km
At 555 Chemin St-François-Xavier, St-Constant QC, stay on Chemin St-François-Xavier (North) for 6.2 km



11:44 63.2 km
Keep STRAIGHT onto Boulevard Marie-Victorin for 2.0 km



11:54 65.2 km
 Bear RIGHT (East) onto Rue Salaberry for 0.3 km



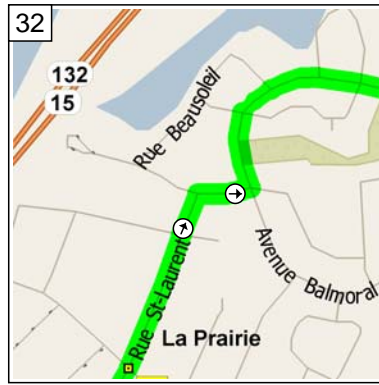
11:56 65.5 km
 Turn LEFT (North) onto Rue Desjardins for 0.7 km



11:59 66.2 km
 Road name changes to Rue St-Laurent for 0.8 km



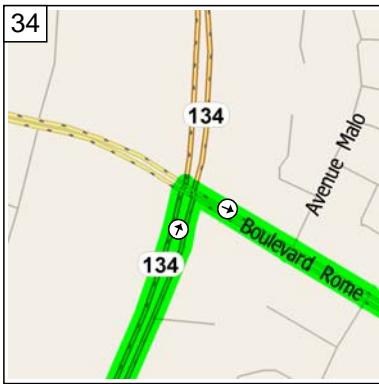
12:01 67.0 km
 At near La Prairie, stay on Rue St-Laurent (North) for 0.3 km



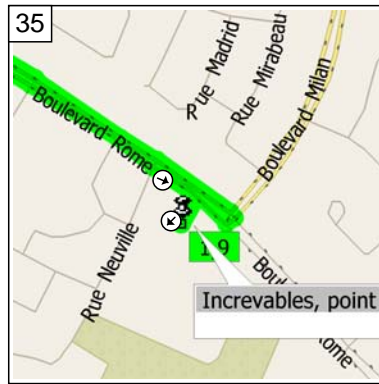
12:03 67.3 km
 Turn RIGHT (East) onto Place du Beau-Fort, then immediately turn LEFT (North) onto Avenue Balmoral for 1.2 km



12:08 68.4 km
 Turn LEFT (North) onto RTE-134 [Boulevard Taschereau] for 3.5 km



12:21 71.9 km
 Turn RIGHT (East) onto Boulevard Rome for 0.7 km



12:24 72.6 km
 Turn RIGHT (South-West) onto Local road(s) for 50 m



12:24 72.7 km
 Arrive Incevables, point de départ