

# mt-st-gregoire\_98

98.7 kilometers; 1 hour, 44 minutes



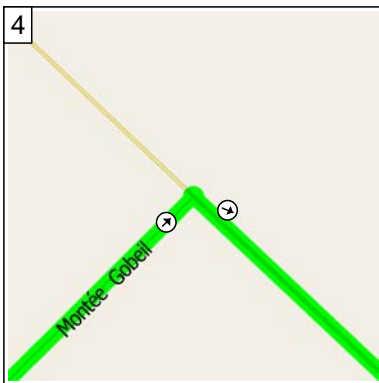
09:00 0.0 km  
Depart near La Prairie on Boulevard Rome (East) for 2.5 km



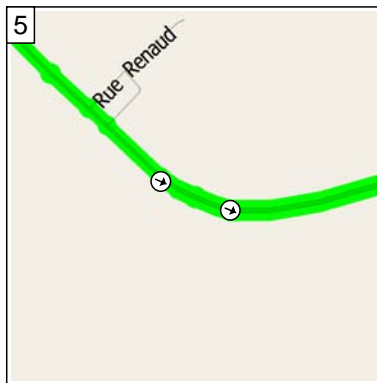
09:03 2.5 km  
Turn RIGHT (South-West) onto Chemin des Prairies for 2.2 km



09:05 4.7 km  
Road name changes to Montée Gobeil for 1.9 km



09:09 6.6 km  
Turn RIGHT (East) onto Boulevard Grande-Allée for 1.3 km



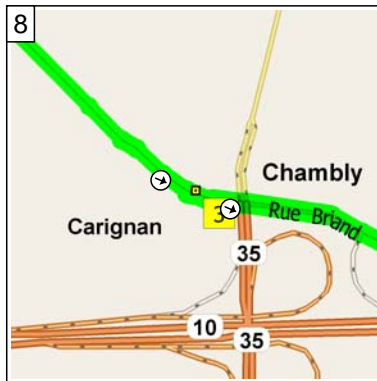
09:11 7.8 km  
Road name changes to Chemin Grande-Allée for 2.6 km



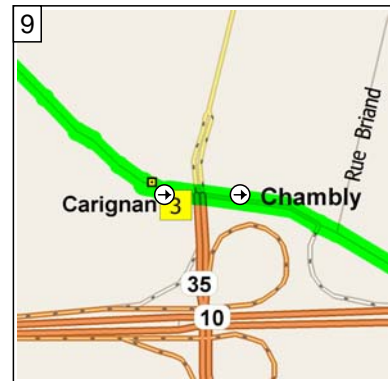
09:14 10.4 km  
At Chemin Grande-Allée, Carignan QC, turn LEFT (North) onto Chemin Salaberry for 1.3 km



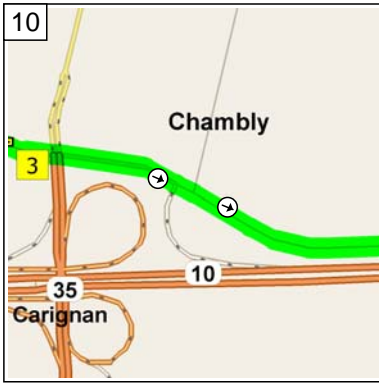
09:17 11.7 km  
Turn RIGHT (South) onto Chemin de la Grande-Ligne for 3.1 km



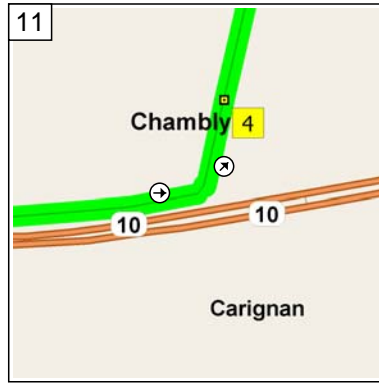
09:20 14.8 km  
At 2360 Chemin de la Grande-Ligne, Carignan QC, stay on Chemin de la Grande-Ligne (East) for 0.1 km



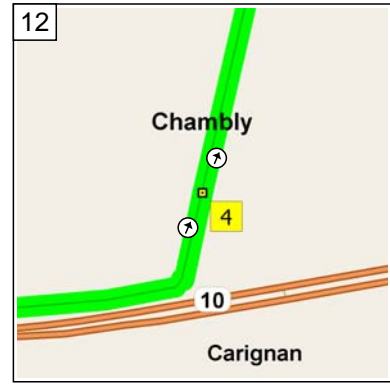
09:20 14.9 km  
Road name changes to Rue Briand for 0.3 km



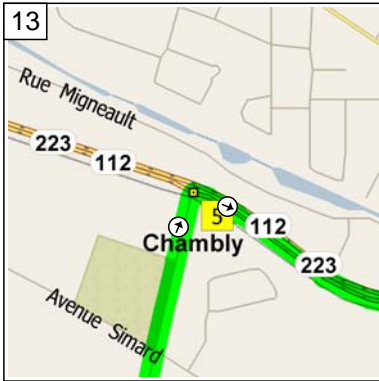
09:21 15.2 km  
Keep STRAIGHT onto Rue de Champlain for 2.3 km



09:24 17.5 km  
Road name changes to Boulevard Industriel for 0.2 km



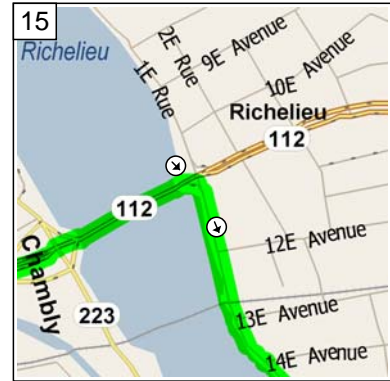
09:24 17.8 km  
At near Chambly, stay on Boulevard Industriel (North) for 3.3 km



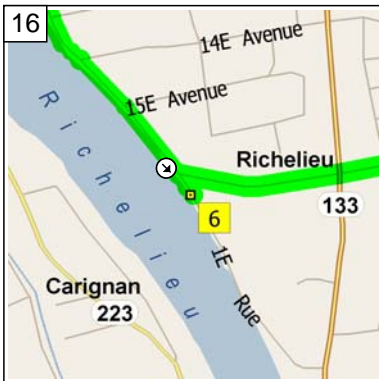
09:27 21.1 km  
At near Chambly, turn RIGHT (East) onto RTE-112 [RTE-223] for 1.4 km



09:29 22.5 km  
Keep RIGHT onto Local road(s) for 60 m



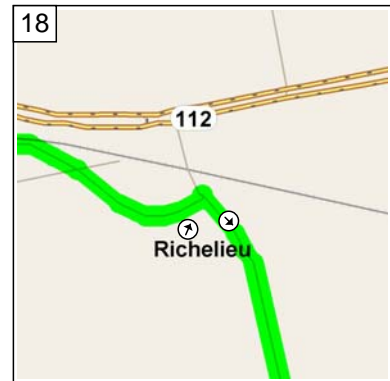
09:30 22.6 km  
Bear RIGHT (South) onto 1E Rue for 0.8 km



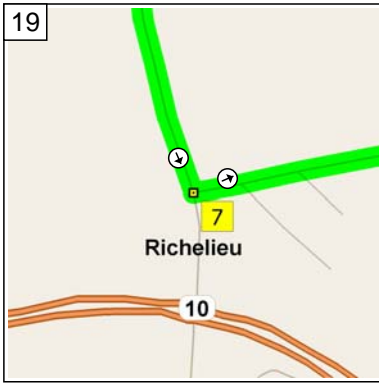
09:31 23.4 km  
At 2071 Rue 1ÈRE, Richelieu QC, return North-West on 1E Rue for 60 m



09:31 23.4 km  
Turn RIGHT (East) onto Chemin de Marieville for 2.0 km



09:33 25.4 km  
Turn RIGHT (South-East) onto Rang de la Savane for 2.0 km



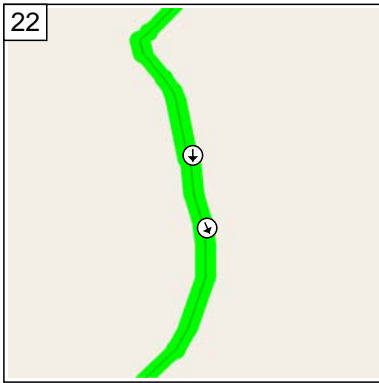
09:34 27.4 km  
At near Richelieu, turn LEFT (East) onto Rang de la Petite-Savane for 3.0 km



09:36 30.4 km  
At Chemin Du Russeau Barré, Sainte-Marie-de-Monnoir QC, turn RIGHT (South) onto Chemin du Ruisseau-Barré for 6.9 km



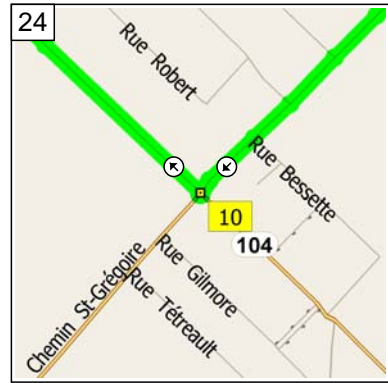
09:39 37.3 km  
At Chemin Du Sous Bois, turn RIGHT (South-West) onto Rang de Fort-Georges for 0.8 km



09:40 38.1 km  
Road name changes to Chemin du Sous-Bois for 2.6 km



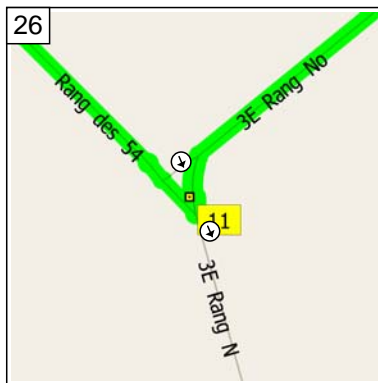
09:41 40.7 km  
Turn RIGHT (South-West) onto Rang de la Montagne for 1.6 km



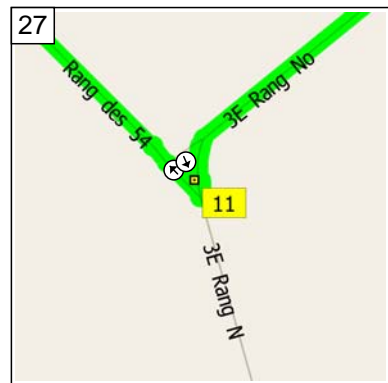
09:42 42.3 km  
At 360 Montée Du Grand Bois, Mont-Saint-Grégoire QC, turn RIGHT (North-West) onto Montée du Grand-Bois for 3.3 km



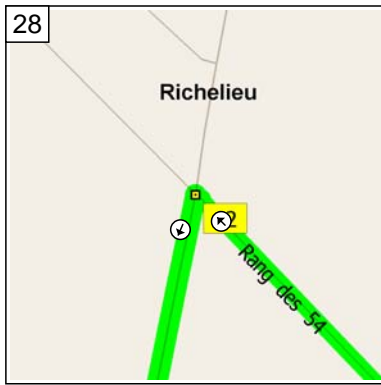
09:45 45.6 km  
Road name changes to 3E Rang No for 1.2 km



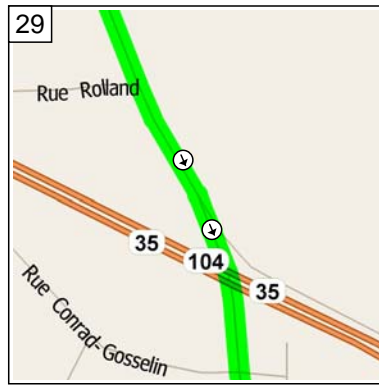
09:46 46.8 km  
At 68 Rang 3E, Mont-Saint-Grégoire QC, stay on 3E Rang No (South) for 30 m



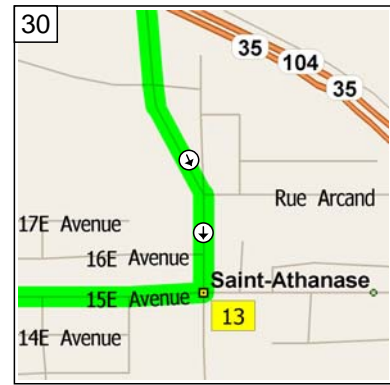
09:46 46.8 km  
Turn RIGHT (North-West) onto Rang des 54 for 2.1 km



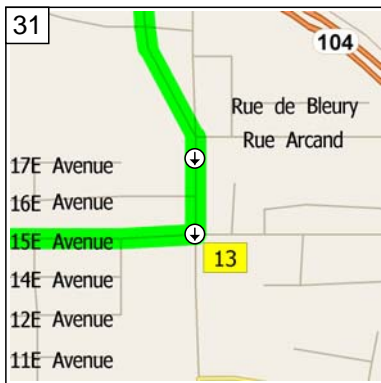
09:47 48.9 km  
At near Saint-Jean, turn LEFT (South) onto Rang St-Édouard for 4.8 km



09:50 53.7 km  
Keep RIGHT onto Boulevard d'Iberville for 0.7 km



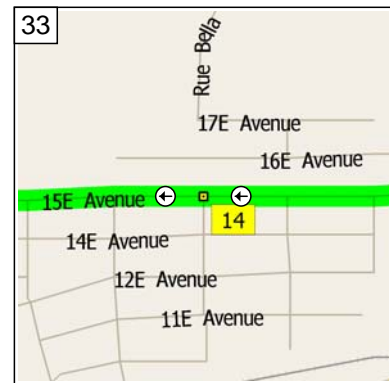
09:51 54.4 km  
Bear RIGHT (South) onto Rue Adrien-Fontaine [Boulevard d'Iberville] for 0.1 km



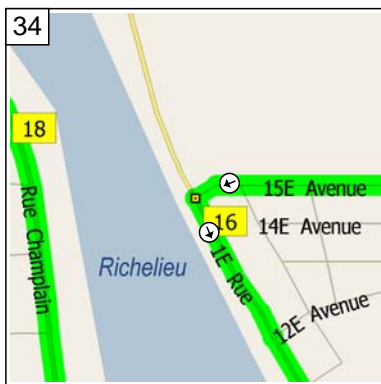
09:51 54.5 km  
Road name changes to Boulevard d'Iberville for 90 m



09:51 54.6 km  
At Avenue 15E, Saint-Athanase QC, turn RIGHT (West) onto 15E Avenue for 0.6 km



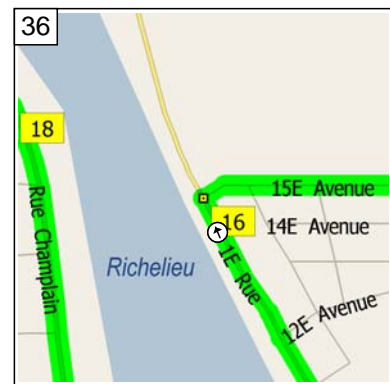
09:52 55.2 km  
At near Iberville, stay on 15E Avenue (West) for 0.9 km



09:53 56.0 km  
Turn LEFT (South) onto 1E Rue for 1.1 km



09:55 57.2 km  
At 590 Rue 1E, Iberville QC, return North on 1E Rue for 1.1 km



09:56 58.3 km  
At HWY-133, Saint-Athanase QC, return South on 1E Rue for 1.1 km





09:59 59.5 km  
Turn RIGHT (West) onto 5E Avenue for 0.1 km



09:59 59.6 km  
Road name changes to Pont Gouin for 0.5 km



10:01 60.1 km  
Road name changes to Rue St-Jacques for 0.1 km



10:01 60.2 km  
Turn RIGHT (North) onto Rue Richelieu for 0.5 km



10:02 60.6 km  
At near Saint-Jean-Sur-Richelieu, stay on Rue Richelieu (North) for 0.1 km



10:03 60.8 km  
Keep STRAIGHT onto Rue Champlain for 0.7 km



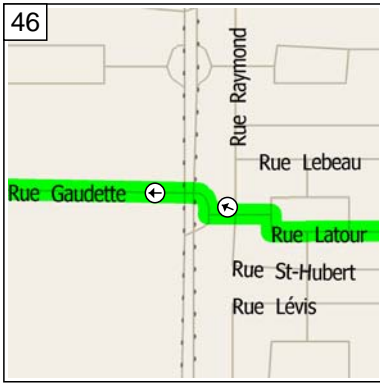
10:04 61.5 km  
At near Saint-Jean-Sur-Richelieu, turn LEFT (West) onto Rue St-Hubert for 0.2 km



10:04 61.6 km  
Turn RIGHT (North) onto Rue Notre-Dame, then immediately turn LEFT (West) onto Rue Latour for 1.4 km



10:06 63.0 km  
Turn LEFT to stay on Rue Latour for 0.2 km



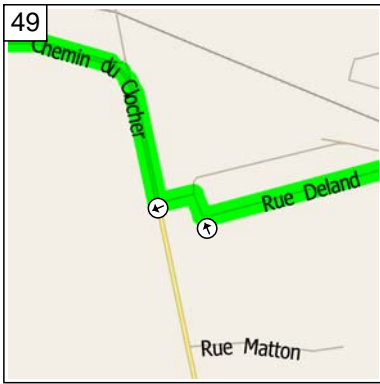
10:07 63.3 km  
Road name changes to Rue Gaudette for 1.8 km



10:09 65.1 km  
Turn LEFT (South) onto RTE-219 [Chemin du Grand-Bernier No] for 0.4 km



10:10 65.5 km  
At Chemin Du Grand-Bernier N, Saint-Luc QC, turn RIGHT (West) onto Rue Deland for 1.9 km



10:11 67.5 km  
Turn LEFT to stay on Rue Deland for 90 m



10:11 67.6 km  
Turn RIGHT (North) onto Chemin du Clocher for 6.1 km



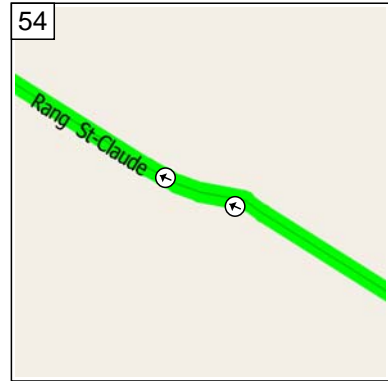
10:17 73.7 km  
At near L'acadie, stay on Chemin du Clocher (West) for 0.3 km



10:18 74.0 km  
Turn LEFT (South) onto Chemin du Ruisseau-des-Noyers for 0.7 km



10:19 74.8 km  
Turn RIGHT (West) onto Montée St-Claude for 1.6 km



10:20 76.3 km  
Road name changes to Rang St-Claude for 1.7 km



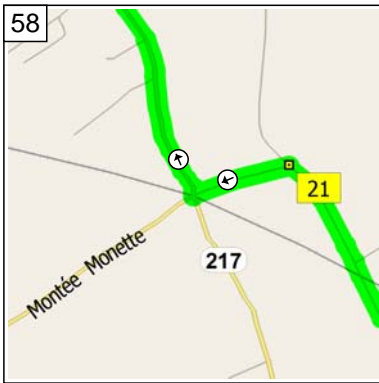
10:21 78.0 km  
Turn LEFT (West) onto Montée Singer for 1.8 km



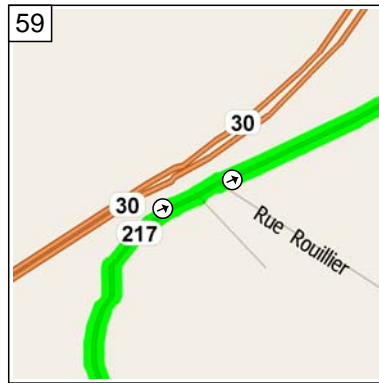
10:23 79.8 km  
Turn RIGHT (North-West) onto Rang St-Marc for 3.8 km



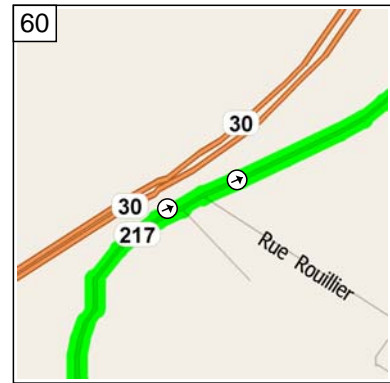
10:25 83.6 km  
At near Saint-Philippe-de-La Prairie, bear LEFT (West) onto Montée Monette for 0.2 km



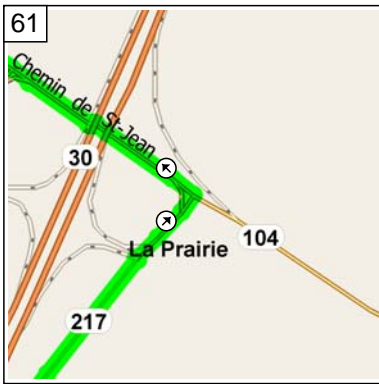
10:25 83.8 km  
Turn RIGHT (North) onto RTE-217 [Route Edouard VII] for 4.0 km



10:28 87.8 km  
Keep STRAIGHT onto RTE-217 [Rang St-Joseph No] for 60 m



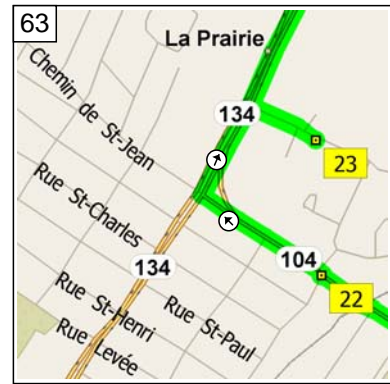
10:28 87.9 km  
Keep STRAIGHT onto RTE-217 [Rang St-Joseph N] for 2.5 km



10:31 90.3 km  
Turn LEFT (North-West) onto RTE-104 [Chemin de St-Jean] for 2.5 km

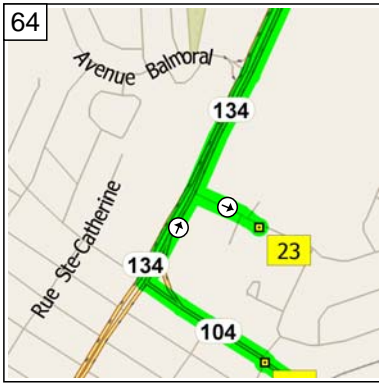


10:34 92.8 km  
At 689 Chemin de St-Jean, La Prairie QC, stay on RTE-104 [Chemin de St-Jean] (North-West) for 0.3 km



10:35 93.2 km  
Turn RIGHT (North) onto RTE-134 [Boulevard Taschereau] for 0.2 km

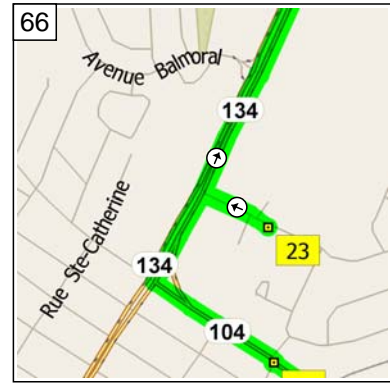




10:36 93.4 km  
Turn RIGHT (East) onto Rue Ernest-Rochette for 0.1 km



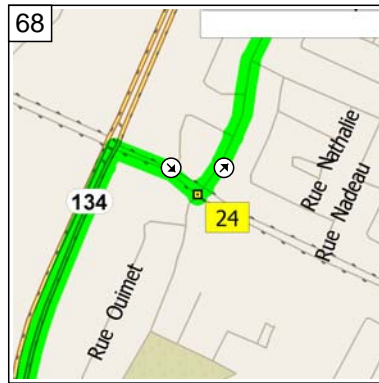
10:36 93.5 km  
At near La Prairie, return West on Rue Ernest-Rochette for 0.1 km



10:36 93.7 km  
Turn RIGHT (North) onto RTE-134 [Boulevard Taschereau] for 3.5 km



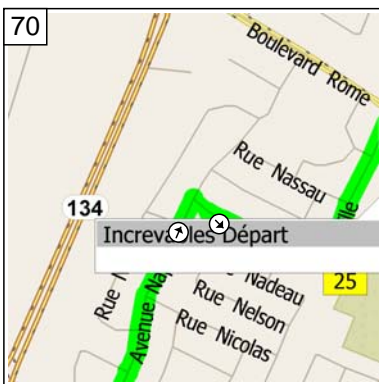
10:41 97.2 km  
Turn RIGHT (East) onto Boulevard Napoléon for 0.2 km



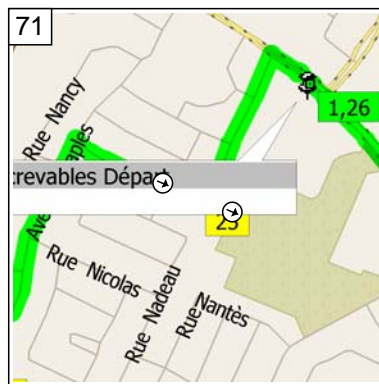
10:41 97.4 km  
At near La Prairie, turn LEFT (North-East) onto Local road(s) for 10 m



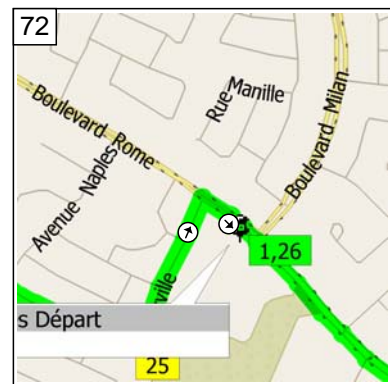
10:41 97.4 km  
Road name changes to Avenue Naples for 0.6 km



10:42 98.0 km  
Turn RIGHT (South-East) onto Rue Neuville for 0.3 km

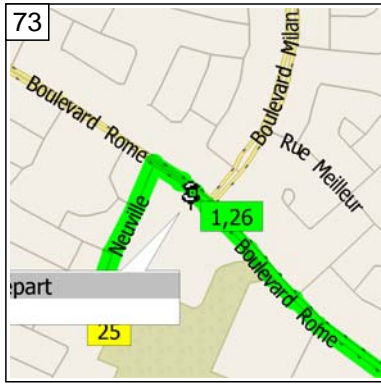


10:43 98.3 km  
At near La Prairie, stay on Rue Neuville (East) for 0.4 km



10:44 98.6 km  
Turn RIGHT (South-East) onto Boulevard Rome for 0.1 km





10:44 98.7 km  
Arrive near La Prairie