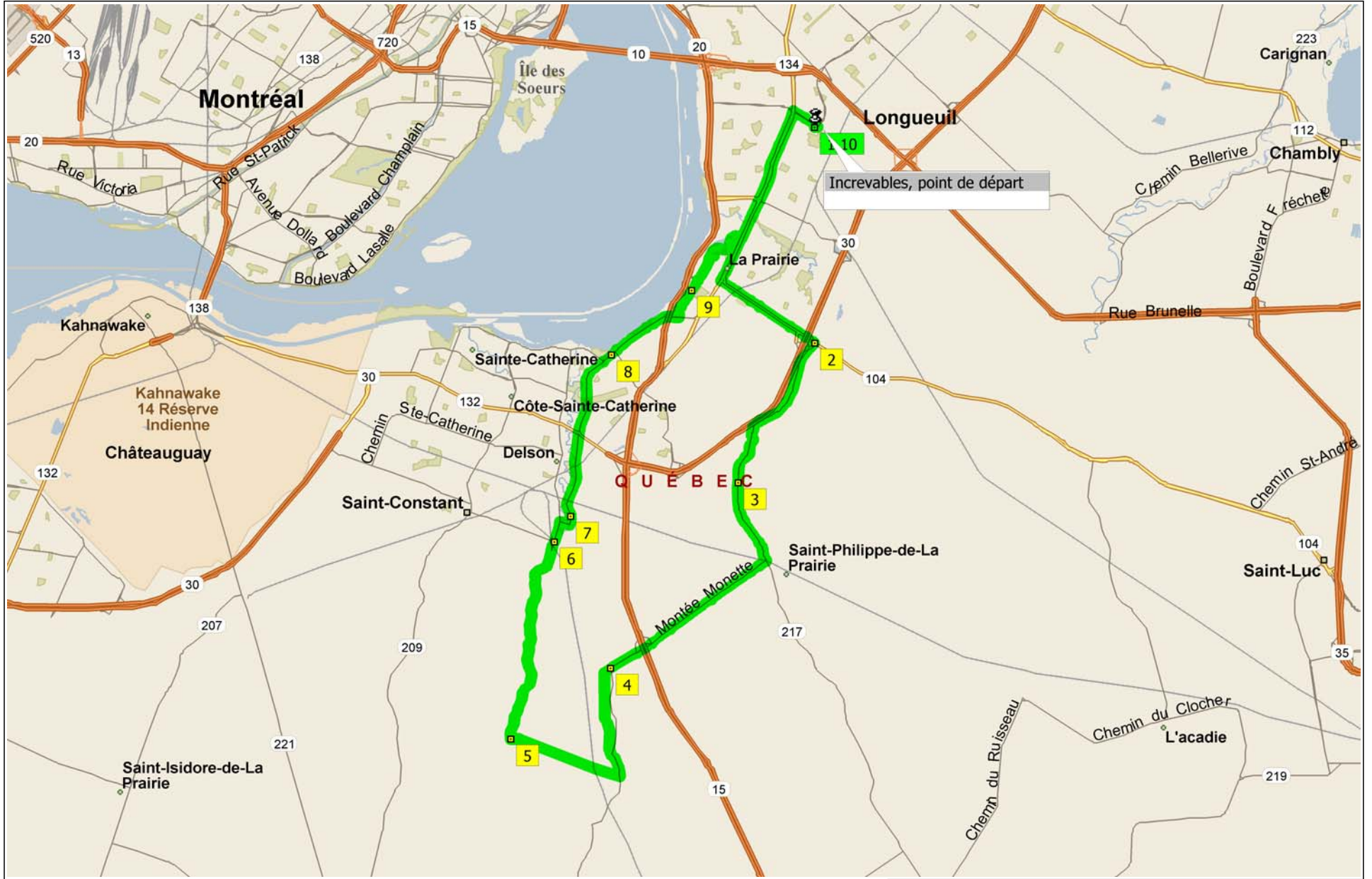
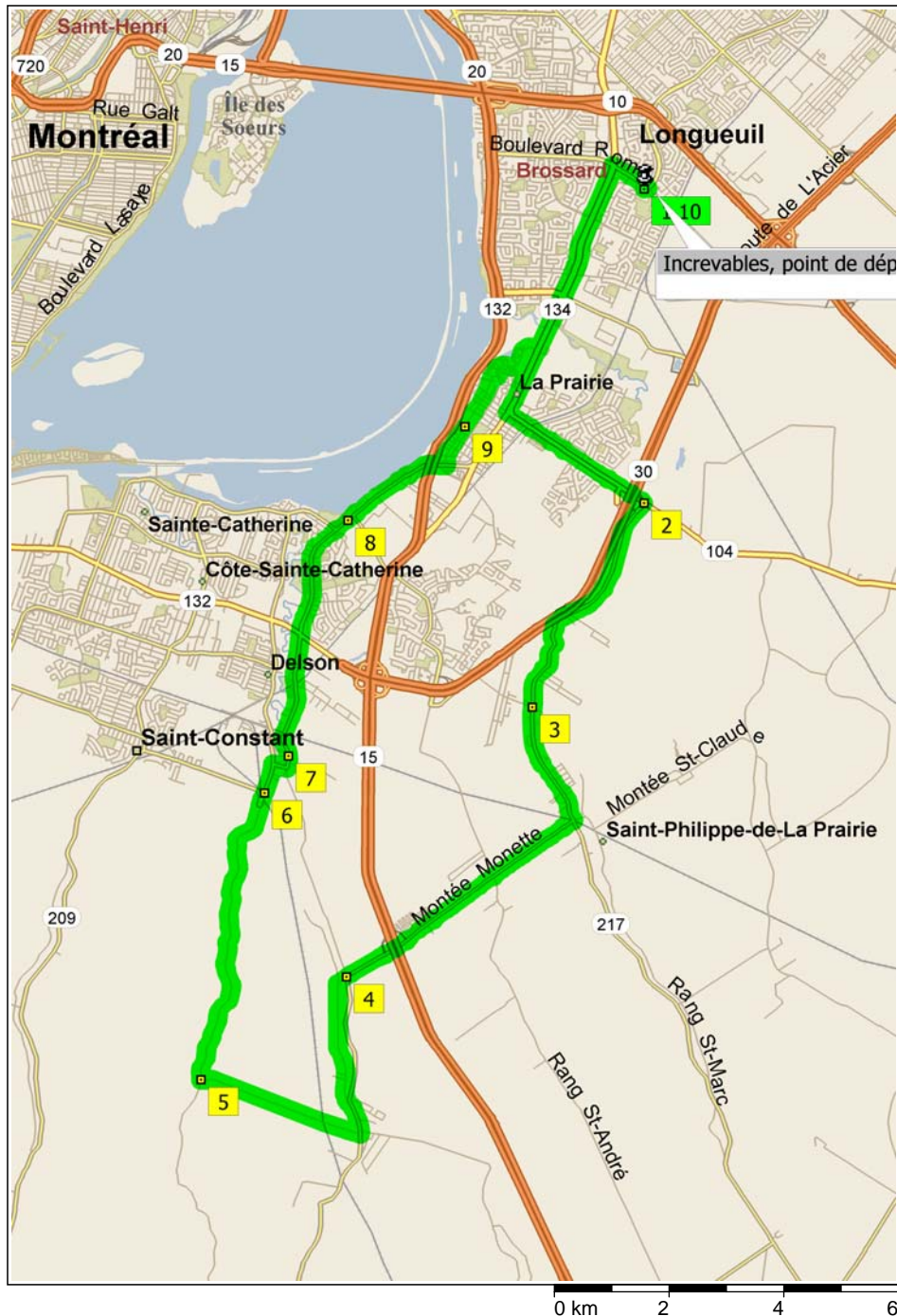


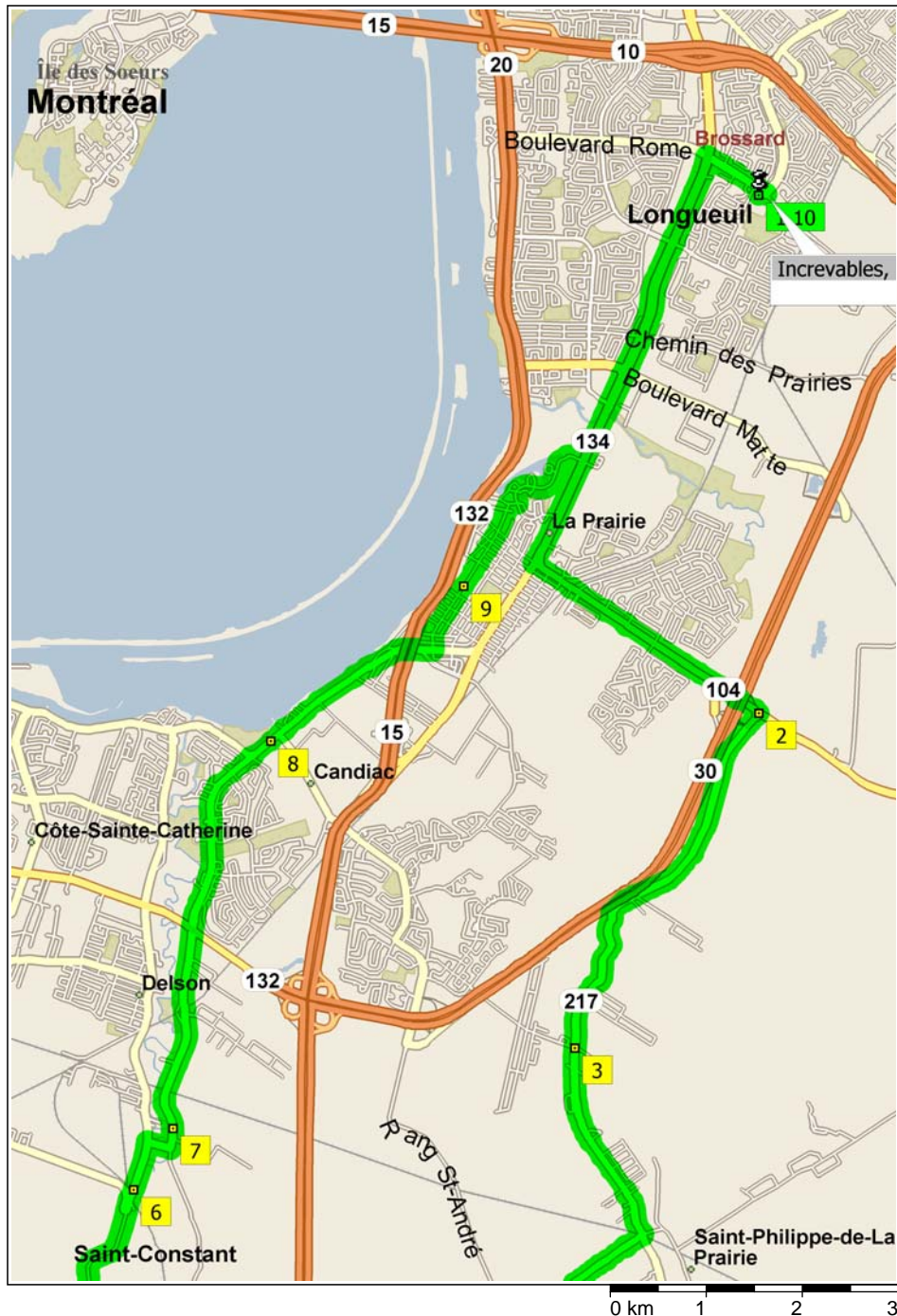
merc_St-Philippe_45

45.7 kilometers; 2 hours, 37 minutes





09:00	0.0 km	1 Depart Incevrables, point de départ on Local road(s) (North-East) for 50 m
09:00	0.1 km	Turn RIGHT (East) onto Boulevard Rome, then immediately turn LEFT (East) onto Boulevard Milan for 80 m
09:02	0.1 km	Turn LEFT (North-West) onto Boulevard Rome for 0.8 km
09:06	0.9 km	Turn LEFT (South) onto RTE-134 [Boulevard Taschereau] for 4.7 km
09:24	5.6 km	Turn LEFT (South-East) onto Chemin de St-Jean for 20 m
09:25	5.6 km	Road name changes to RTE-104 [Chemin de St-Jean] for 2.8 km
09:39	8.5 km	2 At near La Prairie, turn RIGHT (South-West) onto RTE-217 [Route Édouard VII] for 2.5 km
09:46	10.9 km	Keep STRAIGHT onto RTE-217 [Rang St-Joseph No] for 1.2 km
09:48	12.1 km	Keep STRAIGHT onto RTE-217 [Route Edouard VII] for 0.7 km
09:50	12.8 km	3 At near Saint-Philippe-de-La Prairie, stay on RTE-217 [Route Edouard VII] (South) for 2.2 km
09:55	14.9 km	Turn RIGHT (West) onto Montée Monette for 4.1 km
10:07	19.1 km	Road name changes to Rue Principale for 0.7 km
10:09	19.8 km	4 At Montée Monette, St-Mathieu QC, bear LEFT (South-West) onto Montée Monette for 0.2 km
10:10	20.0 km	Turn LEFT (South) onto Chemin Principal for 2.2 km
10:15	22.2 km	Bear RIGHT (South) onto Chemin St-Pierre for 0.5 km
10:17	22.7 km	Turn RIGHT (West) onto Montée de la Petite-Côte for 2.9 km
10:22	25.6 km	5 At 499 Montée de la Petite-Côte, St-Mathieu QC, turn RIGHT (North) onto Chemin de la Petite-Côte for 2.6 km
10:27	28.3 km	Road name changes to Chemin Petite-Côte for 2.7 km
10:33	30.9 km	Road name changes to Rue St-Ignace for 0.1 km
10:34	31.0 km	6 At 412 Rue St-Ignace, St-Constant QC, stay on Rue St-Ignace [Rang St-Ignace] (North) for 0.5 km
10:36	31.6 km	Turn RIGHT (East) onto Rue Montée Griffin for 0.3 km
10:37	31.8 km	Turn LEFT (North) onto Chemin St-François-Xavier for 0.2 km



- | | | |
|-------|---------|---|
| 10:38 | 32.0 km | 7 At 350 Chemin St-François-Xavier, Delson QC, stay on Chemin St-François-Xavier (North) for 4.2 km |
| 10:57 | 36.2 km | Keep STRAIGHT onto Boulevard Marie-Victorin for 0.3 km |
| 10:59 | 36.5 km | 8 At 75 Blvd Marie-Victorin, Candiac QC, stay on Boulevard Marie-Victorin (North-East) for 1.7 km |
| 11:07 | 38.2 km | Bear RIGHT (East) onto Rue Salaberry for 0.3 km |
| 11:08 | 38.5 km | Turn LEFT (North) onto Rue Desjardins for 0.7 km |
| 11:11 | 39.2 km | Road name changes to Rue St-Laurent for 0.1 km |
| 11:11 | 39.3 km | 9 At 545 Rue St-Laurent, La Prairie QC, stay on Rue St-Laurent (North-East) for 1.0 km |
| 11:15 | 40.3 km | Turn RIGHT (East) onto Place du Beau-Fort, then immediately turn LEFT (North) onto Avenue Balmoral for 1.2 km |
| 11:21 | 41.5 km | Turn LEFT (North) onto RTE-134 [Boulevard Taschereau] for 3.5 km |
| 11:33 | 45.0 km | Turn RIGHT (East) onto Boulevard Rome for 0.7 km |
| 11:36 | 45.7 km | Turn RIGHT (South-West) onto Local road(s) for 50 m |
| 11:37 | 45.7 km | 10 Arrive Incevables, point de départ |