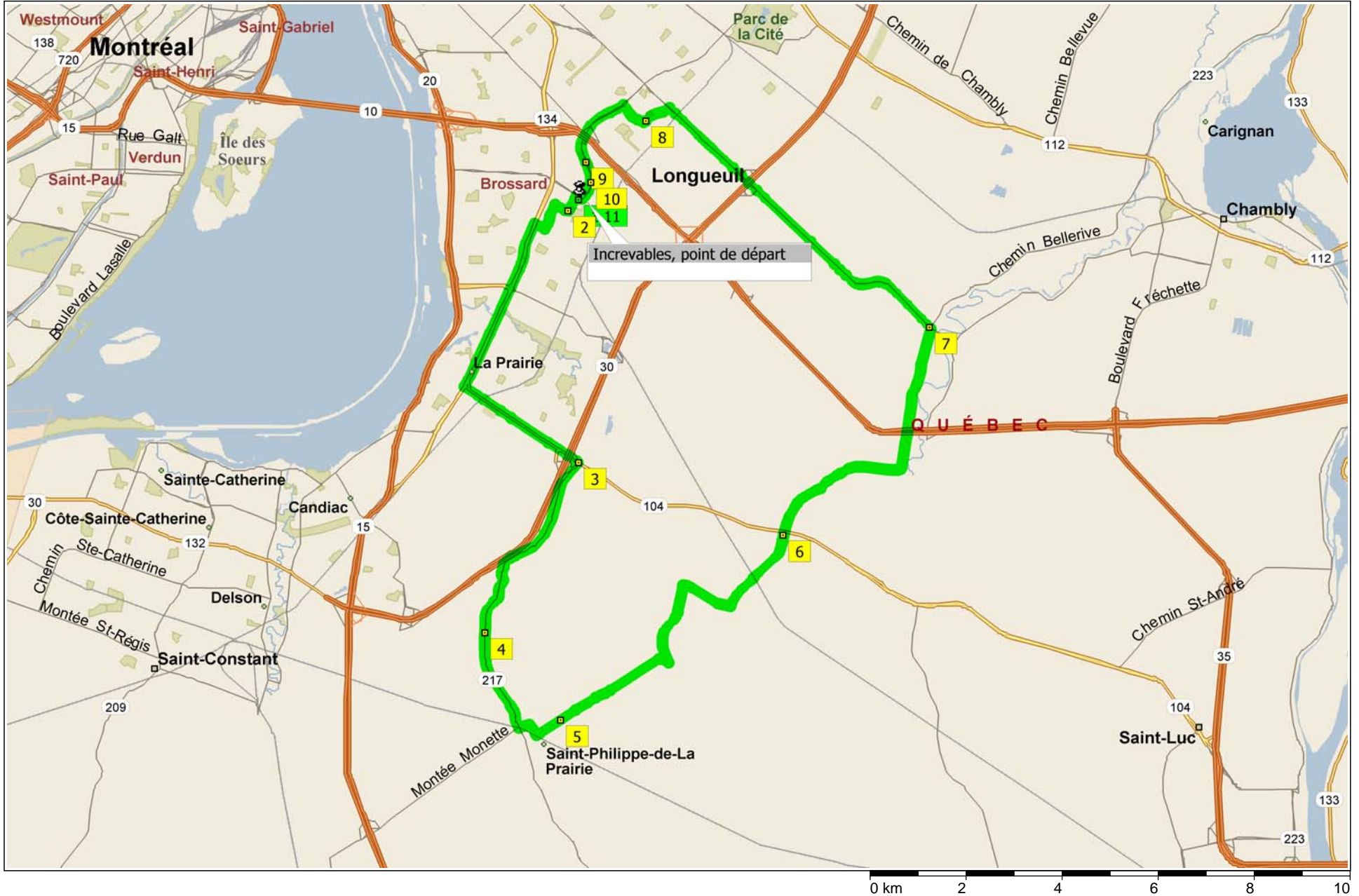
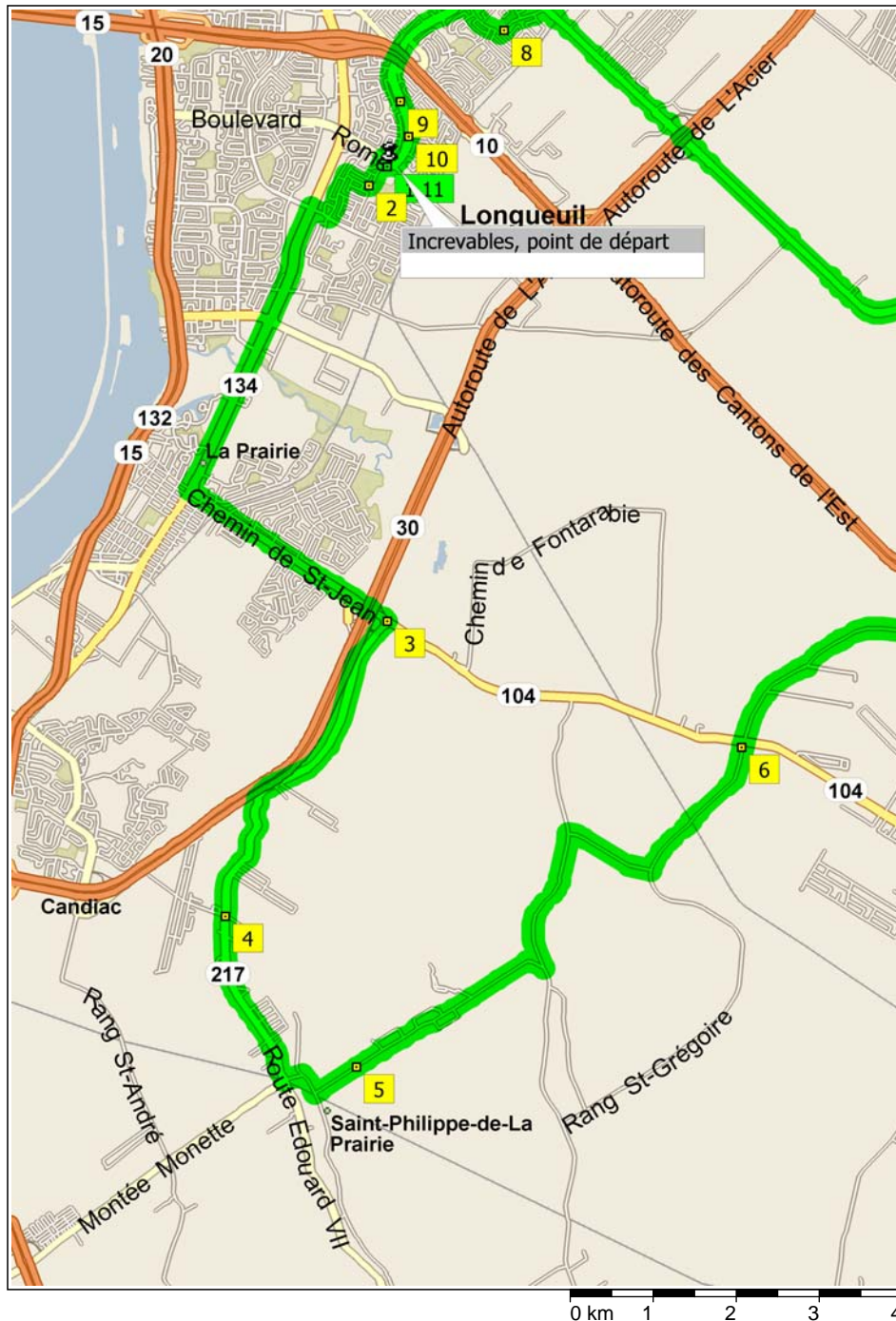


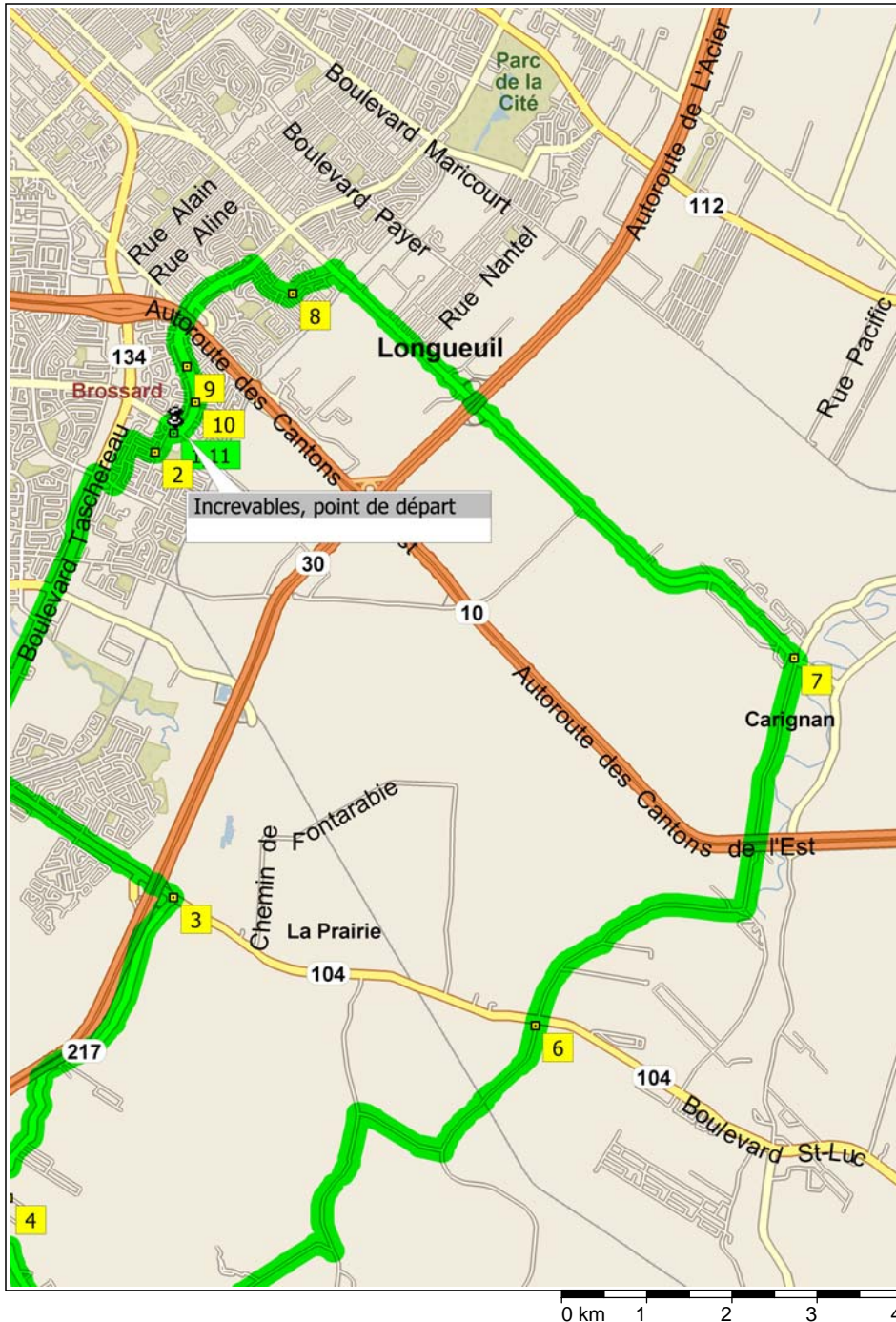
merc_St-Philippe_40

40.8 kilometers; 2 hours, 20 minutes





| | | |
|-------|---------|---|
| 09:00 | 0.0 km | 1 Depart Incevables, point de départ on Local road(s) (North-East) for 50 m |
| 09:00 | 0.1 km | Turn RIGHT (East) onto Boulevard Rome, then immediately turn LEFT (East) onto Boulevard Milan for 80 m |
| 09:02 | 0.1 km | Turn LEFT (North-West) onto Boulevard Rome for 0.2 km |
| 09:04 | 0.3 km | Turn LEFT (South-West) onto Rue Neuville for 0.4 km |
| 09:05 | 0.7 km | 2 At near La Prairie, stay on Rue Neuville (West) for 0.3 km |
| 09:07 | 1.0 km | Turn LEFT (South) onto Avenue Naples for 0.6 km |
| 09:09 | 1.5 km | Turn RIGHT (North-West) onto Boulevard Napoléon for 0.2 km |
| 09:10 | 1.8 km | Road name changes to Local road(s) for 30 m |
| 09:11 | 1.8 km | Turn LEFT (South) onto RTE-134 [Boulevard Taschereau] for 3.7 km |
| 09:25 | 5.5 km | Turn LEFT (South-East) onto Chemin de St-Jean for 20 m |
| 09:26 | 5.5 km | Road name changes to RTE-104 [Chemin de St-Jean] for 2.8 km |
| 09:40 | 8.4 km | 3 At near La Prairie, turn RIGHT (South-West) onto RTE-217 [Route Édouard VII] for 2.5 km |
| 09:47 | 10.8 km | Keep STRAIGHT onto RTE-217 [Rang St-Joseph No] for 1.2 km |
| 09:49 | 12.0 km | Keep STRAIGHT onto RTE-217 [Route Edouard VII] for 0.7 km |
| 09:51 | 12.7 km | 4 At near Saint-Philippe-de-La Prairie, stay on RTE-217 [Route Edouard VII] (South) for 2.2 km |
| 09:56 | 14.9 km | Turn LEFT (East) onto Montée Monette for 0.2 km |
| 09:57 | 15.1 km | Bear RIGHT (East) onto Rang St-Marc for 0.3 km |
| 09:58 | 15.4 km | Turn LEFT (East) onto Montée St-Claude for 0.6 km |
| 09:59 | 16.0 km | 5 At 136 Montée St-Claude, St-Philippe QC, stay on Montée St-Claude (East) for 2.6 km |
| 10:03 | 18.6 km | Turn LEFT (North) onto Rang St-Claude for 1.8 km |
| 10:08 | 20.3 km | Turn RIGHT (East) onto Montée St-Grégoire for 1.1 km |
| 10:11 | 21.4 km | Turn LEFT (North) onto Chemin de la Bataille S for 1.9 km |
| 10:16 | 23.4 km | 6 At 1250 Chemin de la Bataille S, La Prairie QC, stay on Chemin de la Bataille S (North) for 60 m |



| | | |
|-------|---------|---|
| 10:16 | 23.4 km | Road name changes to Chemin de la Bataille No for 2.3 km |
| 10:22 | 25.7 km | Road name changes to Chemin de la Bataille for 1.3 km |
| 10:25 | 27.0 km | Road name changes to Chemin Bellerive for 2.5 km |
| 10:33 | 29.5 km | Turn LEFT (North-West) onto Chemin Grande-Allée for 40 m |
| 10:33 | 29.5 km | 7 At Chemin Grande-Allée, Carignan QC, stay on Chemin Grande-Allée (North-West) for 1.9 km |
| 10:41 | 31.5 km | Road name changes to Boulevard Grande-Allée for 5.3 km |
| 10:59 | 36.8 km | Turn LEFT (South-West) onto Local road(s) for 20 m |
| 10:59 | 36.8 km | Road name changes to Avenue Baudelaire for 0.6 km |
| 11:01 | 37.4 km | 8 At 5950 Avenue Baudelaire, Longueuil QC, stay on Avenue Baudelaire (South-West) for 70 m |
| 11:02 | 37.5 km | Turn RIGHT (North-West) onto Avenue Bienvenue for 0.6 km |
| 11:04 | 38.0 km | Turn LEFT (South-West) onto Boulevard Milan for 1.6 km |
| 11:12 | 39.7 km | 9 At near La Prairie, stay on Boulevard Milan (South) for 0.4 km |
| 11:14 | 40.1 km | 10 At near La Prairie, stay on Boulevard Milan (South) for 0.4 km |
| 11:17 | 40.5 km | Turn RIGHT (North-West) onto Boulevard Rome, then immediately turn LEFT (South-West) onto Rue Neuville for 0.2 km |
| 11:19 | 40.7 km | Turn LEFT (South-East) onto Boulevard Rome for 90 m |
| 11:20 | 40.8 km | Turn RIGHT (South-West) onto Local road(s) for 50 m |
| 11:20 | 40.8 km | 11 Arrive Incevables, point de départ |