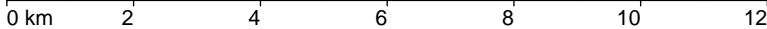
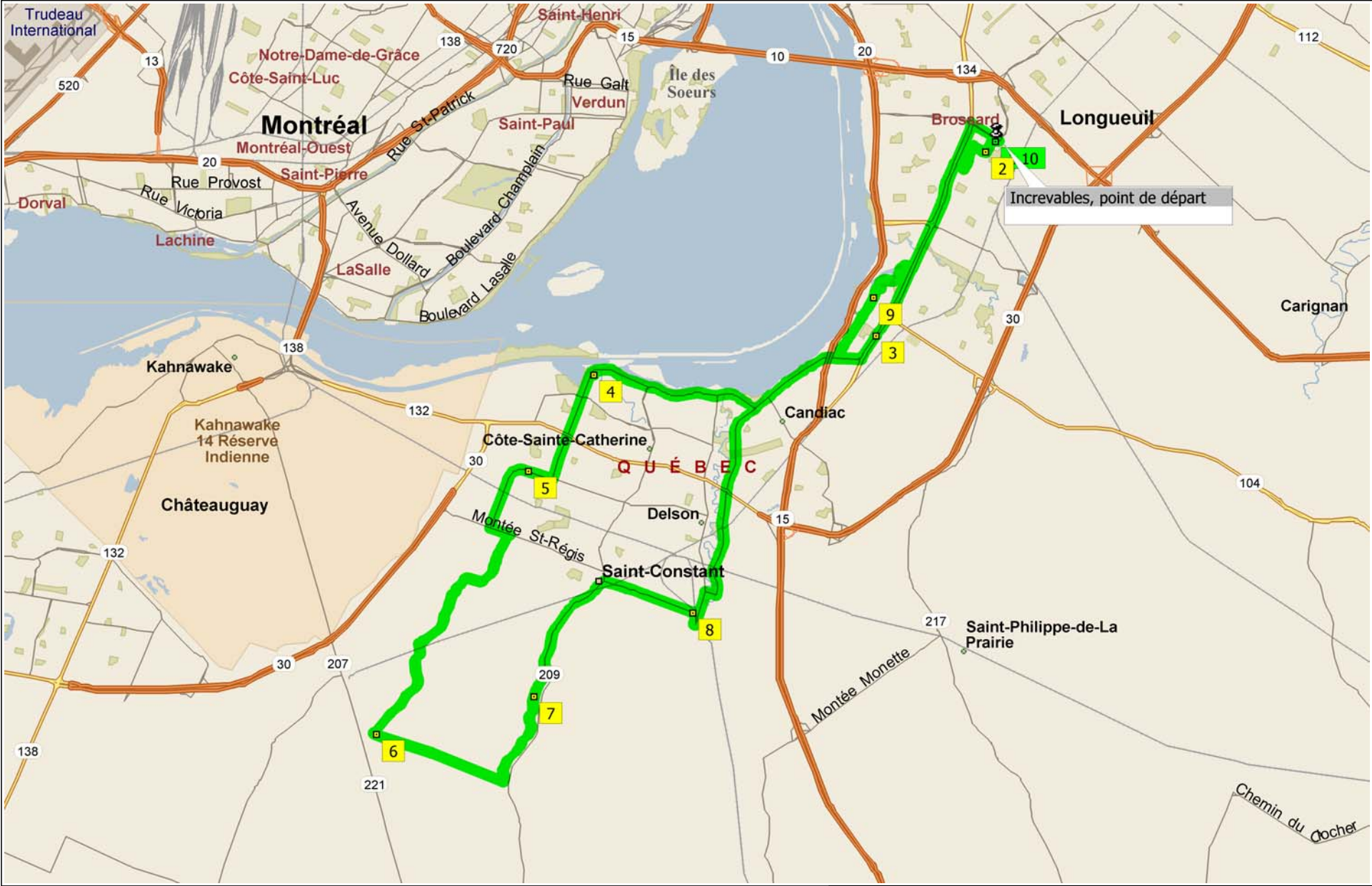
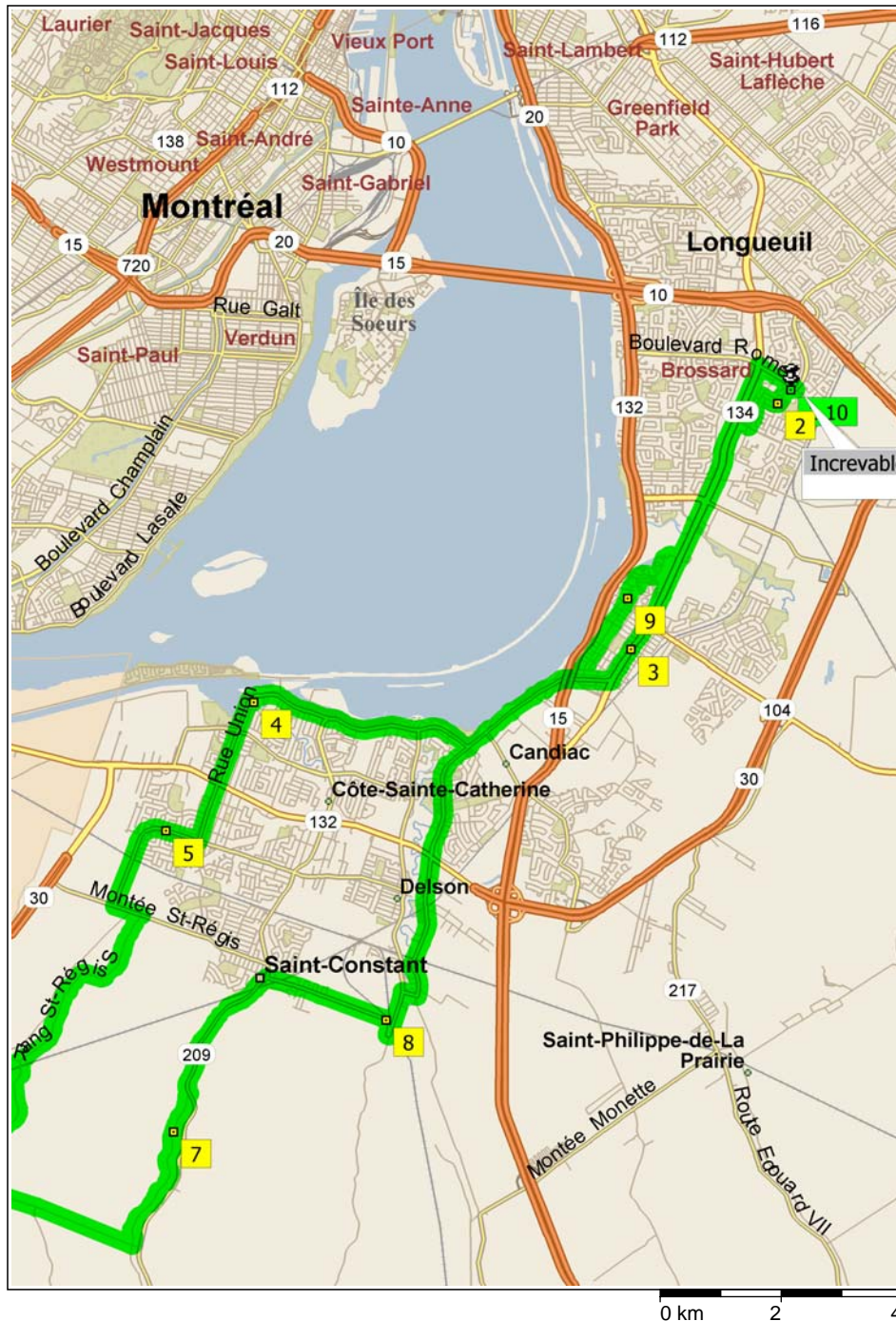


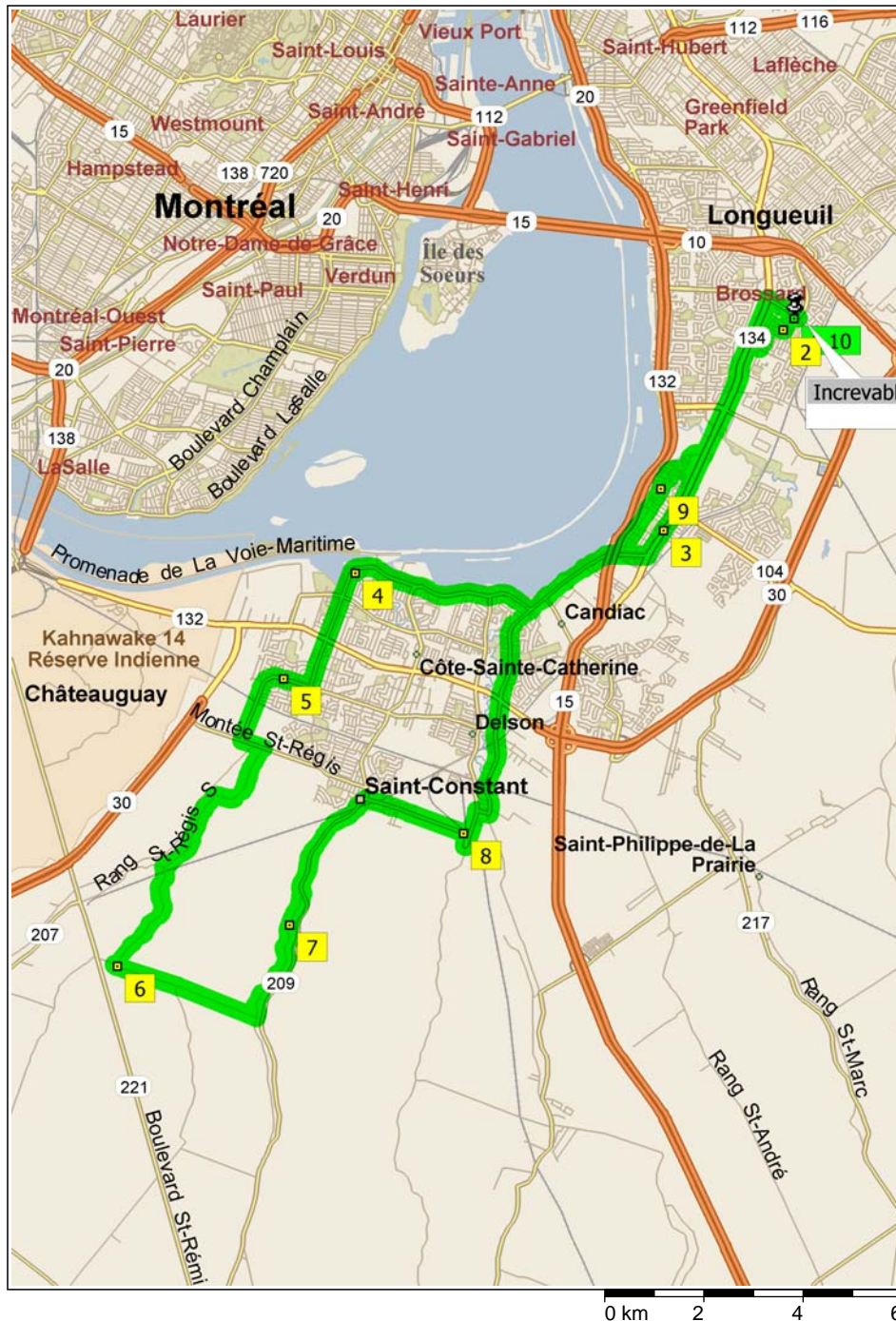
merc_St-Constant_50

50.4 kilometers; 3 hours, 25 minutes





09:00	0.0 km	1 Depart Incevables, point de départ on Local road(s) (North-East) for 50 m
09:00	0.1 km	Turn RIGHT (East) onto Boulevard Rome, then immediately turn LEFT (East) onto Boulevard Milan for 80 m
09:02	0.1 km	Turn LEFT (North-West) onto Boulevard Rome for 0.2 km
09:04	0.3 km	Turn LEFT (South-West) onto Rue Neuville for 0.4 km
09:05	0.7 km	2 At near La Prairie, stay on Rue Neuville (West) for 0.3 km
09:07	1.0 km	Turn LEFT (South) onto Avenue Naples for 0.6 km
09:09	1.5 km	Turn RIGHT (North-West) onto Boulevard Napoléon for 0.2 km
09:10	1.8 km	Road name changes to Local road(s) for 30 m
09:11	1.8 km	Turn LEFT (South) onto RTE-134 [Boulevard Taschereau] for 4.2 km
09:27	6.0 km	3 At 522 Blvd Taschereau, La Prairie QC, stay on RTE-134 [Boulevard Taschereau] (South-West) for 0.6 km
09:31	6.6 km	Turn RIGHT (West) onto Rue Salaberry for 0.8 km
09:35	7.4 km	Bear LEFT (West) onto Boulevard Marie-Victorin for 1.9 km
09:44	9.3 km	Keep RIGHT onto Local road(s) for 60 m
09:45	9.4 km	Bear RIGHT (North-West) onto Boulevard Marie-Victorin for 0.7 km
09:50	10.2 km	Road name changes to Route Marie-Victorin for 0.4 km
09:52	10.5 km	Road name changes to Boulevard Marie-Victorin for 2.6 km
10:03	13.2 km	Turn LEFT (South) onto Rue Union for 0.1 km
10:04	13.3 km	4 At Parc Hôtel-de-Ville-Tennis, stay on Rue Union (North) for 0.1 km
10:05	13.4 km	Turn LEFT (West) onto Boulevard Marie-Victorin for 30 m
10:06	13.4 km	Road name changes to Rue Centrale for 1.6 km
10:13	15.0 km	Road name changes to Boulevard Monchamp for 1.0 km
10:18	16.0 km	Turn RIGHT (West) onto Chemin Ste-Catherine for 0.6 km
10:21	16.6 km	5 At Parc Roussillon, stay on Chemin Ste-Catherine (West) for 1.7 km
10:32	18.3 km	Turn LEFT (East) onto Montée St-Régis for 0.5 km



- | | | |
|-------|---------|---|
| 10:34 | 18.8 km | Turn RIGHT (South-West) onto Rang St-Régis S for 3.5 km |
| 10:42 | 22.3 km | Turn LEFT (South) onto Rang St-Simon for 2.4 km |
| 10:50 | 24.7 km | Turn LEFT (South-East) onto Montée St-Christophe for 60 m |
| 10:50 | 24.7 km | 6 At 6 Montée St-Christophe, St-Constant QC, stay on Montée St-Christophe (East) for 3.0 km |
| 11:00 | 27.7 km | Turn LEFT (North) onto Rang St-Pierre No for 2.1 km |
| 11:05 | 29.9 km | 7 At 385 Rang St-Pierre N, St-Constant QC, stay on Rang St-Pierre No (North) for 0.7 km |
| 11:07 | 30.6 km | Turn LEFT (North) onto RTE-209 [Rue St-Pierre] for 2.5 km |
| 11:13 | 33.0 km | Turn RIGHT (East) onto Montée de la Saline for 2.2 km |
| 11:19 | 35.2 km | 8 At near Delson, stay on Montée de la Saline (South-East) for 0.2 km |
| 11:20 | 35.5 km | Turn LEFT (North) onto Chemin Petite-Côte for 0.1 km |
| 11:21 | 35.6 km | Road name changes to Rue St-Ignace for 0.7 km |
| 11:24 | 36.2 km | Turn RIGHT (East) onto Rue Montée Griffin for 0.3 km |
| 11:25 | 36.5 km | Turn LEFT (North) onto Chemin St-François-Xavier for 4.4 km |
| 11:45 | 40.9 km | Keep STRAIGHT onto Boulevard Marie-Victorin for 2.0 km |
| 11:55 | 42.9 km | Bear RIGHT (East) onto Rue Salaberry for 0.3 km |
| 11:56 | 43.2 km | Turn LEFT (North) onto Rue Desjardins for 0.7 km |
| 11:59 | 43.9 km | Road name changes to Rue St-Laurent for 0.9 km |
| 12:02 | 44.8 km | 9 At near La Prairie, stay on Rue St-Laurent (North) for 0.2 km |
| 12:03 | 45.0 km | Turn RIGHT (East) onto Place du Beau-Fort, then immediately turn LEFT (North) onto Avenue Balmoral for 1.2 km |
| 12:09 | 46.2 km | Turn LEFT (North) onto RTE-134 [Boulevard Taschereau] for 3.5 km |
| 12:21 | 49.7 km | Turn RIGHT (East) onto Boulevard Rome for 0.7 km |
| 12:24 | 50.3 km | Turn RIGHT (South-West) onto Local road(s) for 50 m |
| 12:25 | 50.4 km | 10 Arrive Incevables, point de départ |