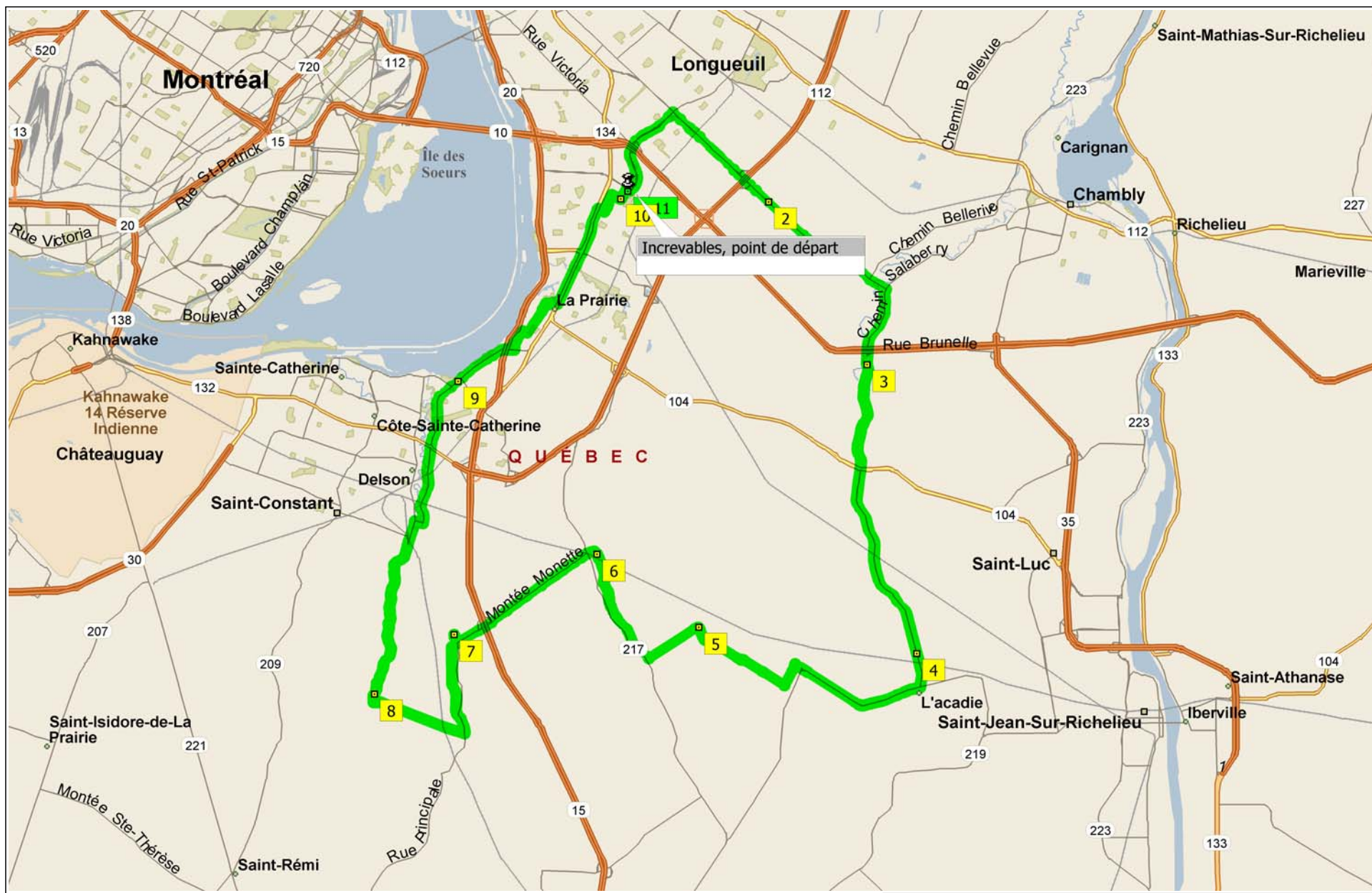
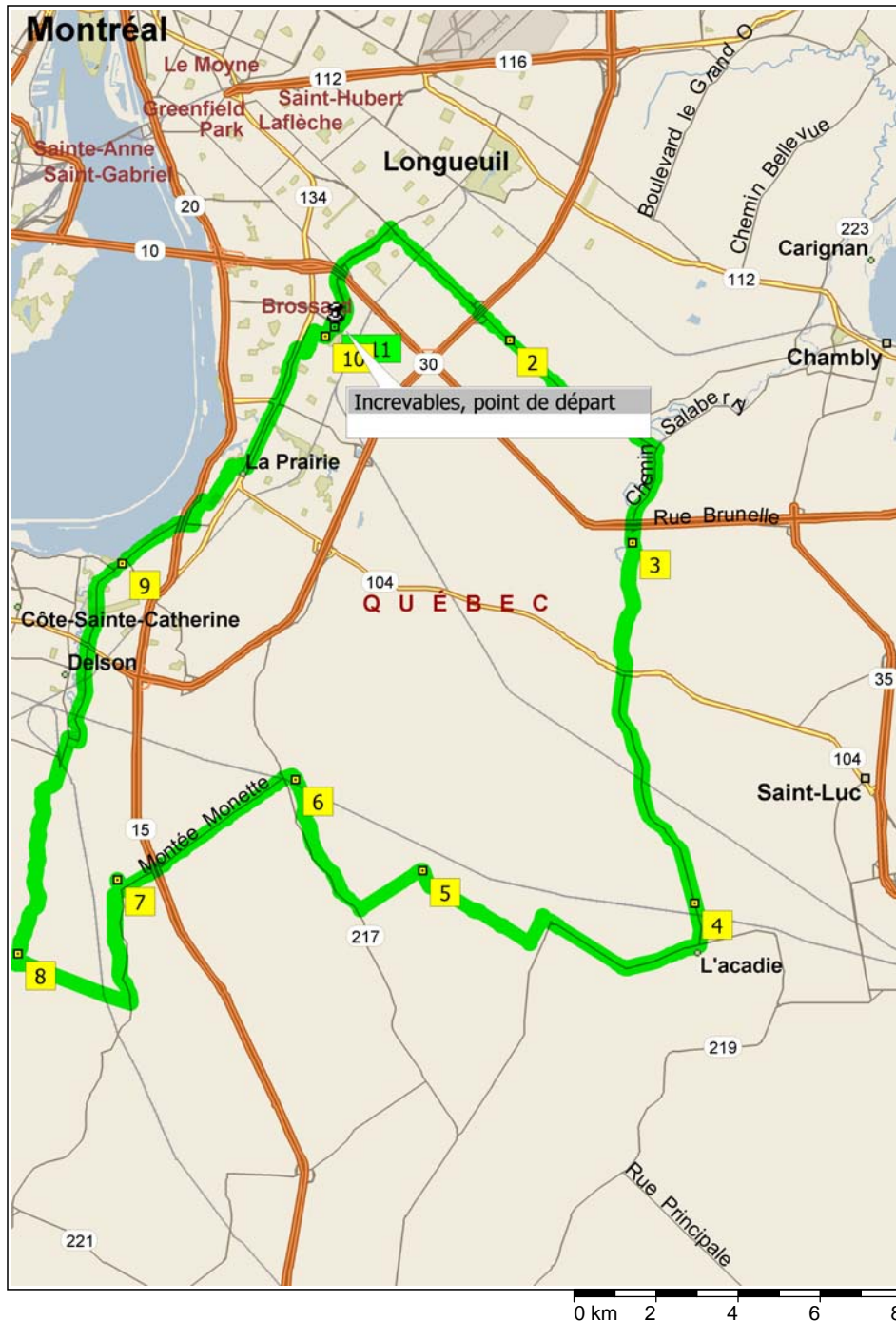


# merc\_l\_acadie\_70

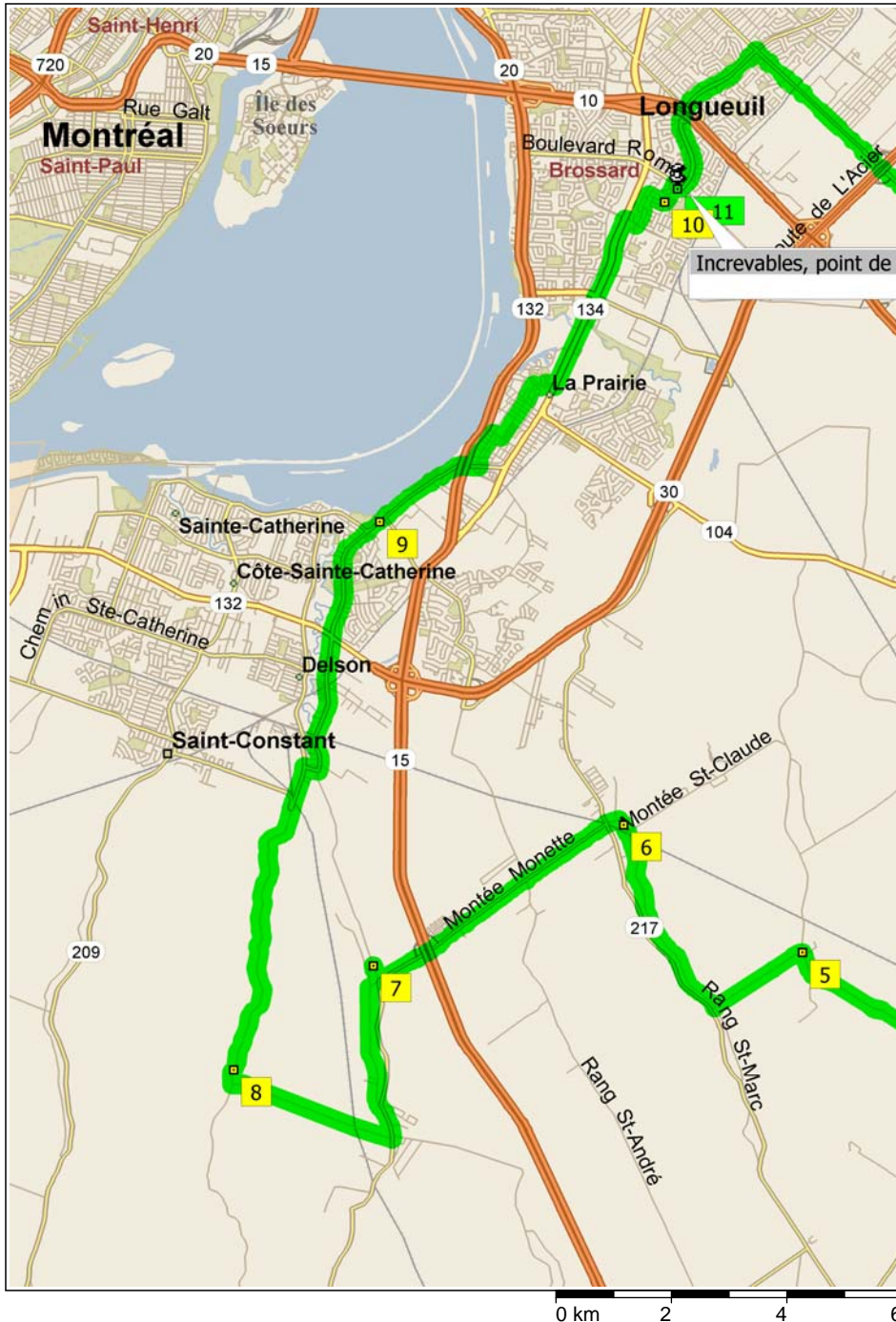
70.0 kilometers; 3 hours, 34 minutes





09:00	0.0 km	<b>1</b> Depart Increvables, point de départ on Local road(s) (North-East) for 50 m
09:00	0.1 km	Turn RIGHT (East) onto Boulevard Rome, then immediately turn LEFT (East) onto Boulevard Milan for 3.2 km
09:16	3.2 km	Turn RIGHT (South-East) onto Boulevard Grande-Allée for 4.0 km
09:31	7.2 km	<b>2</b> At 8162 Blvd Grande-Allée, Longueuil QC, stay on Boulevard Grande-Allée (East) for 2.0 km
09:37	9.3 km	Road name changes to Chemin Grande-Allée for 2.6 km
09:48	11.9 km	Turn RIGHT (South) onto Chemin Salaberry for 2.1 km
09:57	14.0 km	Road name changes to Avenue des Pins for 0.3 km
09:58	14.3 km	<b>3</b> At near Chambly, stay on Avenue des Pins (South) for 3.3 km
10:05	17.6 km	Road name changes to Chemin du Grand-Pré for 6.1 km
10:18	23.7 km	<b>4</b> At near L'acadie, stay on Chemin du Grand-Pré (South) for 1.0 km
10:20	24.8 km	Turn RIGHT (West) onto Chemin du Clocher for 4.3 km
10:31	29.0 km	Turn LEFT (South) onto Chemin du Ruisseau-des-Noyers for 0.7 km
10:32	29.7 km	Turn RIGHT (West) onto Montée St-Claude for 1.6 km
10:35	31.3 km	Road name changes to Rang St-Claude for 1.7 km
10:38	33.0 km	<b>5</b> At 2 Montée Singer, St-Philippe QC, turn LEFT (West) onto Montée Singer for 1.8 km
10:41	34.8 km	Turn RIGHT (North-West) onto Rang St-Marc for 3.7 km
10:47	38.4 km	<b>6</b> At 67 Rang St-Marc, St-Philippe QC, stay on Rang St-Marc (North-West) for 0.1 km
10:48	38.6 km	Bear LEFT (West) onto Montée Monette for 4.4 km
11:00	42.9 km	Road name changes to Rue Principale for 0.7 km
11:03	43.6 km	Turn RIGHT (North) onto Chemin St-François-Xavier for 0.3 km
11:04	43.9 km	<b>7</b> At near Saint-Philippe-de-La Prairie, return South on Chemin St-François-Xavier for 0.3 km
11:06	44.2 km	Turn RIGHT (South-West) onto Montée Monette for 0.2 km
11:06	44.4 km	Turn LEFT (South) onto Chemin Principal for 2.2 km





- 11:11 46.6 km Bear RIGHT (South) onto Chemin St-Pierre for 0.5 km
- 11:13 47.1 km Turn RIGHT (West) onto Montée de la Petite-Côte for 2.9 km
- 11:19 50.0 km Turn RIGHT (North) onto Chemin de la Petite-Côte for 0.3 km
- 11:19 50.3 km **8** At near Saint-Constant, stay on Chemin de la Petite-Côte (North) for 2.4 km
- 11:23 52.6 km Road name changes to Chemin Petite-Côte for 2.7 km
- 11:30 55.3 km Road name changes to Rue St-Ignace for 0.7 km
- 11:33 56.0 km Turn RIGHT (East) onto Rue Montée Griffin for 0.3 km
- 11:34 56.2 km Turn LEFT (North) onto Chemin St-François-Xavier for 4.4 km
- 11:53 60.6 km Keep STRAIGHT onto Boulevard Marie-Victorin for 0.3 km
- 11:56 60.9 km **9** At near Candiac, stay on Boulevard Marie-Victorin (North-East) for 1.7 km
- 12:03 62.6 km Bear RIGHT (East) onto Rue Salaberry for 0.3 km
- 12:05 63.0 km Turn LEFT (North) onto Rue Desjardins for 0.7 km
- 12:08 63.6 km Turn RIGHT (East) onto Rue Longtin for 0.2 km
- 12:09 63.8 km Turn LEFT (North) onto Rue Notre-Dame for 1.1 km
- 12:13 64.9 km Turn RIGHT (East) onto Avenue Balmoral for 0.4 km
- 12:14 65.3 km Turn LEFT (North) onto RTE-134 [Boulevard Taschereau] for 3.2 km
- 12:26 68.4 km Turn RIGHT (East) onto Boulevard Napoléon for 0.2 km
- 12:27 68.7 km Turn LEFT (North-East) onto Local road(s) for 10 m
- 12:28 68.7 km Road name changes to Avenue Naples for 0.6 km
- 12:30 69.2 km Turn RIGHT (South-East) onto Rue Neuville for 0.3 km
- 12:31 69.5 km **10** At near La Prairie, stay on Rue Neuville (East) for 0.4 km
- 12:33 69.9 km Turn RIGHT (South-East) onto Boulevard Rome for 90 m
- 12:34 70.0 km Turn RIGHT (South-West) onto Local road(s) for 50 m
- 12:34 70.0 km **11** Arrive Incevables, point de départ