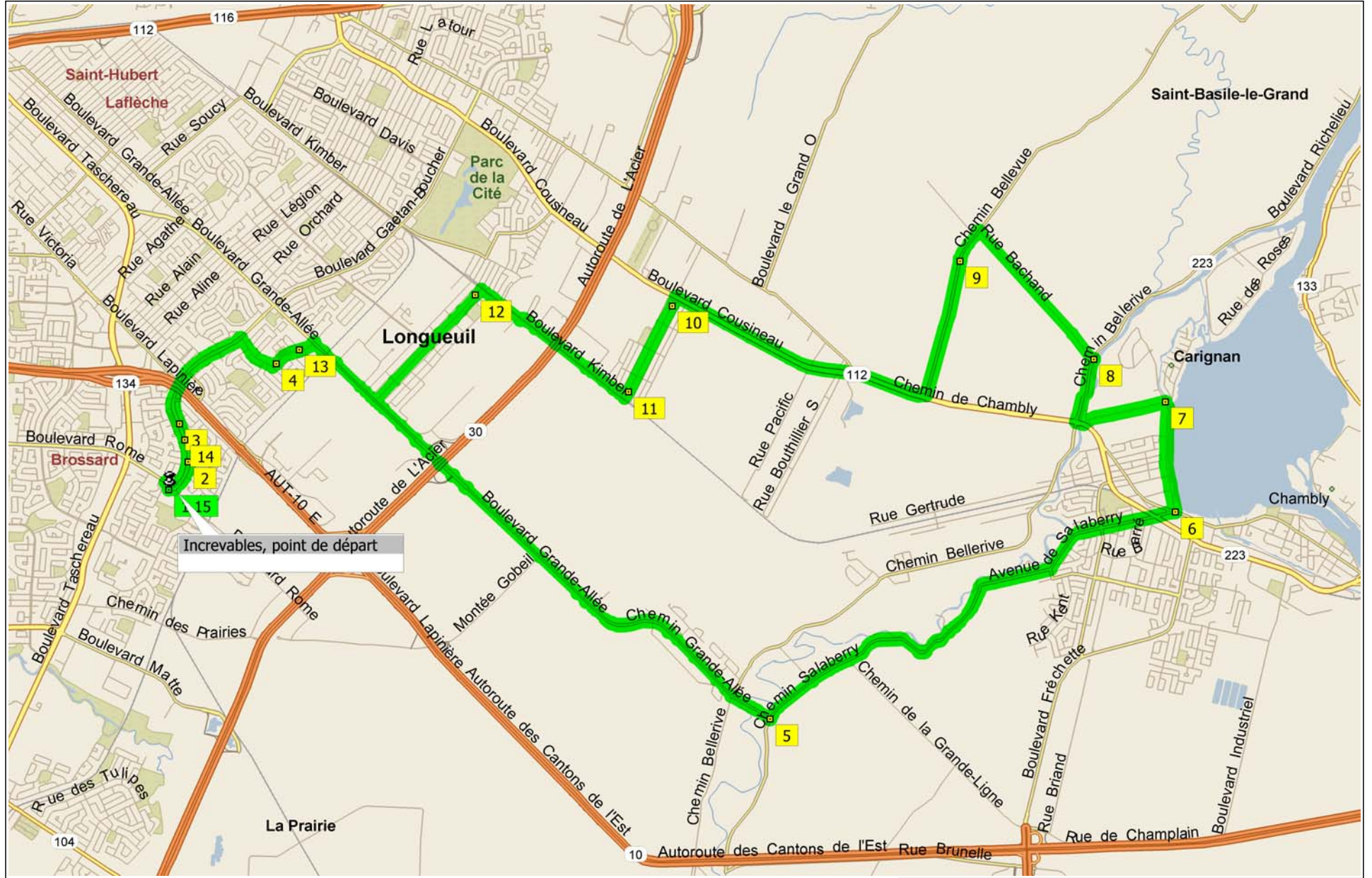
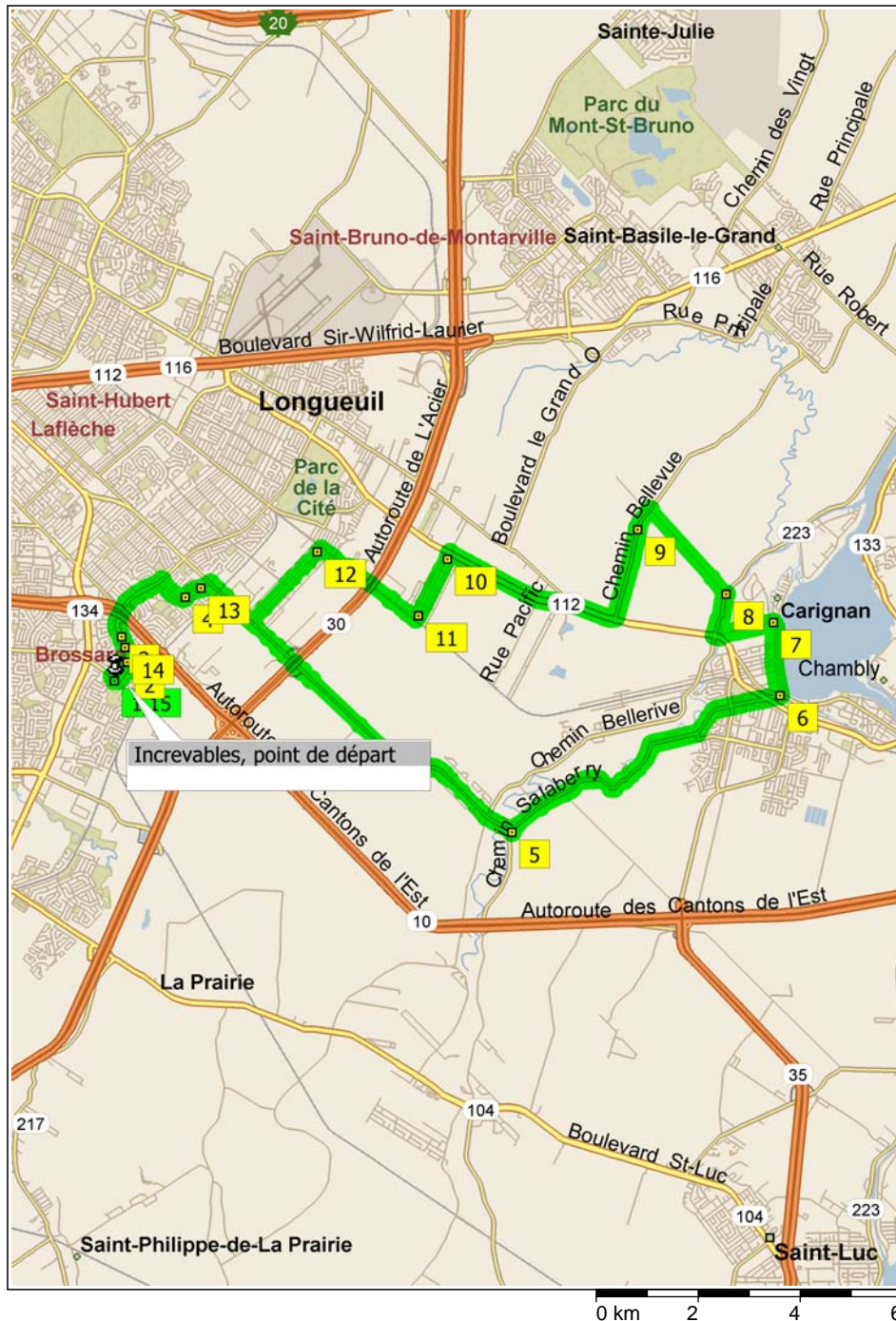


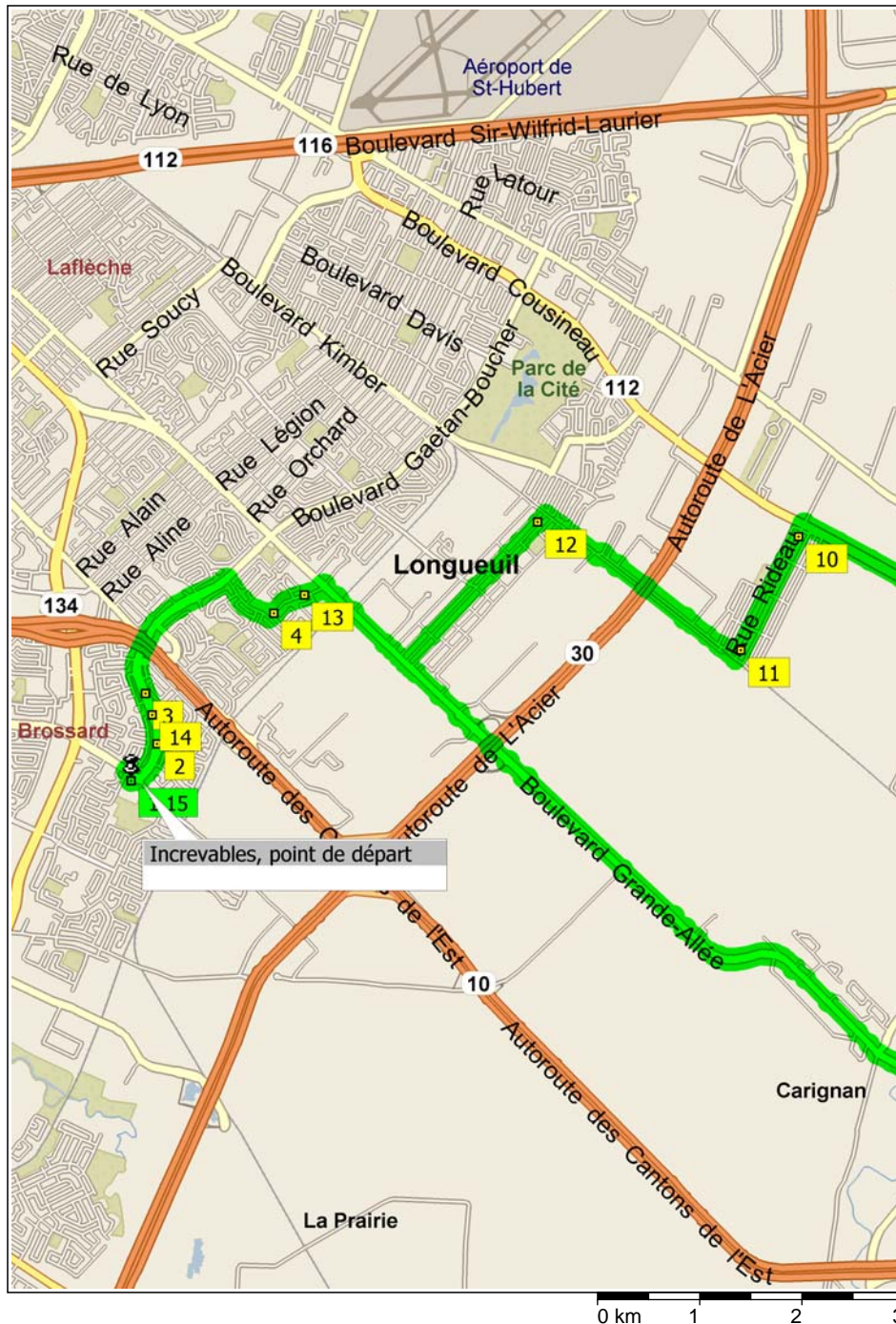
# merc\_Chambly\_Bachand\_41

40.8 kilometers; 2 hours, 39 minutes





09:00	0.0 km	<b>1</b> Depart Increvables, point de départ on Local road(s) (North-East) for 50 m
09:00	0.1 km	Turn RIGHT (East) onto Boulevard Rome, then immediately turn LEFT (East) onto Boulevard Milan for 0.5 km
09:04	0.5 km	Turn LEFT (West) onto Avenue Maupassant for 20 m
09:04	0.6 km	<b>2</b> At near La Prairie, return East on Avenue Maupassant for 20 m
09:04	0.6 km	Turn LEFT (North) onto Boulevard Milan for 0.5 km
09:07	1.1 km	<b>3</b> At near La Prairie, stay on Boulevard Milan (North) for 1.6 km
09:15	2.7 km	Turn RIGHT (South-East) onto Avenue Bienvenue for 0.6 km
09:17	3.3 km	Turn LEFT (North-East) onto Avenue Baudelaire for 70 m
09:17	3.3 km	<b>4</b> At 5950 Avenue Baudelaire, Longueuil QC, stay on Avenue Baudelaire (North-East) for 0.6 km
09:20	3.9 km	Turn RIGHT (South-East) onto Boulevard Grande-Allée for 5.3 km
09:38	9.2 km	Road name changes to Chemin Grande-Allée for 2.6 km
09:48	11.8 km	<b>5</b> At near Chambly, turn LEFT (North) onto Chemin Salaberry for 2.9 km
10:00	14.7 km	Road name changes to Avenue de Salaberry for 3.6 km
10:13	18.2 km	<b>6</b> At near Chambly, turn LEFT (North) onto Rue Martel for 1.5 km
10:17	19.7 km	<b>7</b> At near Carignan, turn LEFT (West) onto Rue Daigneault for 1.1 km
10:21	20.8 km	Turn RIGHT (West) onto RTE-112 [RTE-223], then immediately turn RIGHT (North) onto RTE-223 [Chemin Bellerive] for 1.0 km
10:26	21.8 km	<b>8</b> At 1401 Rue Bachand, Carignan QC, turn LEFT (West) onto Rue Bachand for 2.2 km
10:33	24.0 km	Turn LEFT (South-West) onto Chemin Bellevue for 0.5 km
10:34	24.5 km	<b>9</b> At 1874 Chemin Bellevue, Carignan QC, stay on Chemin Bellevue (South) for 1.8 km
10:39	26.3 km	Take Local road(s) (RIGHT) onto RTE-112 [Chemin de Chambly] for 3.5 km
10:49	29.8 km	Turn LEFT (South) onto Boulevard Mountainview for 0.1 km



- |       |         |           |   |
|-------|---------|-----------|---|
| 10:50 | 30.0 km | <b>10</b> | At near Carignan, stay on Boulevard Mountainview (South-West) for 1.3 km  |
| 10:57 | 31.2 km | <b>11</b> | At near Carignan, stay on Boulevard Mountainview (South-West) for 90 m  |
| 10:58 | 31.3 km |           | Turn RIGHT (North-West) onto Boulevard Kimber for 1.7 km  |
| 11:04 | 33.0 km |           | Turn RIGHT (North-West) onto Boulevard Maricourt for 0.7 km   |
| 11:06 | 33.7 km |           | Turn LEFT (South-West) onto Rue Quévillon for 0.1 km  |
| 11:06 | 33.8 km | <b>12</b> | At 4084 Rue Quévillon, Longueuil QC, stay on Rue Quévillon (South-West) for 1.9 km                                |
| 11:13 | 35.7 km |           | Turn RIGHT (North-West) onto Boulevard Grande-Allée for 1.1 km  |
| 11:18 | 36.8 km |           | Turn LEFT (South-West) onto Local road(s) for 20 m  |
| 11:19 | 36.8 km |           | Road name changes to Avenue Baudelaire for 0.2 km   |
| 11:19 | 37.0 km | <b>13</b> | At 5598 Avenue Baudelaire, Longueuil QC, stay on Avenue Baudelaire (West) for 0.4 km                              |
| 11:21 | 37.5 km |           | Turn RIGHT (North-West) onto Avenue Bienvenue for 0.6 km  |
| 11:23 | 38.0 km |           | Turn LEFT (South-West) onto Boulevard Milan for 1.8 km  |
| 11:32 | 39.8 km | <b>14</b> | At near La Prairie, stay on Boulevard Milan (South) for 0.7 km  |
| 11:36 | 40.5 km |           | Turn RIGHT (North-West) onto Boulevard Rome, then immediately turn LEFT (South-West) onto Rue Neuville for 0.2 km |
| 11:38 | 40.7 km |           | Turn LEFT (South-East) onto Boulevard Rome for 90 m   |
| 11:39 | 40.8 km |           | Turn RIGHT (South-West) onto Local road(s) for 50 m   |
| 11:39 | 40.8 km | <b>15</b> | Arrive Incevables, point de départ  |