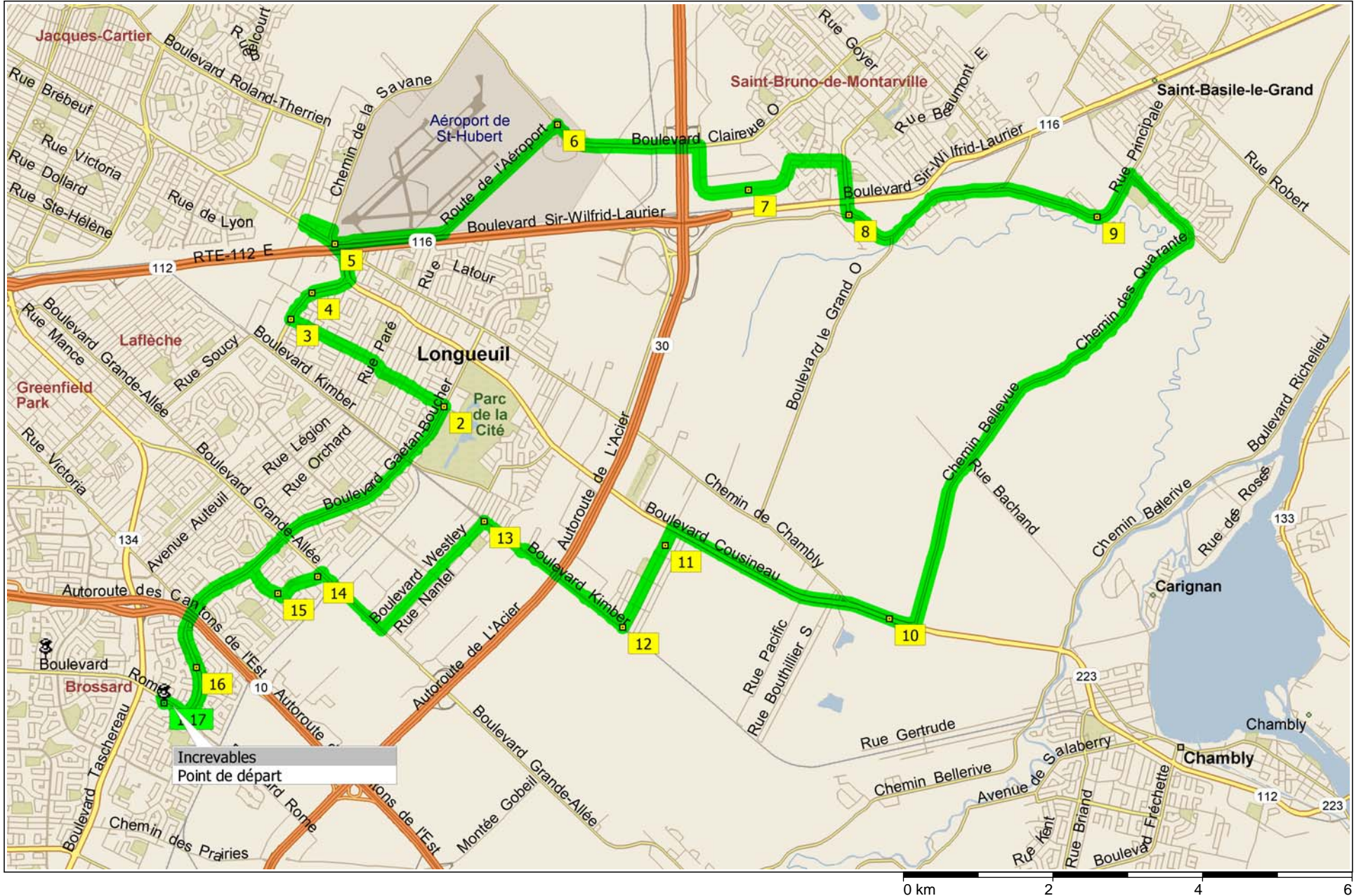
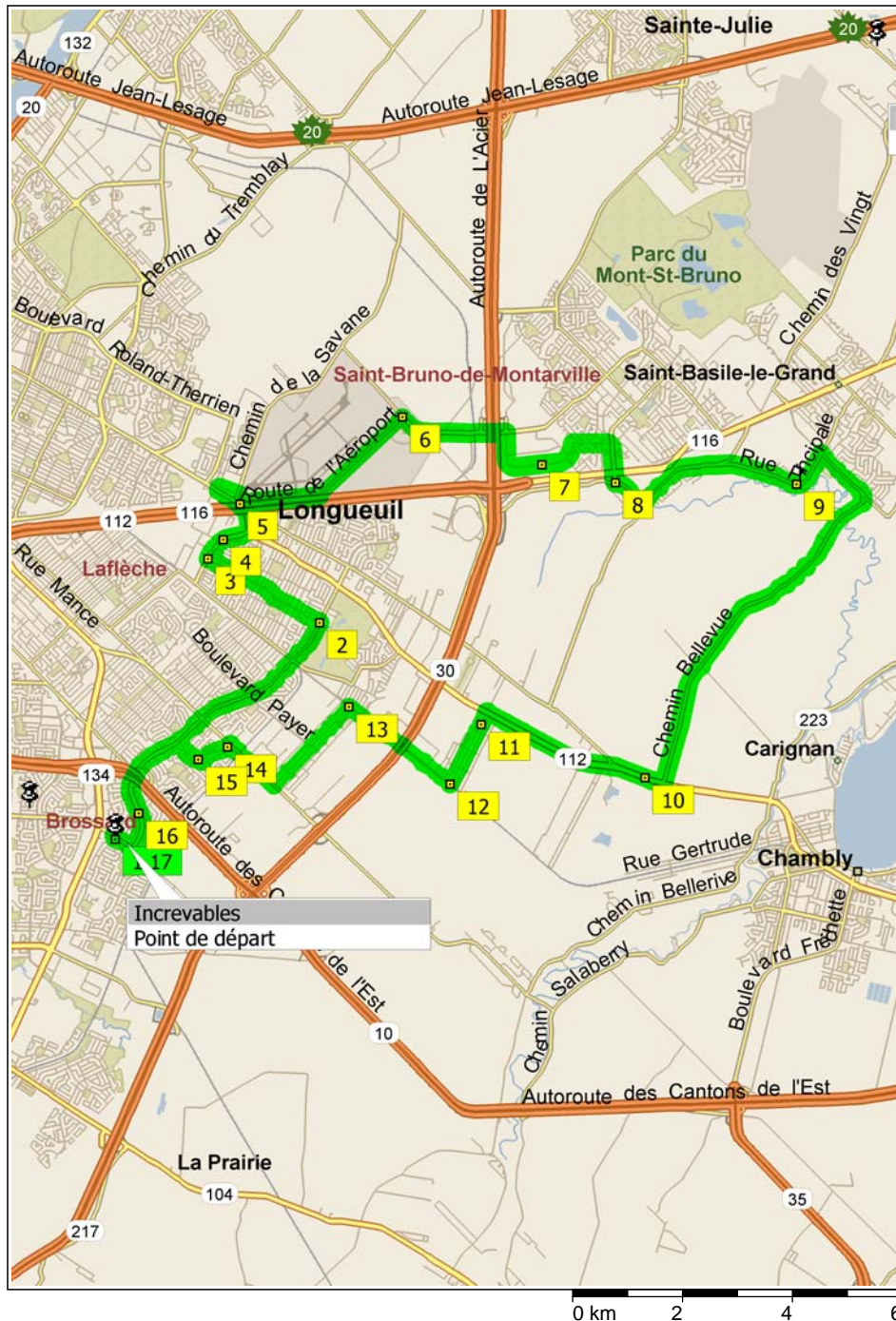


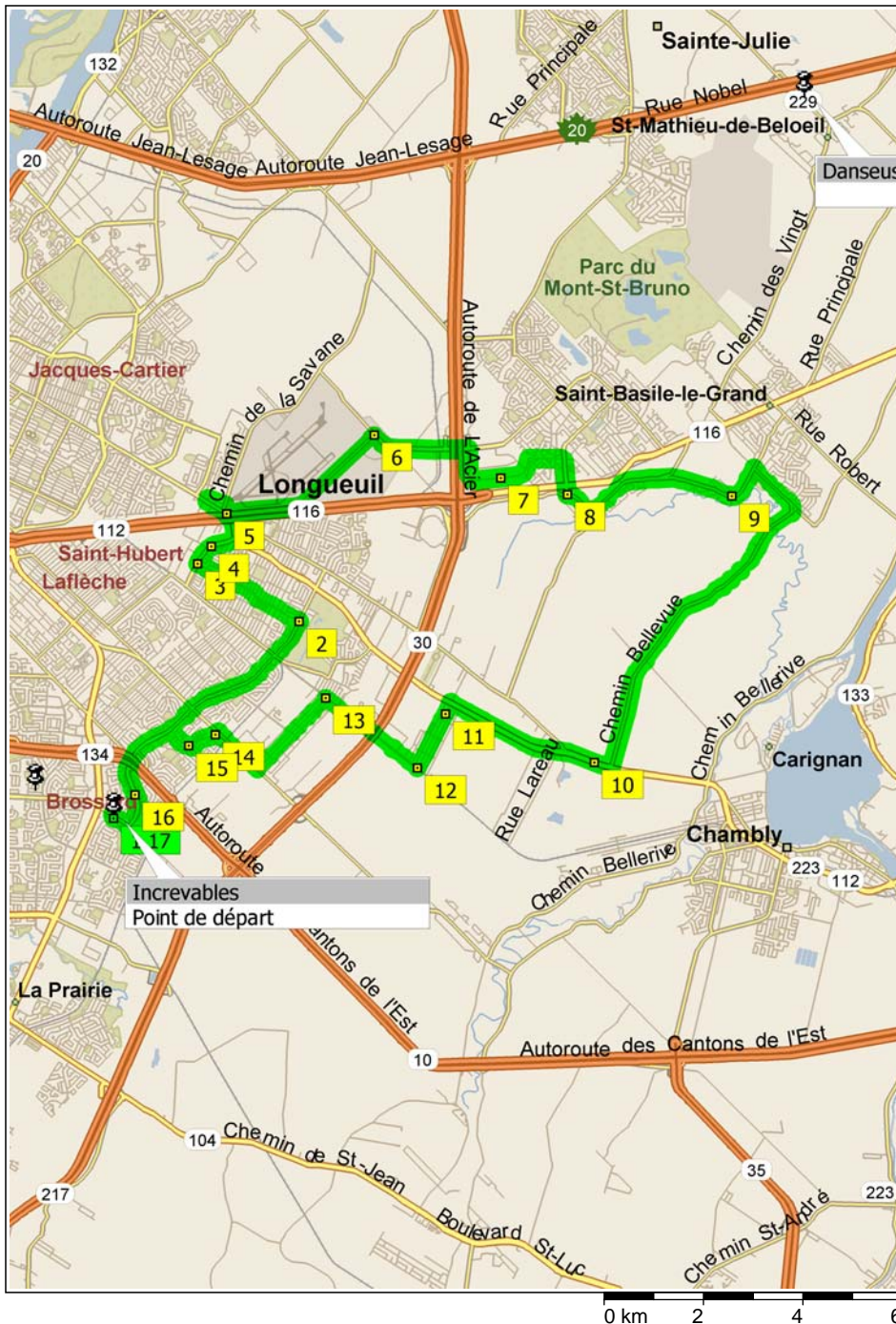
merc_aeroport-st-bruno_50

47.5 kilometers; 3 hours, 32 minutes

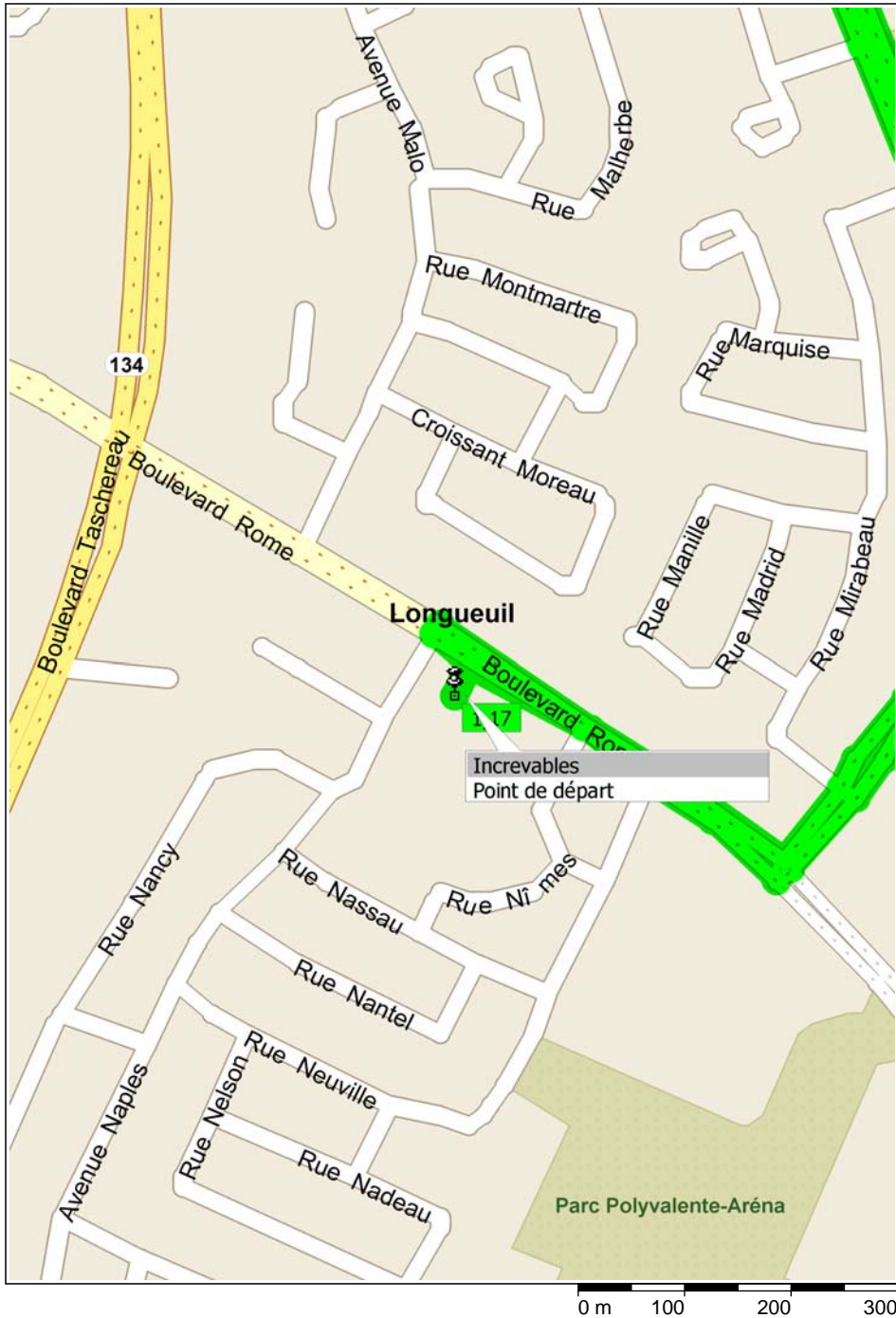




- | | | |
|-------|---------|--|
| 09:00 | 0.0 km | 1 Depart Incevables on Local road(s) (North) for 40 m |
| 09:00 | 0.1 km | Turn RIGHT (East) onto Boulevard Rome for 0.4 km |
| 09:03 | 0.4 km | Turn LEFT (East) onto Boulevard Milan for 3.1 km |
| 09:20 | 3.5 km | Bear RIGHT (North-East) onto Local road(s) for 10 m |
| 09:20 | 3.5 km | Road name changes to Boulevard Gaetan-Boucher for 2.9 km |
| 09:33 | 6.4 km | 2 At near Carignan, turn LEFT (North-West) onto Boulevard Davis for 2.4 km |
| 09:42 | 8.8 km | 3 At near Longueuil, turn RIGHT (North) onto Boulevard Gareau for 0.5 km |
| 09:44 | 9.3 km | 4 At Blvd Gareau, Longueuil QC, stay on Boulevard Gareau (East) for 0.6 km |
| 09:47 | 9.8 km | Turn LEFT (North) onto RTE-112 [Boulevard Cousineau] for 0.5 km |
| 09:50 | 10.3 km | Road name changes to Chemin de Chambly for 60 m |
| 09:50 | 10.3 km | 5 At Amt-St-Hubert [4801 Route de l'Aéroport, St-Hubert, QC], stay on Chemin de Chambly (West) for 0.5 km |
| 09:53 | 10.8 km | Turn RIGHT (North) onto Rue Legault, then immediately turn RIGHT (East) onto Chemin de la Savane for 0.4 km |
| 09:55 | 11.2 km | Turn RIGHT (South) onto Route de l' Aéroport for 3.8 km |
| 10:07 | 15.0 km | 6 At Blvd Clairevue, Longueuil QC, turn RIGHT (South-East) onto Boulevard Clairevue for 0.9 km |
| 10:10 | 15.9 km | Road name changes to Boulevard Clairevue O for 1.1 km |
| 10:14 | 17.0 km | Turn RIGHT (South) onto Rue Marie-Victorin for 1.2 km |
| 10:18 | 18.2 km | 7 At 1735 Rue Marie-Victorin, Longueuil QC, stay on Rue Marie-Victorin (East) for 0.8 km |
| 10:21 | 19.0 km | Road name changes to Rue de Chambly for 0.7 km |
| 10:24 | 19.7 km | Take Local road(s) (RIGHT) onto Boulevard Seignurial O for 0.8 km |
| 10:28 | 20.4 km | 8 At Montée Sabourin, Longueuil QC, turn LEFT (East) onto Montée Sabourin for 0.7 km |
| 10:31 | 21.1 km | Bear LEFT (North-East) onto Boulevard le Grand O for 0.7 km |
| 10:35 | 21.9 km | Road name changes to Boulevard le Grand E for 0.8 km |
| 10:39 | 22.6 km | Keep RIGHT onto Rue Principale for 1.6 km |



- 10:47 24.2 km **9** At near Saint-Basile-le-Grand, stay on Rue Principale (East) for 0.8 km
- 10:51 25.0 km Turn RIGHT (South-East) onto Chemin Bella-Vista for 1.0 km
- 10:56 26.0 km Keep RIGHT onto Chemin des Quarante for 1.8 km
- 11:01 27.8 km Rest break (15 mins)
- 11:16 27.8 km Stay on Chemin des Quarante (South-West) for 0.5 km
- 11:18 28.3 km Road name changes to Chemin Bellevue for 4.5 km
- 11:29 32.8 km Take Local road(s) (RIGHT) onto RTE-112 [Chemin de Chambly] for 0.4 km
- 11:31 33.2 km **10** At near Carignan, stay on RTE-112 [Chemin de Chambly] (West) for 3.2 km
- 11:41 36.3 km Turn LEFT (South) onto Boulevard Mountainview for 0.3 km
- 11:42 36.6 km **11** At near Carignan, stay on Boulevard Mountainview (South-West) for 1.2 km
- 11:49 37.8 km **12** At near Carignan, turn RIGHT (North-West) onto Boulevard Kimber for 1.7 km
- 11:55 39.6 km Turn RIGHT (North-West) onto Boulevard Maricourt for 0.7 km
- 11:57 40.2 km **13** At near La Prairie, turn LEFT (South-West) onto Rue Quévillon for 2.0 km
- 12:04 42.2 km Turn RIGHT (North-West) onto Boulevard Grande-Allée for 1.1 km
- 12:09 43.3 km Turn LEFT (South-West) onto Local road(s) for 20 m
- 12:10 43.4 km Road name changes to Avenue Baudelaire for 60 m
- 12:10 43.4 km **14** At 5522 Avenue Baudelaire, Longueuil QC, stay on Avenue Baudelaire (West) for 0.6 km
- 12:12 44.0 km Turn RIGHT (North-West) onto Avenue Bienvenue for 70 m
- 12:13 44.0 km **15** At near La Prairie, stay on Avenue Bienvenue (West) for 0.5 km
- 12:15 44.6 km Turn LEFT (South-West) onto Boulevard Milan for 1.8 km
- 12:25 46.4 km **16** At near La Prairie, stay on Boulevard Milan (South) for 0.7 km
- 12:28 47.0 km Turn RIGHT (North-West) onto Boulevard Rome for 0.4 km



- 12:31 47.4 km Turn LEFT (South-West) onto Avenue Naples, then immediately turn LEFT (East) onto Boulevard Rome for 50 m
- 12:32 47.5 km Turn RIGHT (South) onto Local road(s) for 40 m
- 12:32 47.5 km 17 Arrive Incevables