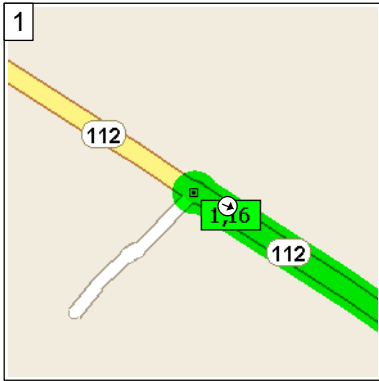
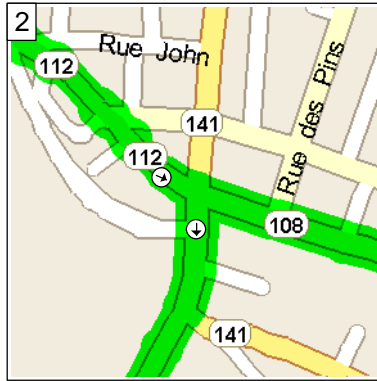


Magog-Beebe

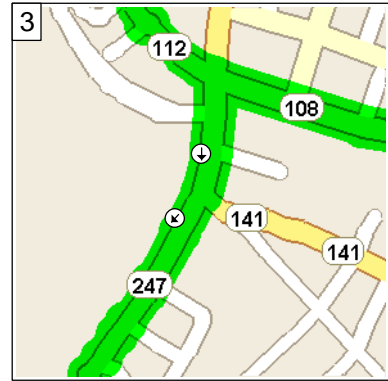
101.9 kilometers; 4 hours, 59 minutes



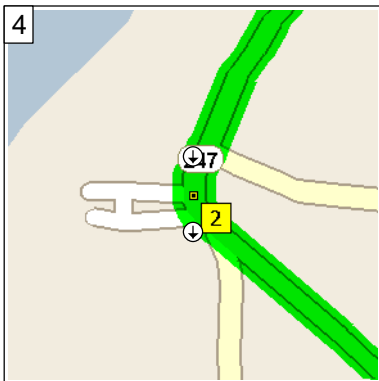
09:00 0.0 km
Depart near Magog on
HWY-112 [Rue Principale O]
(East) for 1.1 km



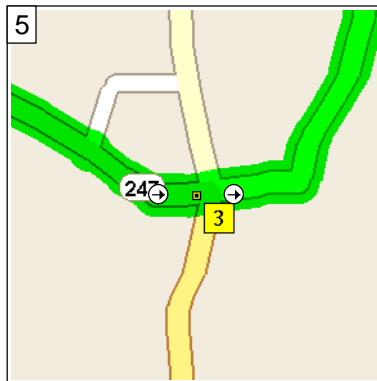
09:03 1.1 km
Turn RIGHT (South) onto
HWY-141 [Rue Merry N] for 0.3
km



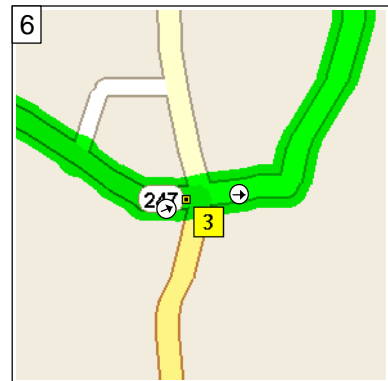
09:03 1.4 km
Bear RIGHT (South-West) onto
HWY-247 [Rue Merry S] for
16.1 km



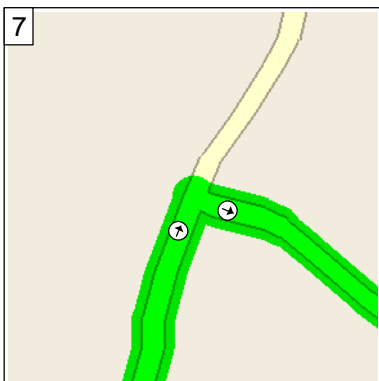
09:47 17.5 km
At HWY-247, Stanstead QC,
stay on HWY-247 (South) for
7.2 km



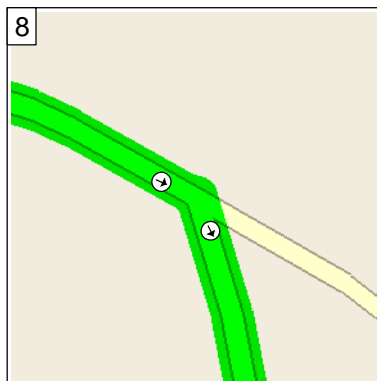
10:07 24.7 km
At HWY-247, Stanstead QC,
stay on HWY-247 (East) for 30
m



10:07 24.7 km
Bear RIGHT (East) onto Local
road(s) for 0.9 km



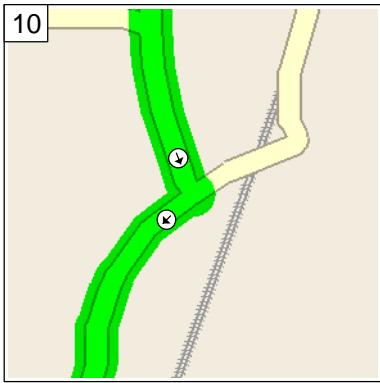
10:10 25.6 km
Turn RIGHT (East) onto Local
road(s) for 1.8 km



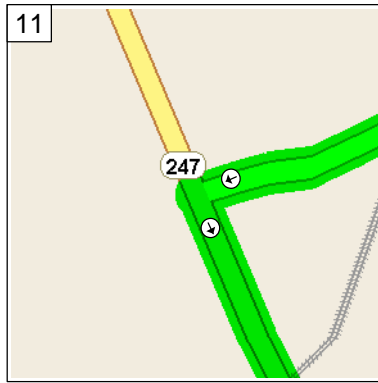
10:16 27.5 km
Bear RIGHT (South) onto Local
road(s) for 0.7 km



10:18 28.2 km
Bear LEFT (South-East) onto
Local road(s) for 6.2 km



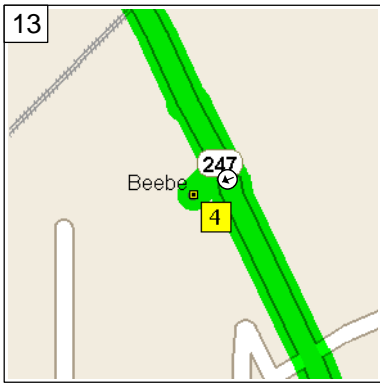
10:38 34.4 km
Turn RIGHT (South-West) onto Local road(s) for 4.6 km



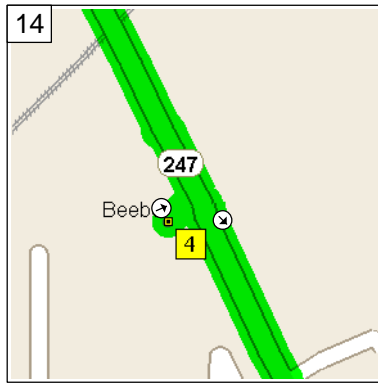
10:53 39.0 km
Turn LEFT (South) onto HWY-247 for 0.8 km



10:55 39.8 km
Turn RIGHT (West) onto Local road(s) for 90 m



10:56 39.9 km
At Beebe, return East on Local road(s) for 90 m



10:56 40.0 km
Turn RIGHT (South-East) onto HWY-247 for 1.4 km



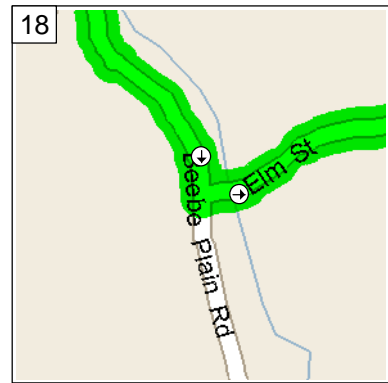
11:01 41.4 km
Entering Vermont



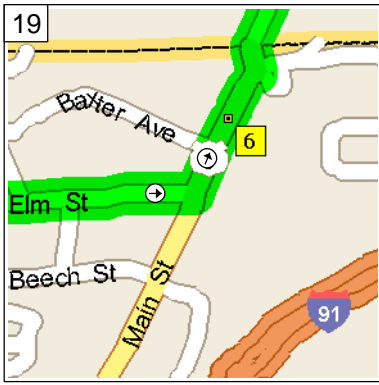
11:01 41.4 km
Continue (South) on Beebe Plain Rd for 0.1 km



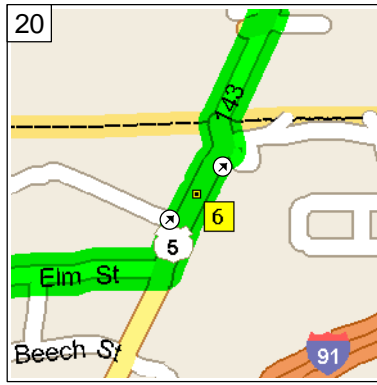
11:01 41.5 km
At Beebe Plain, stay on Beebe Plain Rd (South) for 1.1 km



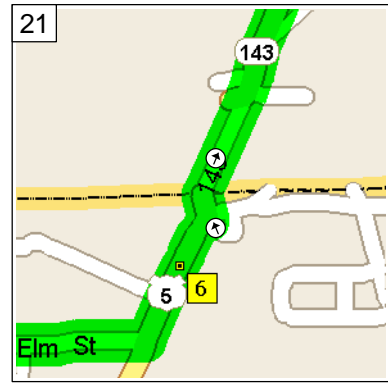
11:06 42.6 km
Turn LEFT (East) onto Elm St for 3.0 km



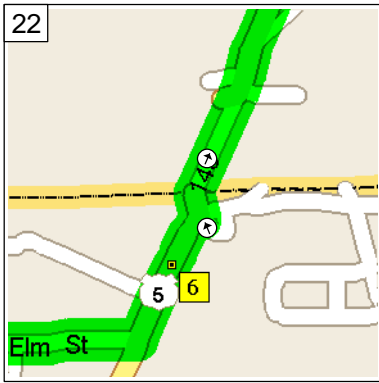
11:19 45.6 km
Turn LEFT (North) onto US-5
[Main St] for 0.2 km



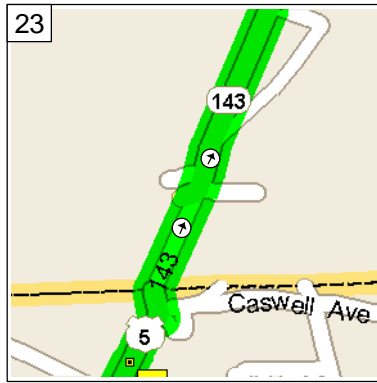
11:19 45.8 km
At Derby Village Inn [440 Main
Street, Derby Line, VT 05830,
Tel: (802) 873-3604], stay on
US-5 [Main St] (North-East) for
0.2 km



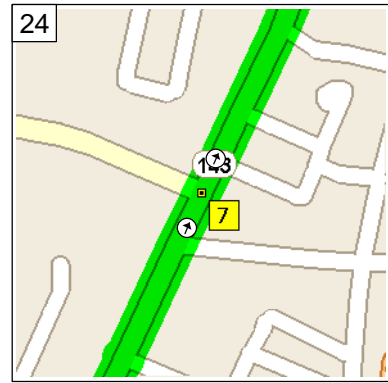
11:20 45.9 km
Entering Québec



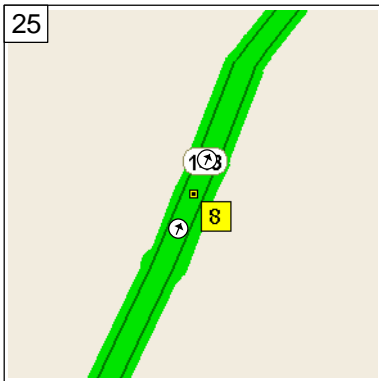
11:20 45.9 km
Bear RIGHT (North) onto 143
for 0.2 km



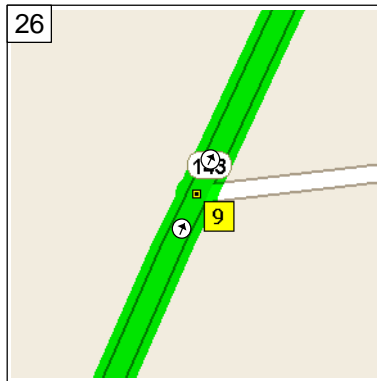
11:21 46.2 km
Continue (North) on HWY-143
for 1.3 km



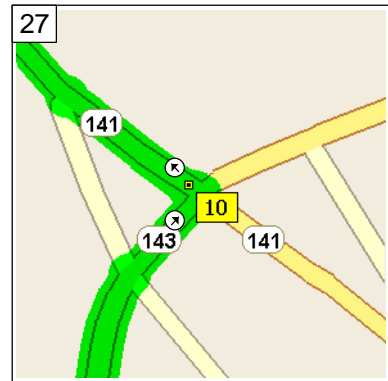
11:25 47.5 km
At HWY-143, Stanstead QC,
stay on HWY-143 (North) for
5.4 km



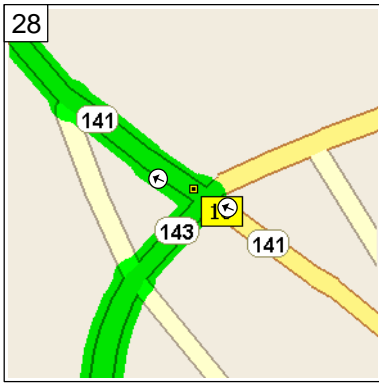
11:40 52.9 km
At near Stanstead Plain, stay
on HWY-143 (North) for 5.6 km



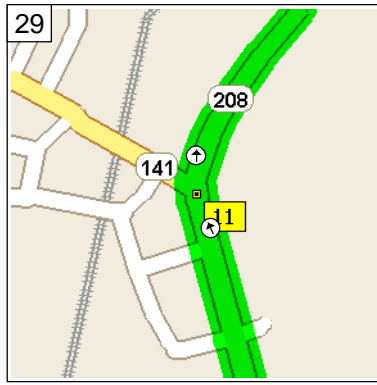
11:55 58.4 km
At near Ayer's Cliff, stay on
HWY-143 (North) for 5.1 km



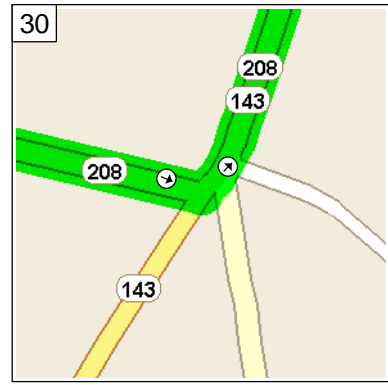
12:09 63.5 km
Turn LEFT (North-West) onto
HWY-141 for 30 m



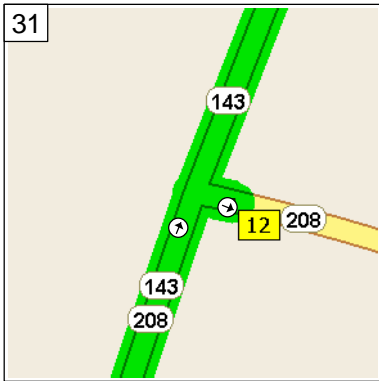
12:09 63.6 km
At HWY-141, Stanstead-Est QC, stay on HWY-141 (West) for 2.4 km



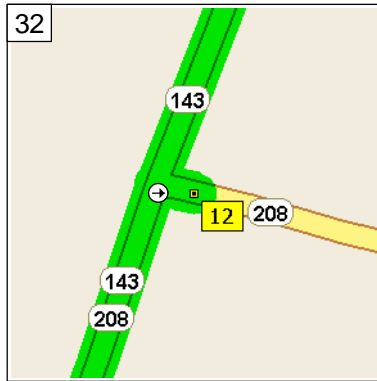
12:15 66.0 km
At HWY-141, Ayer's Cliff QC, bear RIGHT (North) onto HWY-208 for 4.4 km



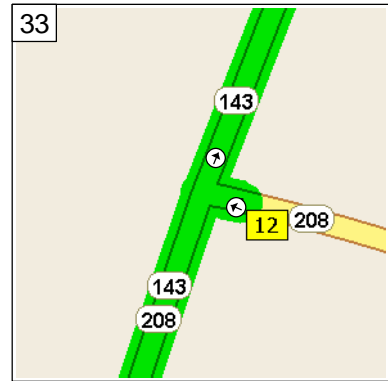
12:27 70.4 km
Turn LEFT (North-East) onto HWY-143 [HWY-208] for 0.6 km



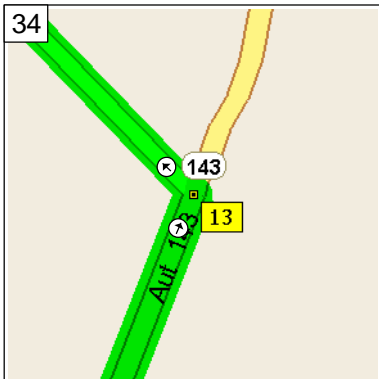
12:29 71.0 km
Turn RIGHT (East) onto HWY-208 for 80 m



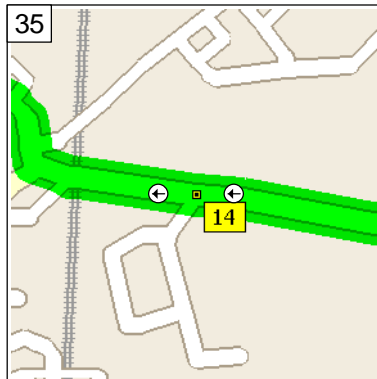
12:29 71.1 km
At HWY-208, Hatley QC, return West on HWY-208 for 80 m



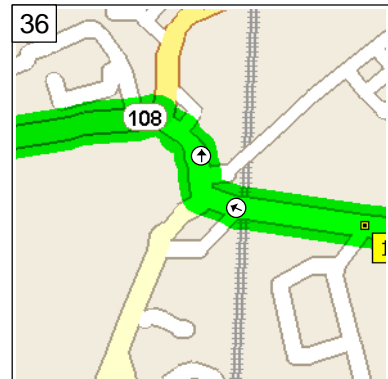
12:30 71.2 km
Turn RIGHT (North) onto HWY-143 for 10.2 km



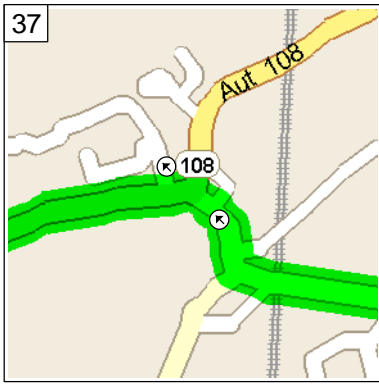
12:57 81.4 km
At near Waterville, turn LEFT (North-West) onto Local road(s) for 2.7 km



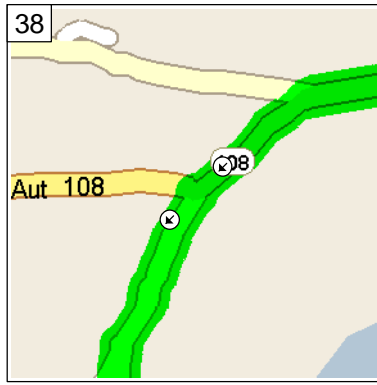
13:06 84.0 km
At near Waterville, stay on Local road(s) (West) for 0.4 km



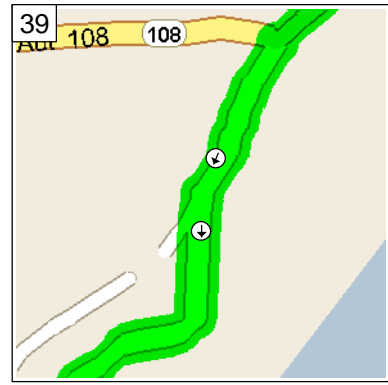
13:07 84.4 km
Turn RIGHT (North) onto Local road(s) for 0.2 km



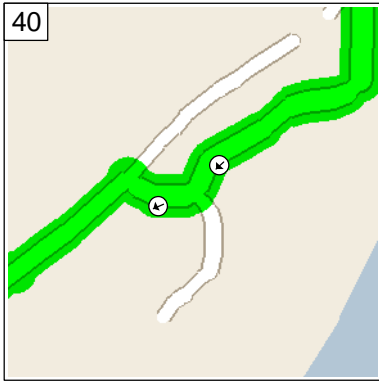
37
13:08 84.6 km
Continue (North-West) on HWY-108 [Aut 108] for 1.2 km



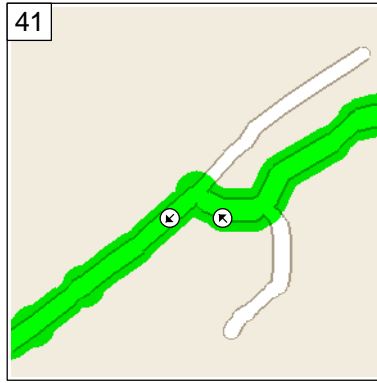
38
13:12 85.8 km
Continue (South-West) on Local road(s) for 0.4 km



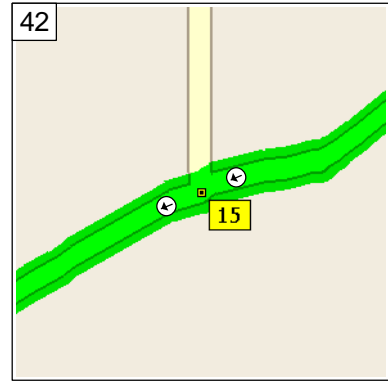
39
13:13 86.2 km
Bear LEFT (South) onto Local road(s) for 0.7 km



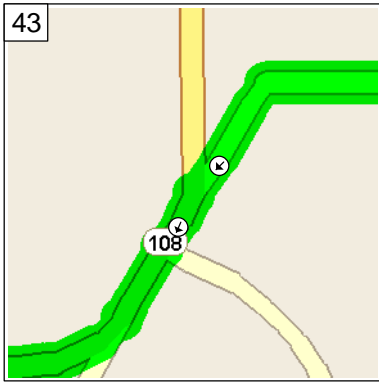
40
13:15 86.9 km
Bear RIGHT (West) onto Local road(s) for 0.2 km



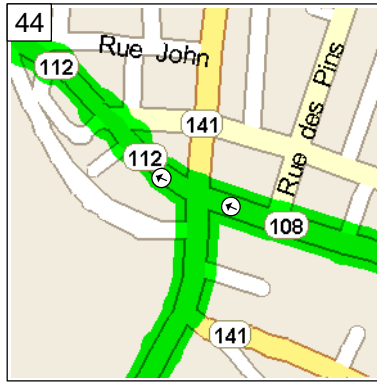
41
13:16 87.0 km
Turn LEFT (South-West) onto Local road(s) for 1.4 km



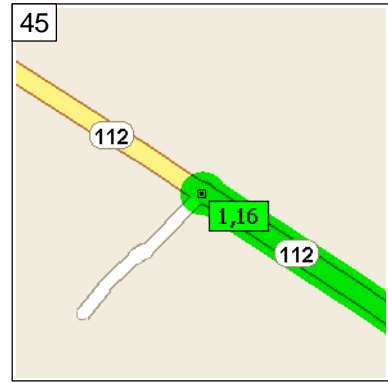
42
13:20 88.4 km
At near Deauville, stay on Local road(s) (West) for 3.2 km



43
13:31 91.6 km
Bear LEFT (South) onto HWY-108 for 9.3 km



44
13:56 100.8 km
Continue (West) on HWY-112 [Rue Principale O] for 1.1 km



45
13:59 101.9 km
Arrive near Magog