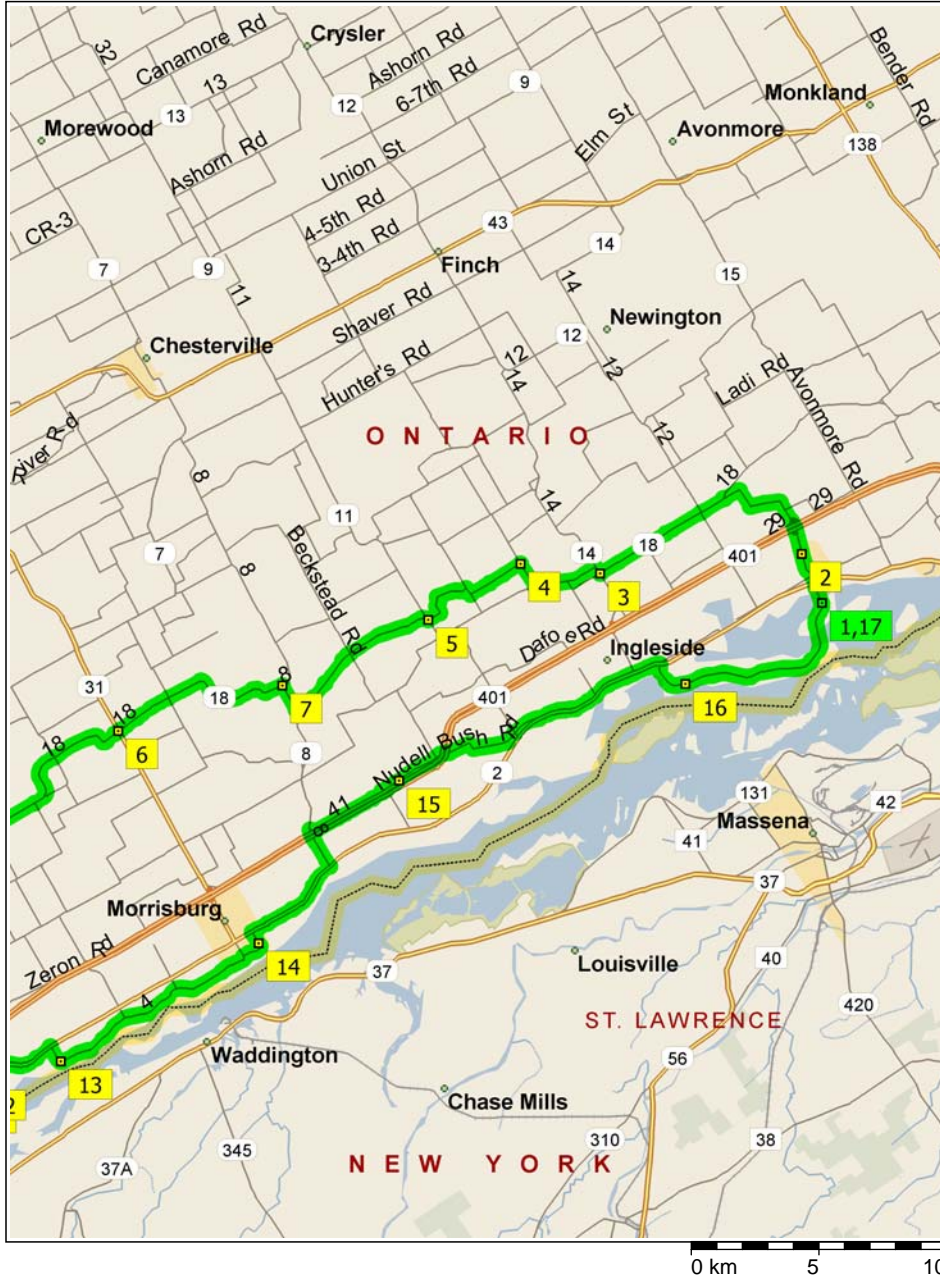
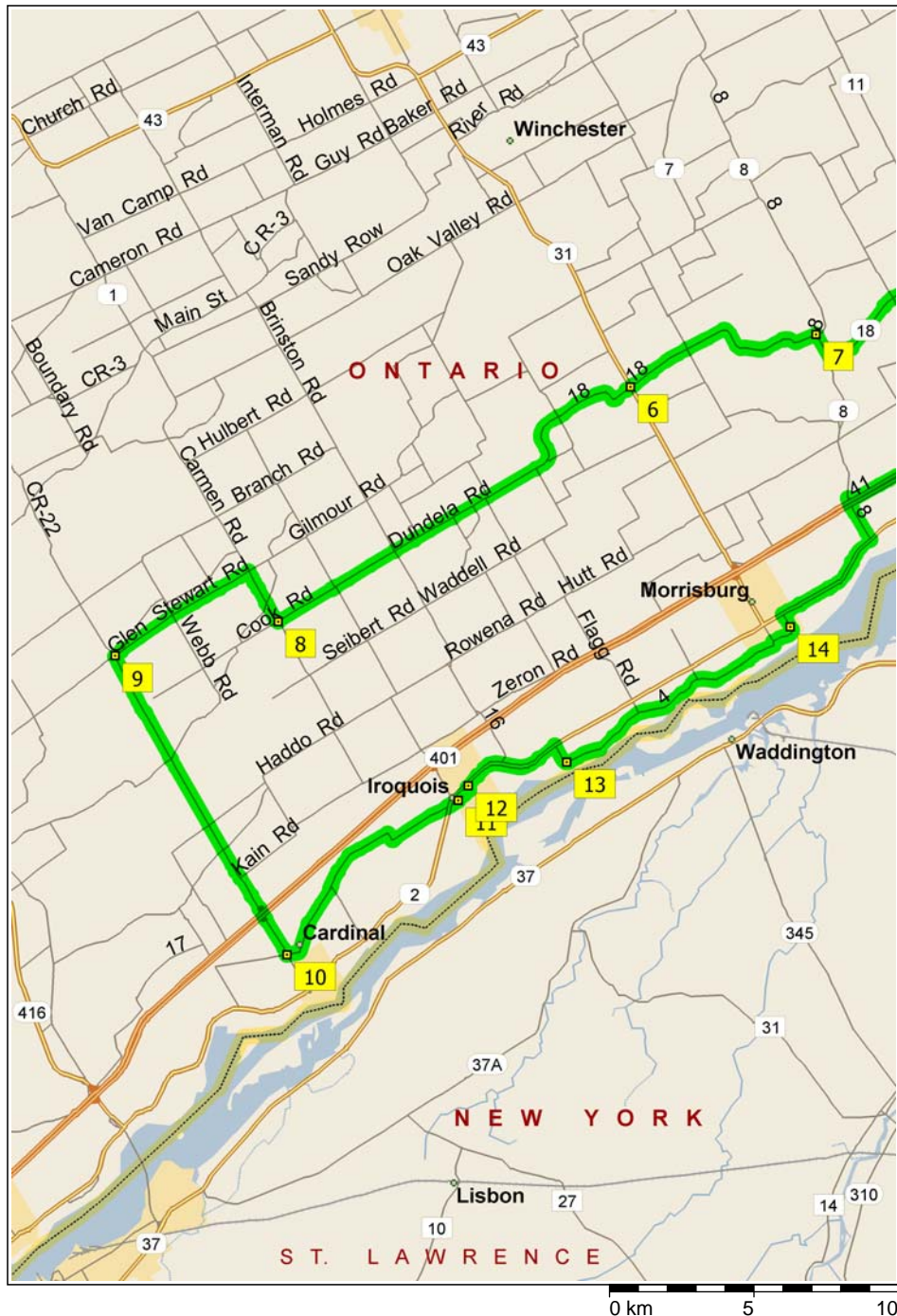


Long_Sault_140

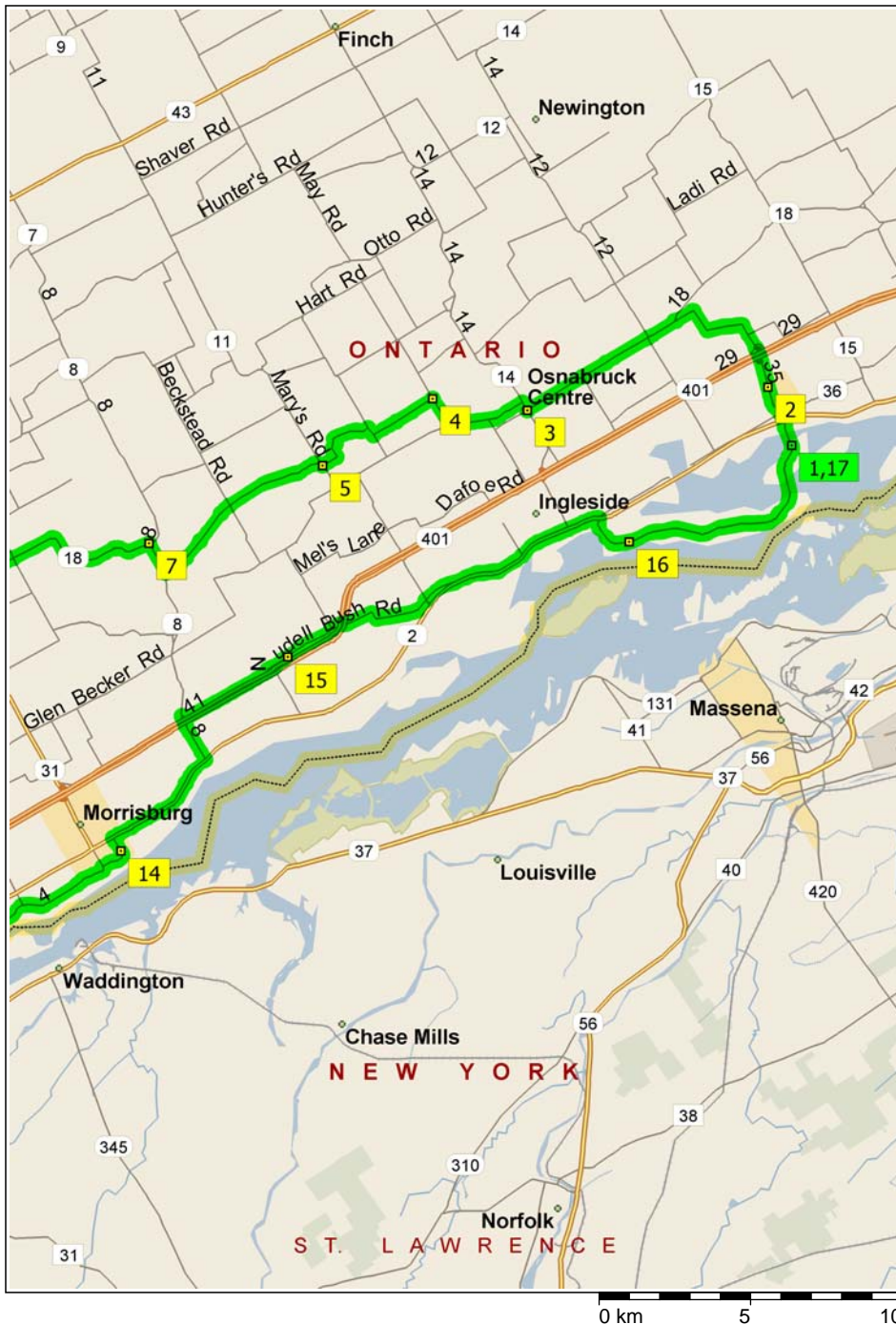
141.7 kilometers; 8 hours, 42 minutes



09:00	0.0 km	1 Depart Mille Roches Campsite (Parks of the St. Lawrence) [RR 1, Morrisburg, ON K0C 1X0, Tel: (800) 437-2233] on Local road(s) (North) for 0.8 km
09:03	0.8 km	Road name changes to Moulinette Rd for 1.3 km
09:07	2.1 km	2 At near Long Sault, road name changes to 35 for 0.8 km
09:10	3.0 km	Road name changes to HWY-35 for 20 m
09:11	3.0 km	Road name changes to 35 for 0.2 km
09:12	3.2 km	Road name changes to Local road(s) for 0.4 km
09:14	3.6 km	Road name changes to Windfall Rd for 3.5 km
09:26	7.0 km	Bear LEFT (South-West) onto 18 for 1.0 km
09:30	8.1 km	Road name changes to HWY-18 for 4.6 km
09:45	12.7 km	3 At 14807 HWY-18, Osnabruk ON, turn RIGHT (North) onto HWY-14 for 0.3 km
09:47	13.1 km	Turn LEFT (West) onto HWY-18 for 2.6 km
09:56	15.6 km	Turn RIGHT (North) onto Bruining Rd for 1.1 km
10:00	16.7 km	4 At near Osnabruk Centre, turn LEFT (West) onto Pleasant Valley Rd for 2.3 km
10:08	19.0 km	Bear RIGHT (West) onto HWY-11 for 0.3 km
10:09	19.3 km	Turn LEFT (West) onto Edwards Rd for 2.5 km
10:18	21.8 km	5 At 13605 Edwards Rd, Osnabruk ON, bear RIGHT (West) onto HWY-18 for 6.5 km
10:40	28.3 km	Turn RIGHT (North) onto HWY-8 for 1.1 km
10:44	29.4 km	Turn LEFT (West) onto HWY-18 for 5.1 km
11:02	34.5 km	Road name changes to 18 for 2.3 km
11:10	36.8 km	Road name changes to HWY-18 for 90 m
11:10	36.9 km	6 At Williamsburg, return East on HWY-18 for 90 m
11:11	37.0 km	Road name changes to 18 for 2.3 km
11:19	39.3 km	Road name changes to HWY-18 for 5.1 km
11:36	44.4 km	7 At 4008 HWY-8, Williamsburgh ON, return West on HWY-18 for 5.1 km



11:54	49.5 km	Road name changes to 18 for 2.3 km
12:02	51.8 km	Road name changes to HWY-18 for 0.3 km
12:03	52.1 km	Road name changes to 18 for 0.5 km
12:05	52.6 km	Road name changes to HWY-18 for 0.1 km
12:06	52.7 km	Road name changes to 18 for 4.1 km
12:20	56.7 km	Road name changes to Dundela Rd [18] for 6.2 km
12:41	62.9 km	Road name changes to Cook Rd [18] for 4.7 km
12:57	67.6 km	8 Arrive 10605 Cook Rd, Matilda ON
13:27	67.6 km	Depart 10605 Cook Rd, Matilda ON on Carmen Rd [1] (West) for 2.0 km
13:34	69.7 km	Turn LEFT (West) onto Glen Stewart Rd [18] for 3.0 km
13:44	72.7 km	Keep STRAIGHT onto Glen Stewart Rd for 2.4 km
13:52	75.1 km	9 At Glen Stewart Rd, Edwardsburgh ON, stay on Glen Stewart Rd (West) for 30 m
13:53	75.2 km	Turn LEFT (South) onto Local road(s) for 2.2 km
14:00	77.4 km	Bear RIGHT (South) onto Local road(s) for 7.9 km
14:27	85.2 km	Bear RIGHT (South) onto Local road(s) for 1.9 km
14:33	87.1 km	10 At near Cardinal, turn LEFT (East) onto From Rd for 3.0 km
14:43	90.1 km	Road name changes to Broken Second Rd for 5.6 km
15:02	95.7 km	Road name changes to Dundas St for 0.2 km
15:03	95.8 km	11 At near Iroquois, stay on Dundas St (North-East) for 0.5 km
15:06	96.4 km	Turn LEFT (North-West) onto Elizabeth Dr for 0.1 km
15:07	96.5 km	Turn RIGHT (East) onto Beach Ave for 60 m
15:07	96.6 km	12 At near Iroquois, stay on Beach Ave (East) for 0.8 km
15:11	97.4 km	Turn LEFT (North-West) onto Island Park Dr, then immediately turn RIGHT (North-East) onto HWY-2 for 2.8 km
15:20	100.2 km	Turn RIGHT (South) onto 4 for 0.7 km
15:22	100.9 km	13 At 5756 4, Matilda ON, stay on 4 (East) for 8.6 km
15:52	109.5 km	Turn RIGHT (East) onto Henry St for 0.2 km
15:53	109.8 km	Road name changes to Canada Way for 0.6 km



- 15:56 110.3 km Road name changes to Laurier Dr for 0.1 km
- 15:56 110.4 km **14** At near Morrisburg, stay on Laurier Dr (North) for 0.5 km
- 15:58 111.0 km Turn RIGHT (East) onto HWY-2 for 4.1 km
- 16:11 115.1 km Turn LEFT (North-West) onto 8 for 1.6 km
- 16:17 116.7 km Turn RIGHT (East) onto 41 for 3.3 km
- 16:28 120.0 km Turn LEFT (North) onto Nudell Bush Rd for 0.8 km
- 16:31 120.8 km **15** At near Louisville Corner, stay on Nudell Bush Rd (East) for 5.3 km
- 16:49 126.0 km Road name changes to Anderson Rd for 3.6 km
- 17:01 129.6 km Turn RIGHT (South) onto Farran's Point Rd, then immediately turn LEFT (North-East) onto HWY-2 for 2.9 km
- 17:11 132.5 km Turn RIGHT (South) onto Local road(s) for 1.6 km
- 17:16 134.1 km **16** At near Ingleside, stay on Local road(s) (East) for 0.9 km
- 17:19 135.0 km Bear RIGHT (East) onto Local road(s) for 5.0 km
- 17:36 139.9 km Bear LEFT (North) onto Local road(s) for 0.8 km
- 17:39 140.7 km Bear RIGHT (North) onto Local road(s) for 1.0 km
- 17:42 141.7 km **17** Arrive Mille Roches Campsite (Parks of the St. Lawrence) [RR 1, Morrisburg, ON K0C 1X0, Tel: (800) 437-2233]