

Long_Sault_140

141.7 kilometers; 8 hours, 42 minutes



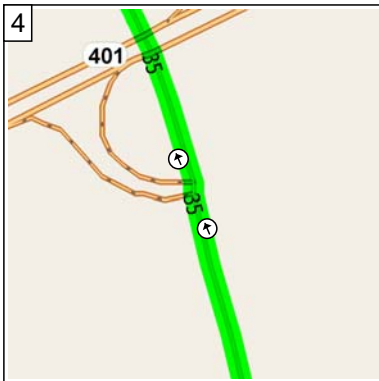
09:00 0.0 km
Depart Mille Roches Campsite (Parks of the St. Lawrence) [RR 1, Morrisburg, ON K0C 1X0, Tel: (800) 437-2233] on Local road(s) (North) for 0.8 km



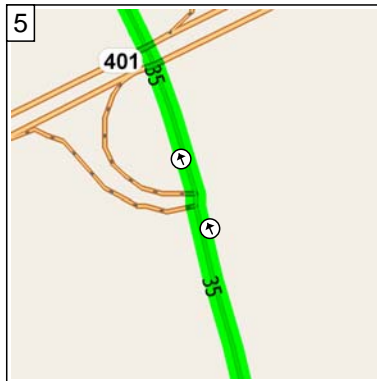
09:03 0.8 km
Road name changes to Moulinette Rd for 1.3 km



09:07 2.1 km
At near Long Sault, road name changes to 35 for 0.8 km



09:10 3.0 km
Road name changes to HWY-35 for 20 m



09:11 3.0 km
Road name changes to 35 for 0.2 km



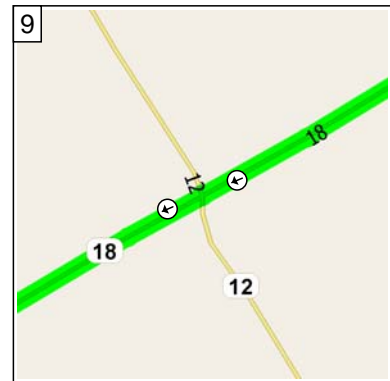
09:12 3.2 km
Road name changes to Local road(s) for 0.4 km



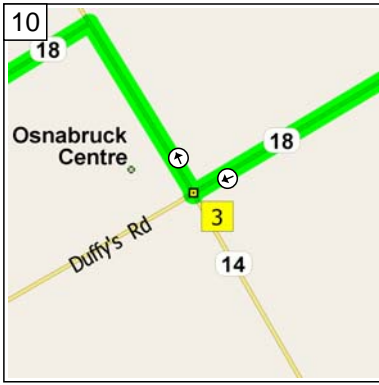
09:14 3.6 km
Road name changes to Windfall Rd for 3.5 km



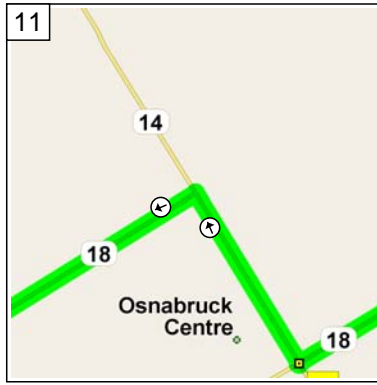
09:26 7.0 km
Bear LEFT (South-West) onto 18 for 1.0 km



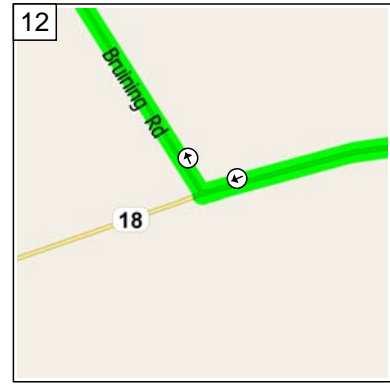
09:30 8.1 km
Road name changes to HWY-18 for 4.6 km



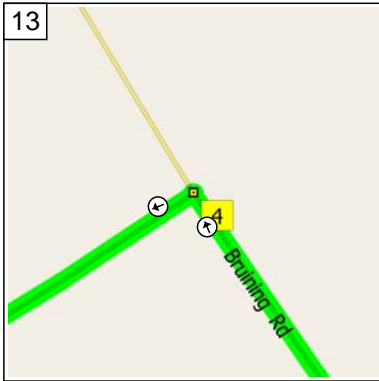
10
09:45 12.7 km
At 14807 HWY-18, Osnabruk ON, turn RIGHT (North) onto HWY-14 for 0.3 km



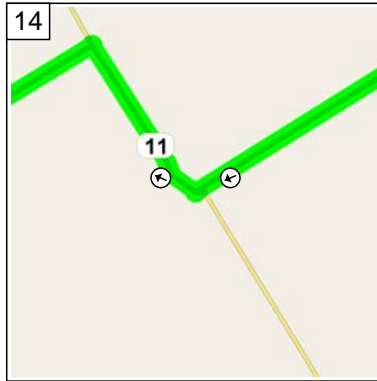
11
09:47 13.1 km
Turn LEFT (West) onto HWY-18 for 2.6 km



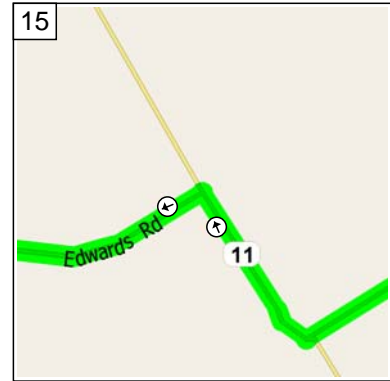
12
09:56 15.6 km
Turn RIGHT (North) onto Bruining Rd for 1.1 km



13
10:00 16.7 km
At near Osnabruk Centre, turn LEFT (West) onto Pleasant Valley Rd for 2.3 km



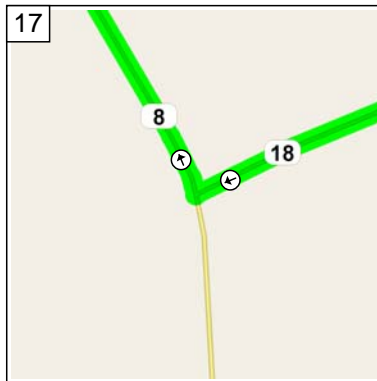
14
10:08 19.0 km
Bear RIGHT (West) onto HWY-11 for 0.3 km



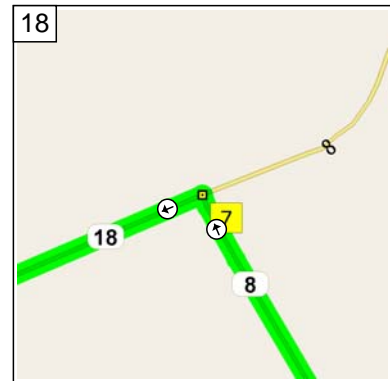
15
10:09 19.3 km
Turn LEFT (West) onto Edwards Rd for 2.5 km



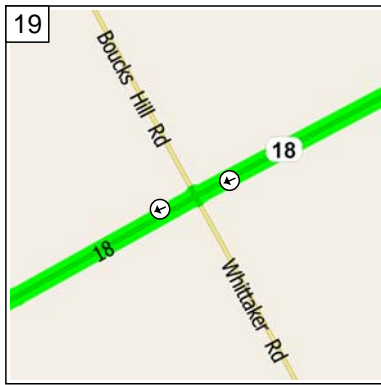
16
10:18 21.8 km
At 13605 Edwards Rd, Osnabruk ON, bear RIGHT (West) onto HWY-18 for 6.5 km



17
10:40 28.3 km
Turn RIGHT (North) onto HWY-8 for 1.1 km



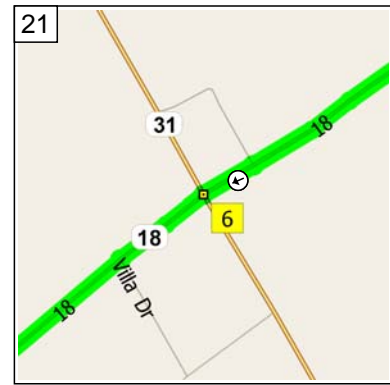
18
10:44 29.4 km
Turn LEFT (West) onto HWY-18 for 5.1 km



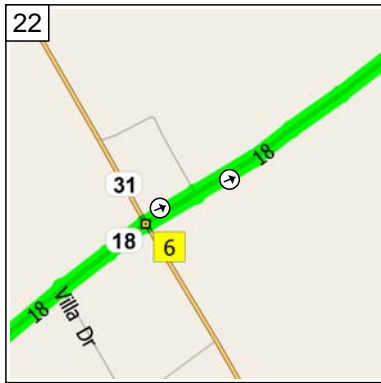
11:02 34.5 km
Road name changes to 18 for 2.3 km



11:10 36.8 km
Road name changes to HWY-18 for 90 m



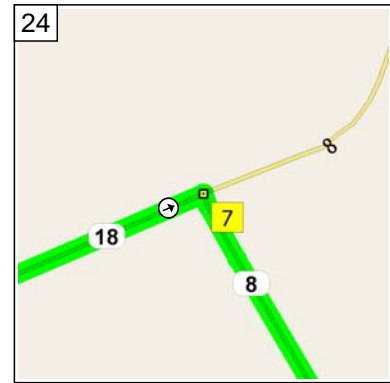
11:10 36.9 km
At Williamsburg, return East on HWY-18 for 90 m



11:11 37.0 km
Road name changes to 18 for 2.3 km



11:19 39.3 km
Road name changes to HWY-18 for 5.1 km



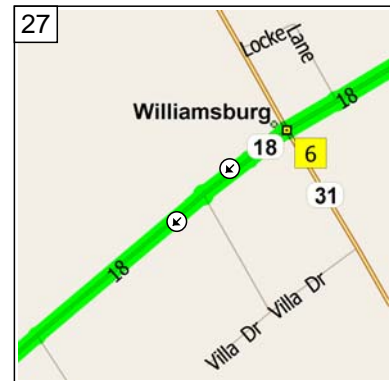
11:36 44.4 km
At 4008 HWY-8, Williamsburgh ON, return West on HWY-18 for 5.1 km



11:54 49.5 km
Road name changes to 18 for 2.3 km



12:02 51.8 km
Road name changes to HWY-18 for 0.3 km



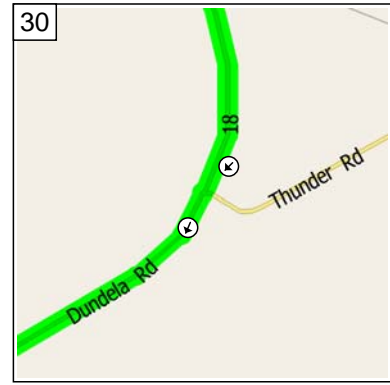
12:03 52.1 km
Road name changes to 18 for 0.5 km



12:05 52.6 km
Road name changes to HWY-18 for 0.1 km



12:06 52.7 km
Road name changes to 18 for 4.1 km



12:20 56.7 km
Road name changes to Dundela Rd [18] for 6.2 km



12:41 62.9 km
Road name changes to Cook Rd [18] for 4.7 km



12:57 67.6 km
Arrive 10605 Cook Rd, Matilda ON



13:27 67.6 km
Depart 10605 Cook Rd, Matilda ON on Carmen Rd [1] (West) for 2.0 km



13:34 69.7 km
Turn LEFT (West) onto Glen Stewart Rd [18] for 3.0 km



13:44 72.7 km
Keep STRAIGHT onto Glen Stewart Rd for 2.4 km



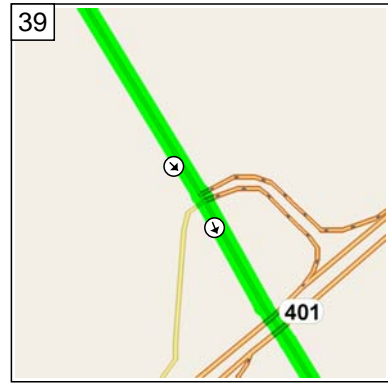
13:52 75.1 km
At Glen Stewart Rd, Edwardsburgh ON, stay on Glen Stewart Rd (West) for 30 m



13:53 75.2 km
Turn LEFT (South) onto Local road(s) for 2.2 km



14:00 77.4 km
Bear RIGHT (South) onto Local road(s) for 7.9 km



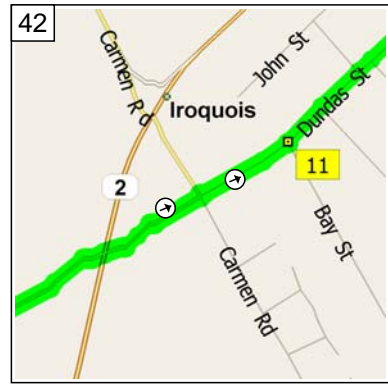
14:27 85.2 km
Bear RIGHT (South) onto Local road(s) for 1.9 km



14:33 87.1 km
At near Cardinal, turn LEFT (East) onto Foam Rd for 3.0 km



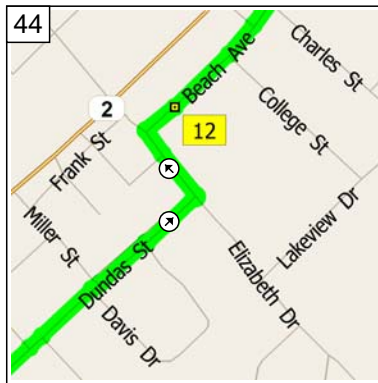
14:43 90.1 km
Road name changes to Broken Second Rd for 5.6 km



15:02 95.7 km
Road name changes to Dundas St for 0.2 km



15:03 95.8 km
At near Iroquois, stay on Dundas St (North-East) for 0.5 km



15:06 96.4 km
Turn LEFT (North-West) onto Elizabeth Dr for 0.1 km



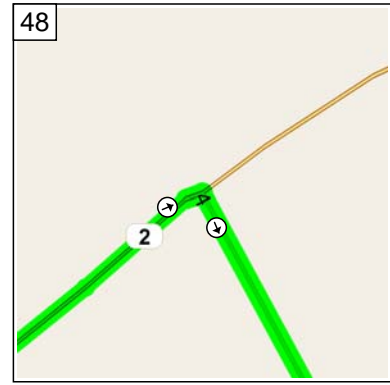
15:07 96.5 km
Turn RIGHT (East) onto Beach Ave for 60 m



15:07 96.6 km
At near Iroquois, stay on Beach Ave (East) for 0.8 km



15:11 97.4 km
Turn LEFT (North-West) onto Island Park Dr, then immediately turn RIGHT (North-East) onto HWY-2 for 2.8 km



15:20 100.2 km
Turn RIGHT (South) onto 4 for 0.7 km



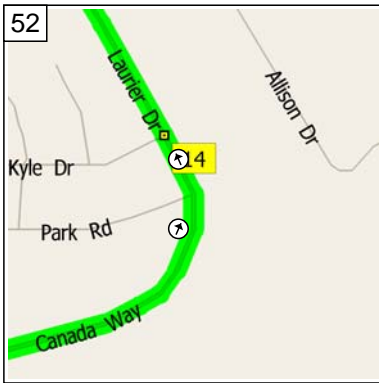
15:22 100.9 km
At 5756 4, Matilda ON, stay on 4 (East) for 8.6 km



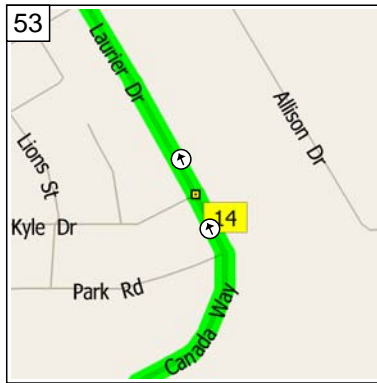
15:52 109.5 km
Turn RIGHT (East) onto Henry St for 0.2 km



15:53 109.8 km
Road name changes to Canada Way for 0.6 km



15:56 110.3 km
Road name changes to Laurier Dr for 0.1 km



15:56 110.4 km
At near Morrisburg, stay on Laurier Dr (North) for 0.5 km



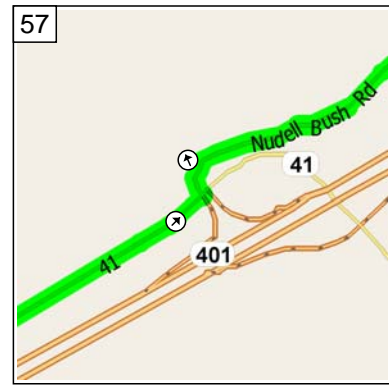
15:58 111.0 km
Turn RIGHT (East) onto HWY-2 for 4.1 km



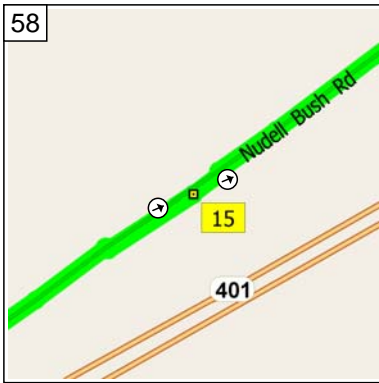
16:11 115.1 km
Turn LEFT (North-West) onto 8 for 1.6 km



16:17 116.7 km
Turn RIGHT (East) onto 41 for 3.3 km



16:28 120.0 km
Turn LEFT (North) onto Nudell Bush Rd for 0.8 km



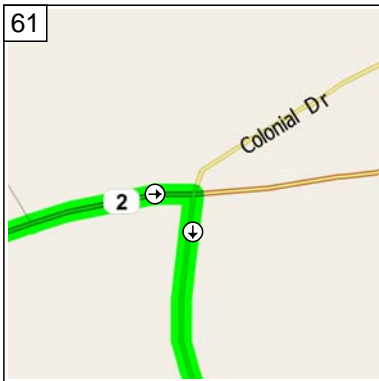
16:31 120.8 km
At near Louisville Corner, stay on Nudell Bush Rd (East) for 5.3 km



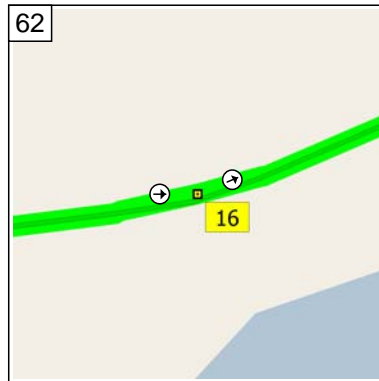
16:49 126.0 km
Road name changes to Anderson Rd for 3.6 km



17:01 129.6 km
Turn RIGHT (South) onto Farran's Point Rd, then immediately turn LEFT (North-East) onto HWY-2 for 2.9 km



17:11 132.5 km
Turn RIGHT (South) onto Local road(s) for 1.6 km



17:16 134.1 km
At near Ingleside, stay on Local road(s) (East) for 0.9 km



17:19 135.0 km
Bear RIGHT (East) onto Local road(s) for 5.0 km



17:36 139.9 km
 Bear LEFT (North) onto Local
 road(s) for 0.8 km



17:39 140.7 km
 Bear RIGHT (North) onto Local
 road(s) for 1.0 km



17:42 141.7 km
 Arrive Mille Roches Campsite
 (Parks of the St. Lawrence) [RR
 1, Morrisburg, ON K0C 1X0,
 Tel: (800) 437-2233]