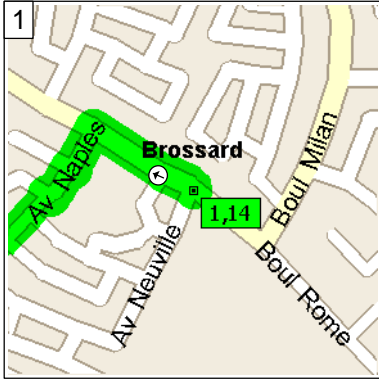
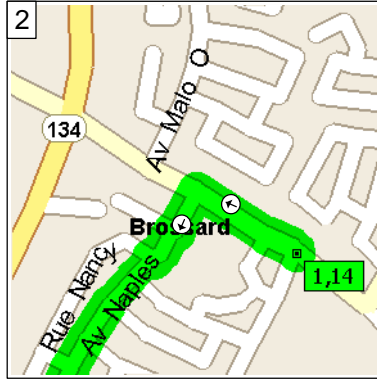


# Lacolle ( 120 km )

118.1 kilometers; 7 hours, 26 minutes



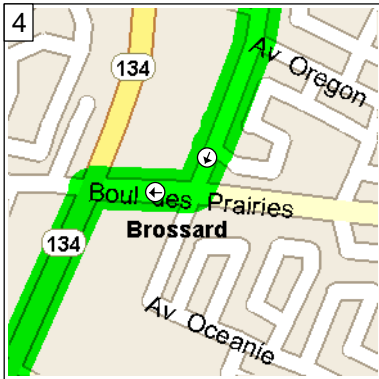
09:00 0.0 km  
Depart near Brossard on Boul Rome (West) for 0.3 km



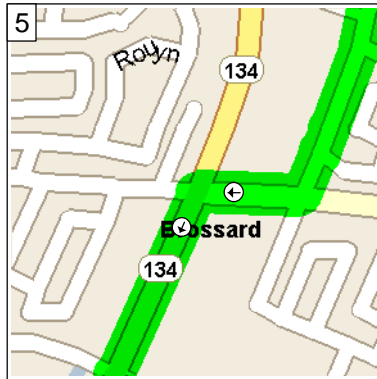
09:01 0.3 km  
Turn LEFT (South) onto Av Naples for 1.0 km



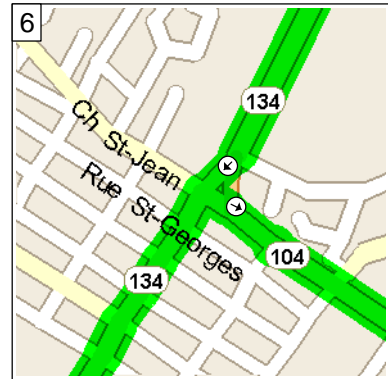
09:05 1.2 km  
Bear LEFT (South) onto Av Oceanie for 0.9 km



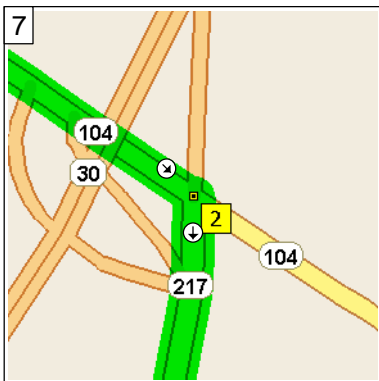
09:09 2.1 km  
Turn RIGHT (West) onto Boul des Prairies for 0.2 km



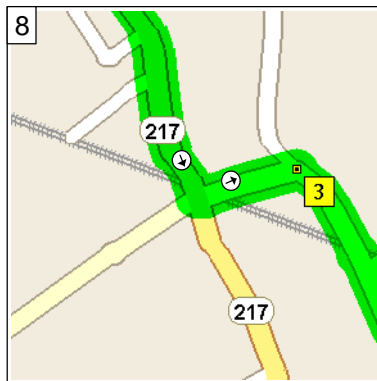
09:11 2.4 km  
Turn LEFT (South) onto HWY-134 [Boul Taschereau] for 2.7 km



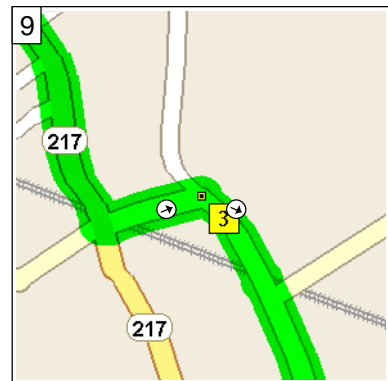
09:19 5.0 km  
Turn LEFT (East) onto HWY-104 [Ch St-Jean] for 2.5 km



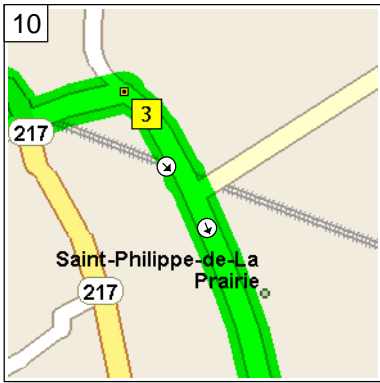
09:28 7.6 km  
At near La Prairie, bear RIGHT (South) onto HWY-217 for 6.5 km



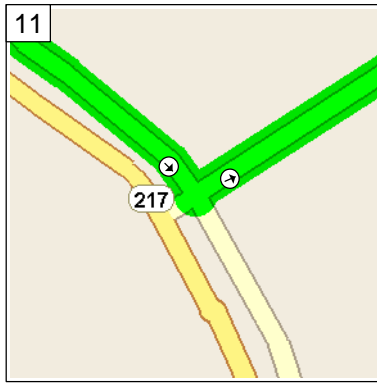
09:48 14.1 km  
Turn LEFT (East) onto Local road(s) for 0.2 km



09:49 14.3 km  
At near Saint-Philippe-de-La Prairie, stay on Local road(s) (East) for 0.3 km



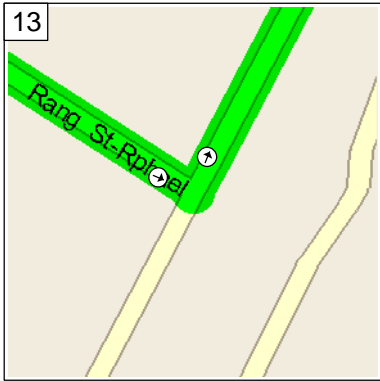
10  
09:49 14.6 km  
Bear RIGHT (South) onto Local road(s) for 3.5 km



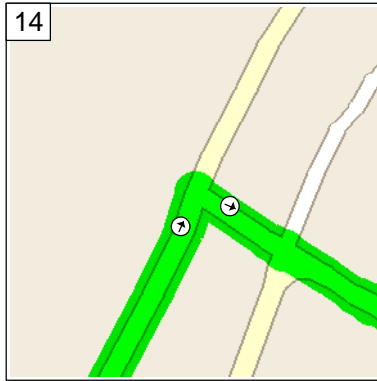
11  
10:01 18.1 km  
Turn LEFT (East) onto Local road(s) for 1.8 km



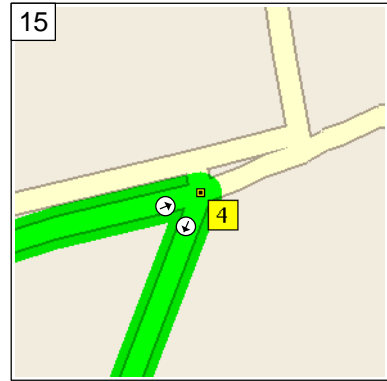
12  
10:08 19.9 km  
Turn RIGHT (South) onto Rang St-Rphael for 3.2 km



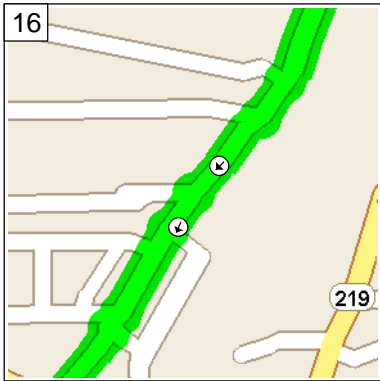
13  
10:19 23.1 km  
Turn LEFT (North) onto Local road(s) for 0.7 km



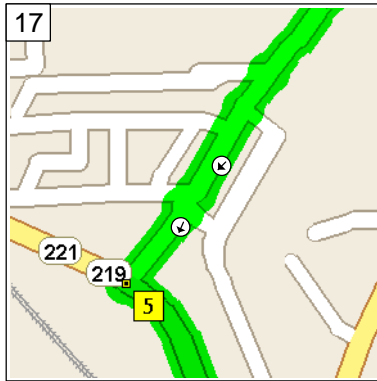
14  
10:21 23.8 km  
Turn RIGHT (East) onto Local road(s) for 3.5 km



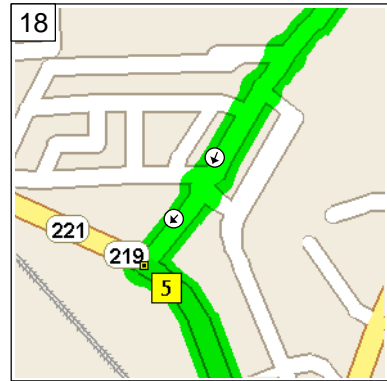
15  
10:33 27.3 km  
At near L'acadie, stay on Local road(s) (South) for 14.7 km



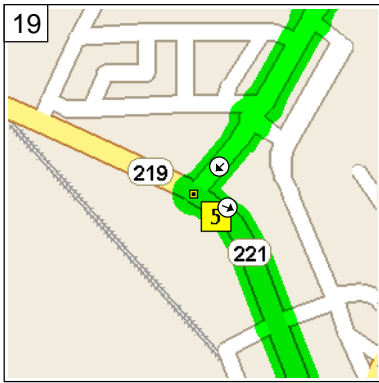
16  
11:22 42.0 km  
Bear LEFT (South) onto Local road(s) for 0.3 km



17  
11:23 42.4 km  
Bear LEFT (South) onto Local road(s) for 50 m



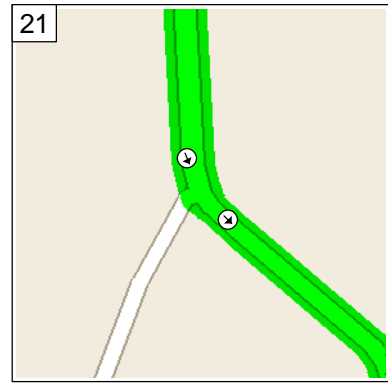
18  
11:23 42.4 km  
Bear RIGHT (South-West) onto Local road(s) for 0.2 km



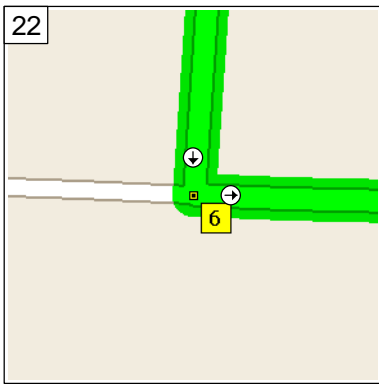
11:24 42.6 km  
At HWY-219, Napierville QC,  
turn LEFT (East) onto  
HWY-219 [HWY-221] for 0.7  
km



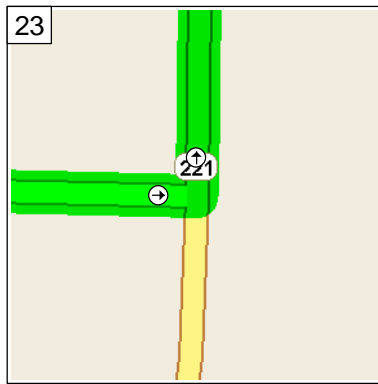
11:26 43.3 km  
Turn RIGHT (South-West) onto  
Local road(s) for 2.1 km



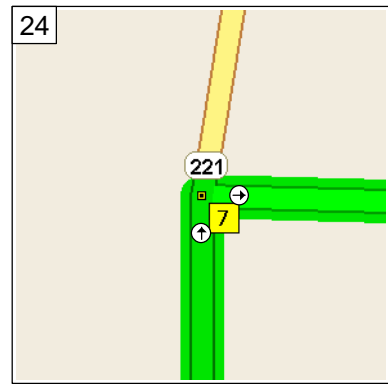
11:34 45.4 km  
Bear LEFT (South-East) onto  
Local road(s) for 5.4 km



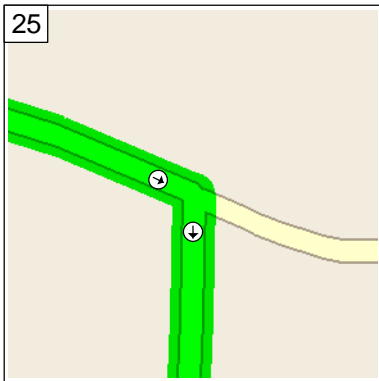
11:51 50.8 km  
At near Lacolle, stay on Local  
road(s) (East) for 2.9 km



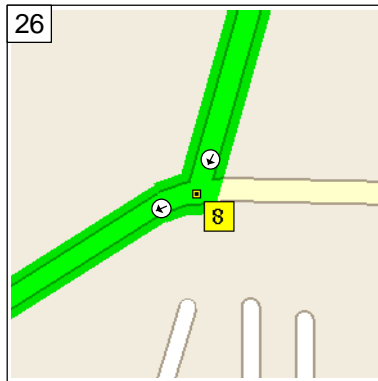
12:01 53.6 km  
Turn LEFT (North) onto  
HWY-221 for 1.2 km



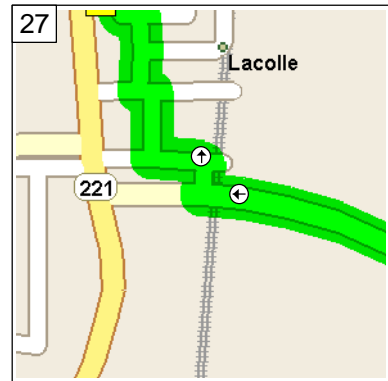
12:05 54.8 km  
At HWY-221,  
Saint-Cyprien-de-Napierville  
QC, turn RIGHT (East) onto  
Local road(s) for 1.9 km



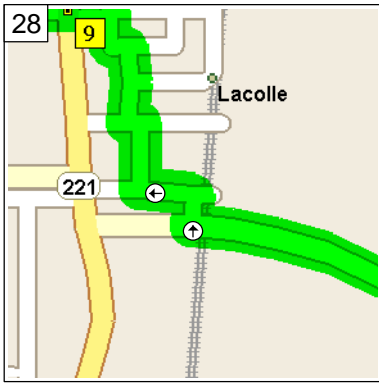
12:11 56.8 km  
Turn RIGHT (South) onto Local  
road(s) for 5.7 km



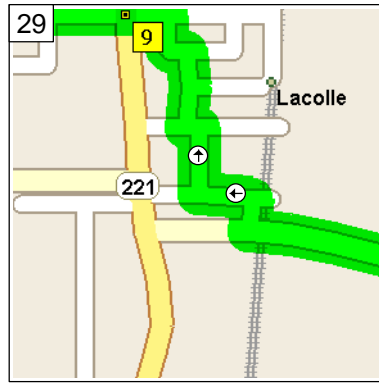
12:31 62.5 km  
At near Lacolle, stay on Local  
road(s) (West) for 2.4 km



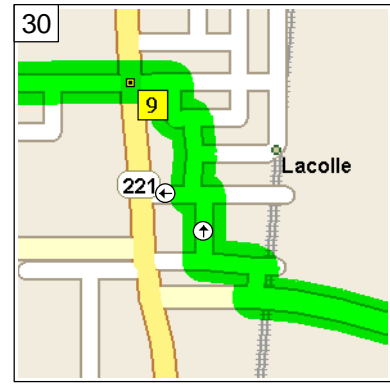
12:38 64.8 km  
Turn RIGHT (North) onto Local  
road(s) for 80 m



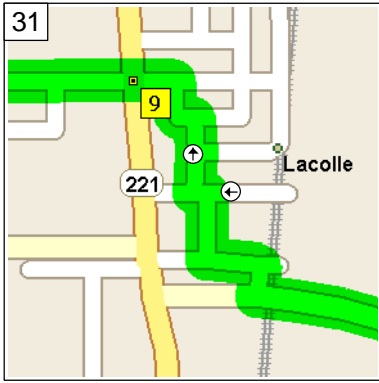
12:39 64.9 km  
Turn LEFT (West) onto Local road(s) for 0.1 km



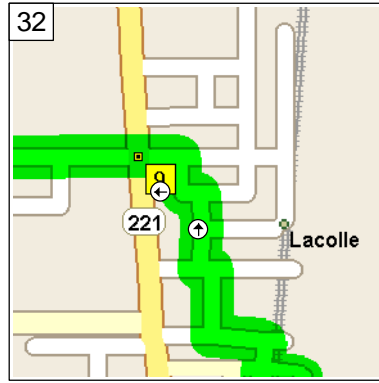
12:39 65.0 km  
Turn RIGHT (North) onto Local road(s) for 0.1 km



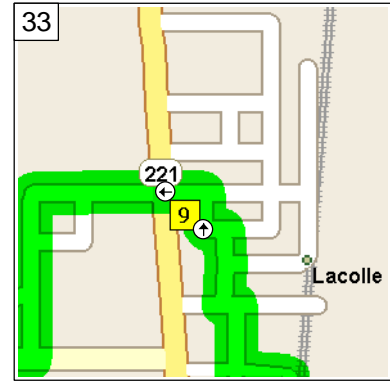
12:40 65.2 km  
Turn LEFT (West) onto Local road(s) for 20 m



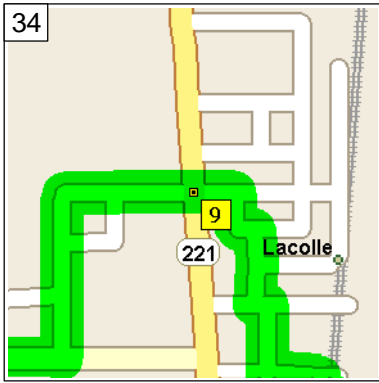
12:40 65.2 km  
Turn RIGHT (North) onto Local road(s) for 0.2 km



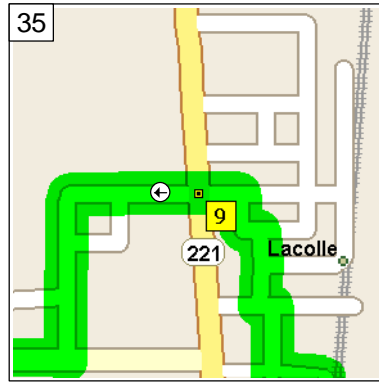
12:41 65.4 km  
Turn LEFT (West) onto Local road(s) for 0.1 km



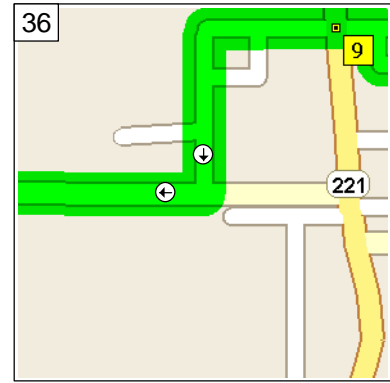
12:41 65.5 km  
Turn LEFT (West) onto Local road(s) for 90 m



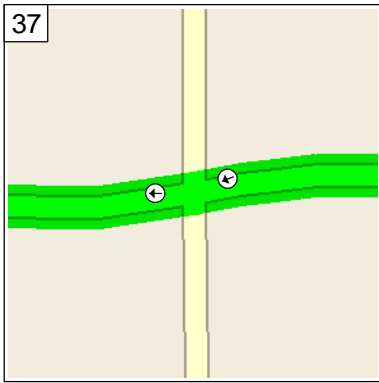
12:41 65.6 km  
Arrive HWY-221, Lacolle QC



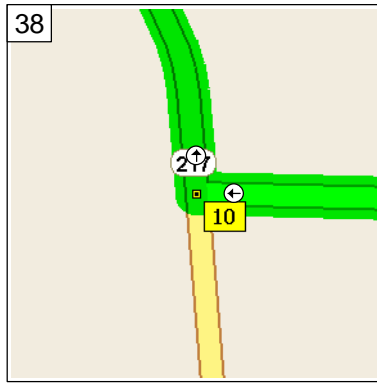
13:11 65.6 km  
Depart HWY-221, Lacolle QC on Local road(s) (West) for 0.6 km



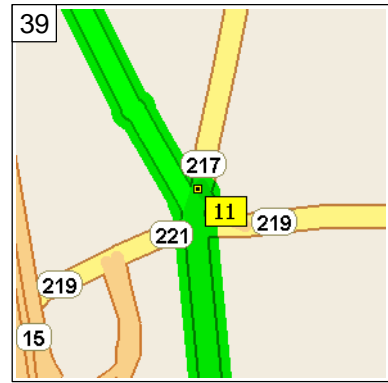
13:14 66.2 km  
Turn RIGHT (West) onto Local road(s) for 2.8 km



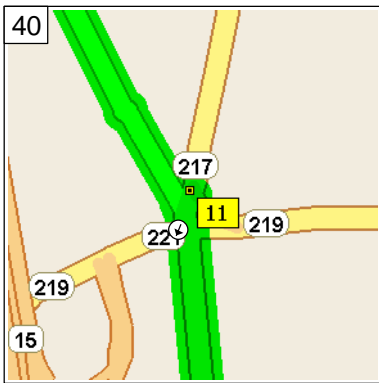
13:23 69.1 km  
Bear RIGHT (West) onto Local road(s) for 1.8 km



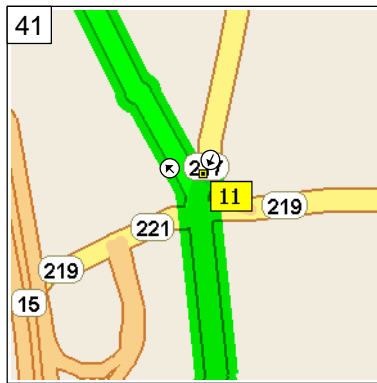
13:29 70.9 km  
At HWY-217, turn RIGHT (North) onto HWY-217 for 13.5 km



14:10 84.4 km  
Arrive HWY-217, Saint-Cyprien-de-Napierville QC



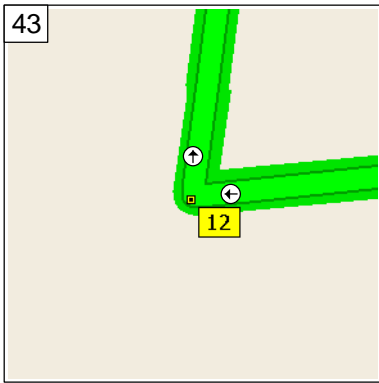
14:25 84.4 km  
Depart HWY-217, Saint-Cyprien-de-Napierville QC on HWY-217 (South) for 50 m



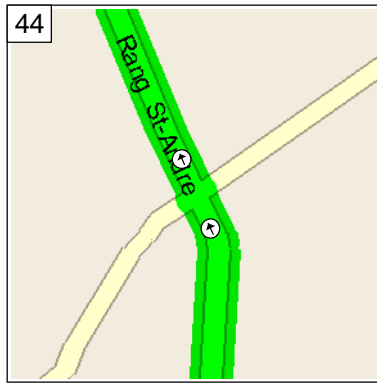
14:26 84.4 km  
Turn RIGHT (North-West) onto Local road(s) for 2.0 km



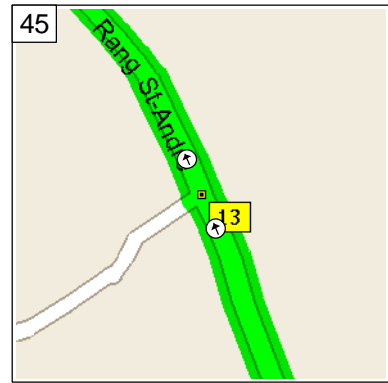
14:32 86.4 km  
Turn LEFT (West) onto Local road(s) for 1.2 km



14:36 87.7 km  
At near Saint-Édouard-de-Napierville, stay on Local road(s) (North) for 6.9 km



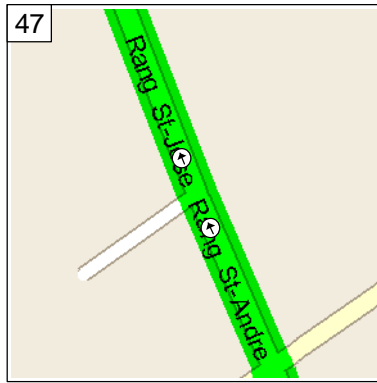
15:00 94.6 km  
Continue (North) on Rang St-Andre for 6.2 km



15:21 100.8 km  
At near Saint-Philippe-de-La Prairie, stay on Rang St-Andre (North) for 2.7 km



15:30 103.5 km  
Continue (North) on Local road(s) for 10 m



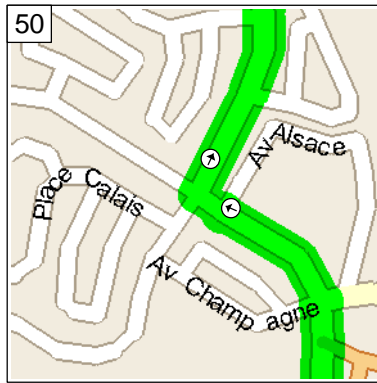
15:31 103.5 km  
Continue (North) on Rang St-Joseph for 4.0 km



15:44 107.4 km  
Turn RIGHT (East) onto Av Champagne for 10 m



15:45 107.5 km  
Turn LEFT (North) onto Boul Jean Leman for 0.4 km



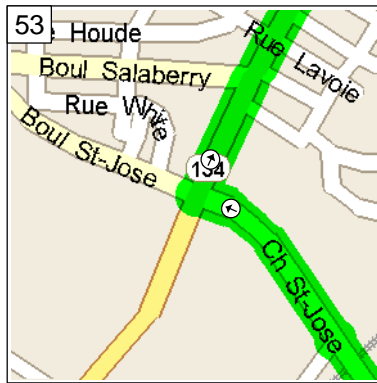
15:47 107.8 km  
Turn RIGHT (North) onto Boul Montcalm S for 0.9 km



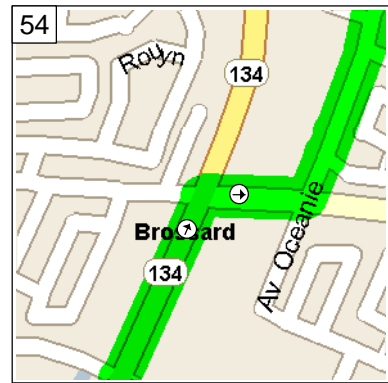
15:50 108.7 km  
Turn RIGHT (North) onto Ch d'Auteuil for 1.5 km



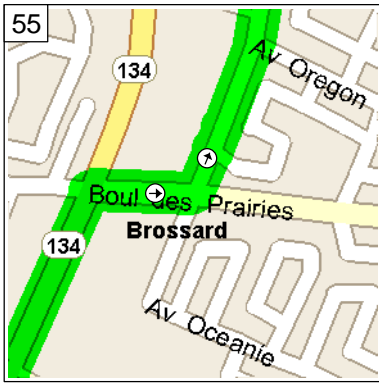
15:55 110.1 km  
Continue (North-East) on Ch St-Joseph for 1.5 km



16:01 111.6 km  
Turn RIGHT (North) onto HWY-134 [Boul Ste-Elisabeth] for 4.1 km



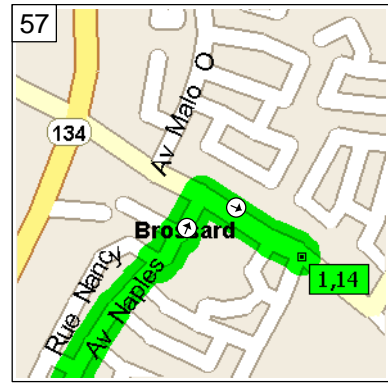
16:15 115.7 km  
Turn RIGHT (East) onto Boul des Prairies for 0.2 km



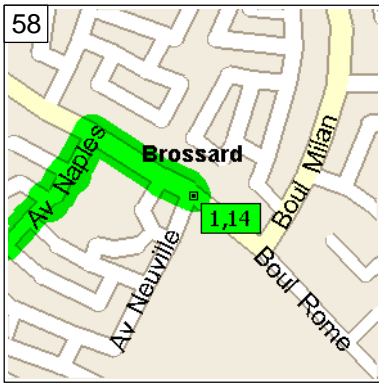
16:17 115.9 km  
 Turn LEFT (North) onto Av  
 Oceanie for 0.9 km



16:21 116.9 km  
 Bear RIGHT (North) onto Av  
 Naples for 1.0 km



16:25 117.8 km  
 Turn RIGHT (East) onto Boul  
 Rome for 0.3 km



16:26 118.1 km  
 Arrive near Brossard