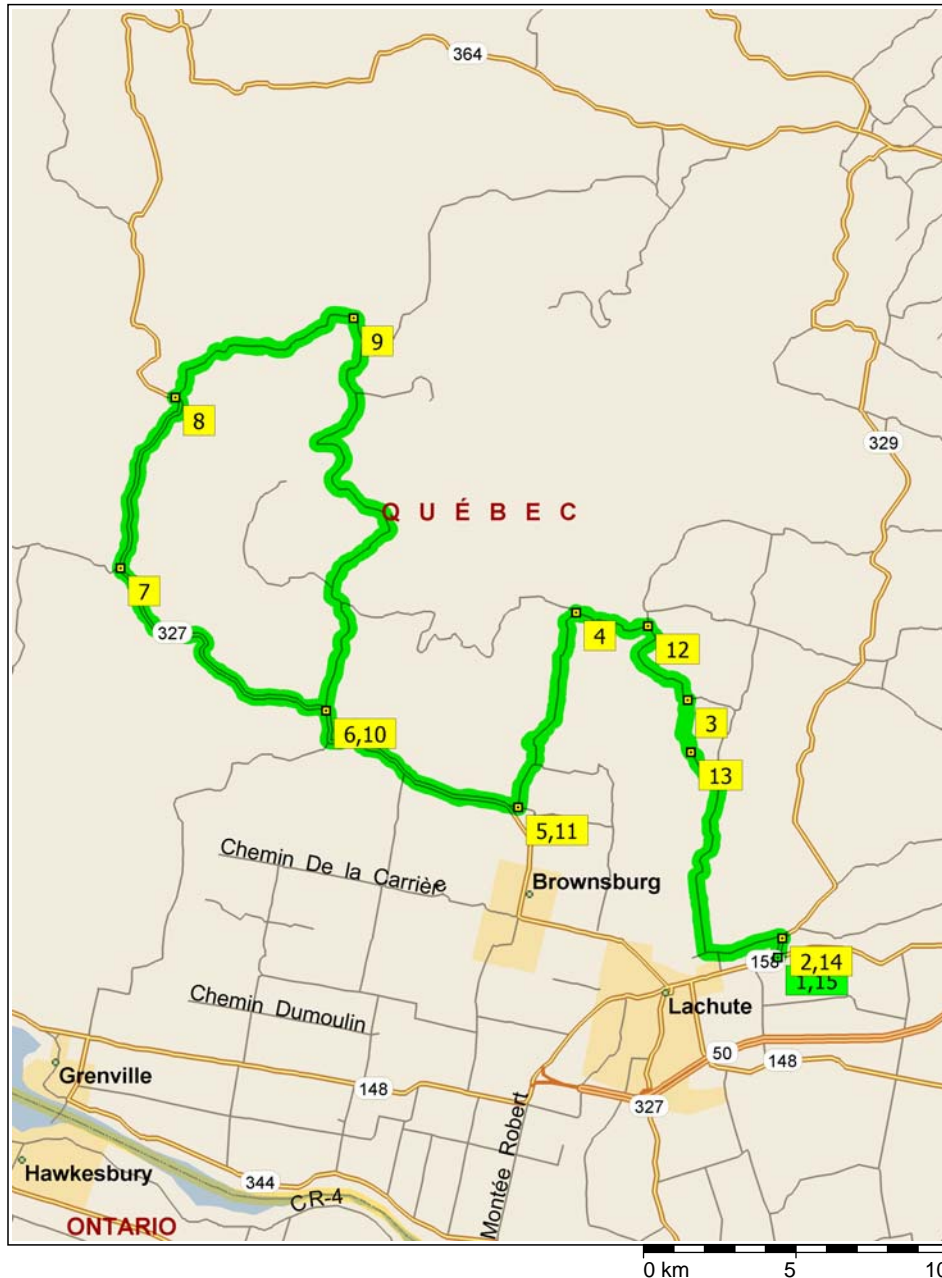
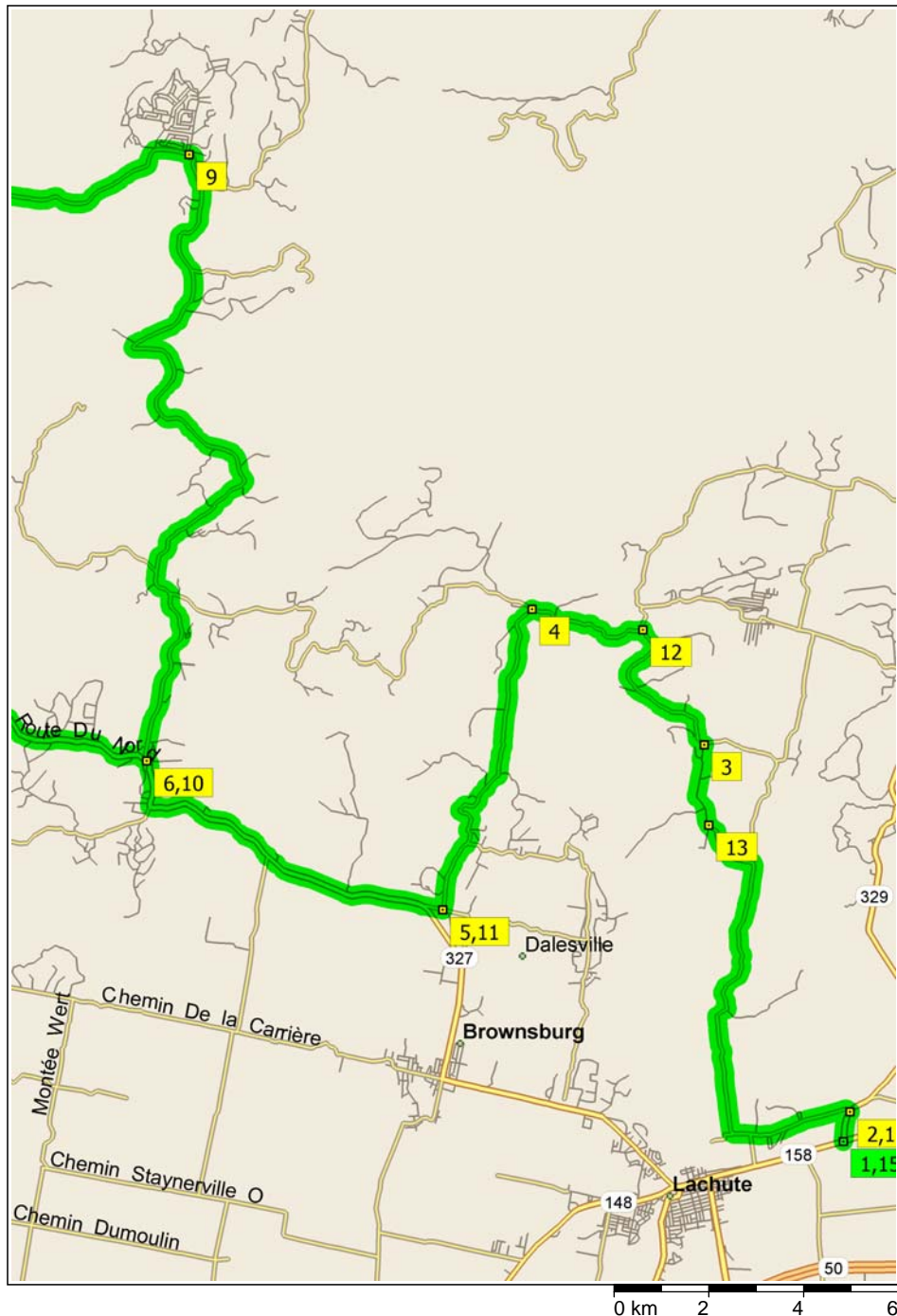


Lachute-Lost-River_110

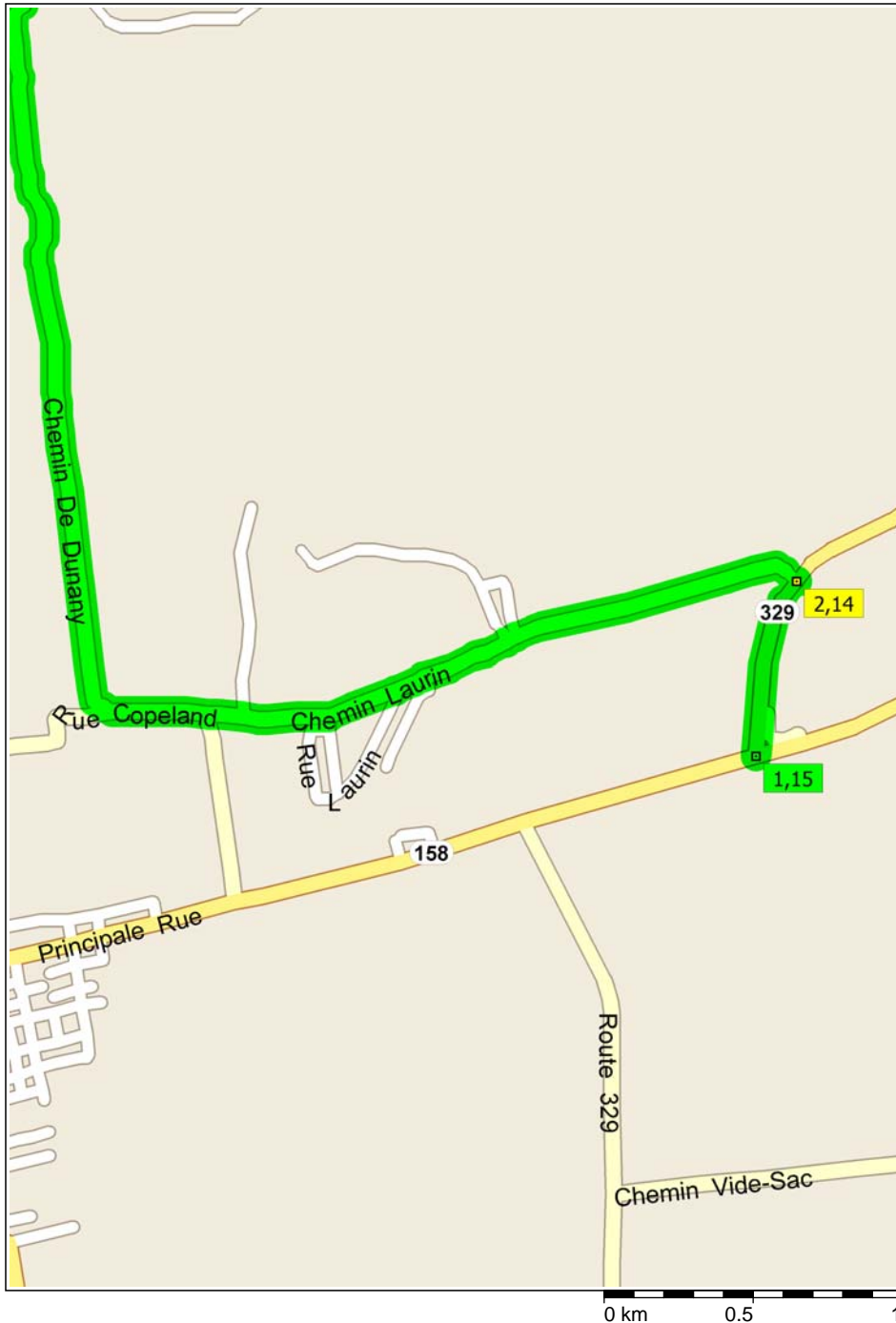
109.4 kilometers; 6 hours, 3 minutes



09:00	0.0 km	1 Depart HWY-329, Lachute QC on HWY-329 (North) for 0.7 km
09:01	0.7 km	2 At HWY-329, Lachute QC, turn LEFT (North-West) onto Local road(s) for 1.1 km
09:06	1.8 km	Keep STRAIGHT onto Chemin Laurin for 1.1 km
09:10	2.9 km	Road name changes to Rue Copeland for 0.3 km
09:12	3.3 km	Keep RIGHT onto Chemin De Dunany for 2.9 km
09:22	6.1 km	Bear LEFT (North) onto Local road(s) for 3.4 km
09:33	9.5 km	Turn LEFT (South) onto Local road(s) for 1.4 km
09:38	10.9 km	Keep STRAIGHT onto Chemin Mac Dougall for 1.8 km
09:45	12.7 km	3 At near Dalesville, turn LEFT (West) onto Local road(s) for 0.2 km
09:46	12.9 km	Bear RIGHT (North) onto Local road(s) for 1.9 km
09:52	14.8 km	Bear RIGHT (North) onto Local road(s) for 1.6 km
09:58	16.4 km	Turn LEFT (West) onto Local road(s) for 2.1 km
10:05	18.5 km	Bear LEFT (North-West) onto Local road(s) for 0.5 km
10:06	19.1 km	4 At near Dalesville, stay on Local road(s) (South-West) for 0.5 km
10:08	19.6 km	Bear LEFT (South) onto Local road(s) for 1.9 km
10:15	21.4 km	Road name changes to Chemin Du Lac-Louisa for 5.1 km
10:32	26.5 km	5 At 19 Chemin Du Lac-Louisa, Chatham QC, turn RIGHT (West) onto Chemin Tomolty for 0.4 km
10:34	26.9 km	Bear RIGHT (West) onto HWY-327 [Route Du Nord] for 7.5 km
10:56	34.4 km	6 At 1518 HWY-327, Chatham QC, stay on HWY-327 [Route Du Nord] (West) for 9.4 km
11:25	43.9 km	7 At HWY-327, Harrington QC, stay on HWY-327 (North) for 6.4 km
11:44	50.2 km	8 At HWY-327, Harrington QC, turn RIGHT (North) onto Local road(s) for 7.4 km
12:08	57.7 km	9 At near Dalesville, stay on Local road(s) (East) for 0.2 km



12:09	57.9 km	Bear LEFT (South) onto Local road(s) for 0.7 km
12:11	58.5 km	Bear RIGHT (South) onto Local road(s) for 3.0 km
12:21	61.5 km	Bear RIGHT (South-West) onto Local road(s) for 1.3 km
12:26	62.8 km	Bear LEFT (South-West) onto Local road(s) for 3.8 km
12:38	66.6 km	Bear LEFT (East) onto Local road(s) for 0.7 km
12:41	67.3 km	Bear LEFT (South) onto Local road(s) for 0.4 km
12:42	67.8 km	Bear LEFT (South-West) onto Local road(s) for 0.8 km
12:45	68.5 km	Bear LEFT (South) onto Local road(s) for 0.8 km
12:47	69.3 km	Bear RIGHT (West) onto Local road(s) for 1.2 km
12:51	70.5 km	Bear LEFT (South) onto Local road(s) for 0.2 km
12:52	70.7 km	Bear LEFT (South) onto Local road(s) for 0.4 km
12:53	71.2 km	Bear RIGHT (South) onto Local road(s) for 1.6 km
12:59	72.8 km	Road name changes to Chemin De St-Michel for 2.2 km
13:07	75.0 km	10 At 1518 HWY-327, Chatham QC, bear LEFT (South-East) onto HWY-327 [Route Du Nord] for 7.5 km
13:30	82.5 km	Keep LEFT onto Chemin Tomolty for 0.4 km
13:31	82.9 km	11 At 19 Chemin Du Lac-Louisa, Chatham QC, turn LEFT (North) onto Chemin Du Lac-Louisa for 5.1 km
13:48	88.0 km	Road name changes to Local road(s) for 1.9 km
13:55	89.8 km	Bear RIGHT (North) onto Local road(s) for 0.5 km
13:56	90.4 km	Turn RIGHT (East) onto Local road(s) for 0.5 km
13:58	90.9 km	Bear RIGHT (South) onto Local road(s) for 2.1 km
14:05	93.0 km	12 At near Dalesville, stay on Local road(s) (South-East) for 1.6 km
14:11	94.6 km	Bear LEFT (South-East) onto Local road(s) for 1.9 km
14:17	96.5 km	Bear LEFT (South-East) onto Local road(s) for 0.2 km
14:18	96.7 km	Turn RIGHT (South) onto Chemin Mac Dougall for 1.8 km
14:25	98.5 km	13 At near Dalesville, road name changes to Local road(s) for 1.4 km
14:30	99.9 km	Turn RIGHT (South-East) onto Local road(s) for 3.4 km
14:42	103.3 km	Bear RIGHT (South-West) onto Chemin De Dunany for 2.9 km



- | | | |
|-------|----------|---|
| 14:52 | 106.2 km | Bear LEFT (East) onto Rue Copeland for 0.3 km |
| 14:53 | 106.5 km | Road name changes to Chemin Laurin for 1.1 km |
| 14:58 | 107.6 km | Keep STRAIGHT onto Local road(s) for 1.1 km |
| 15:01 | 108.7 km | 14 At near Lachute, turn RIGHT (South) onto HWY-329 for 0.7 km |
| 15:03 | 109.4 km | 15 Arrive HWY-329, Lachute QC |