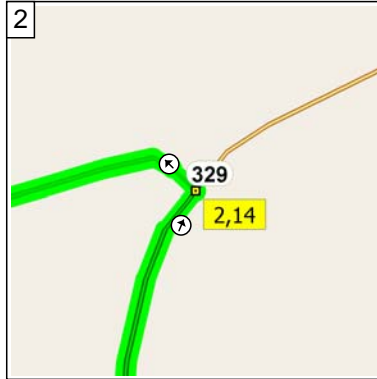


# Lachute-Lost-River\_110

109.4 kilometers; 6 hours, 3 minutes



09:00 0.0 km  
Depart HWY-329, Lachute QC  
on HWY-329 (North) for 0.7 km



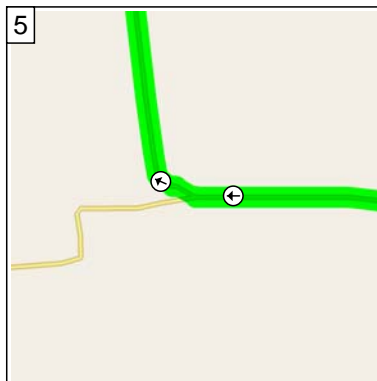
09:01 0.7 km  
At HWY-329, Lachute QC, turn  
LEFT (North-West) onto Local  
road(s) for 1.1 km



09:06 1.8 km  
Keep STRAIGHT onto Chemin  
Laurin for 1.1 km



09:10 2.9 km  
Road name changes to Rue  
Copeland for 0.3 km



09:12 3.3 km  
Keep RIGHT onto Chemin De  
Dunany for 2.9 km



09:22 6.1 km  
Bear LEFT (North) onto Local  
road(s) for 3.4 km



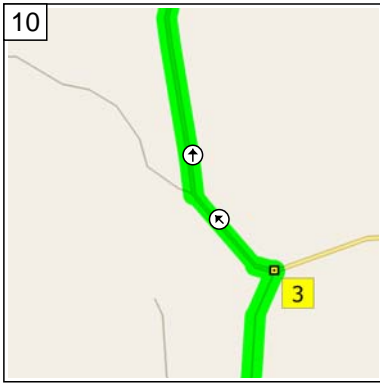
09:33 9.5 km  
Turn LEFT (South) onto Local  
road(s) for 1.4 km



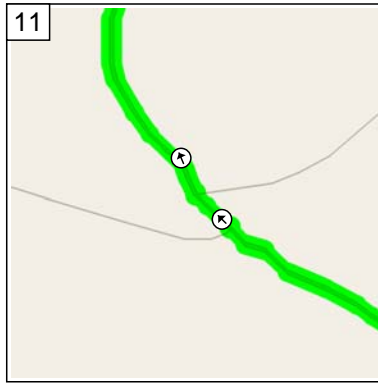
09:38 10.9 km  
Keep STRAIGHT onto Chemin  
Mac Dougall for 1.8 km



09:45 12.7 km  
At near Dalesville, turn LEFT  
(West) onto Local road(s) for  
0.2 km



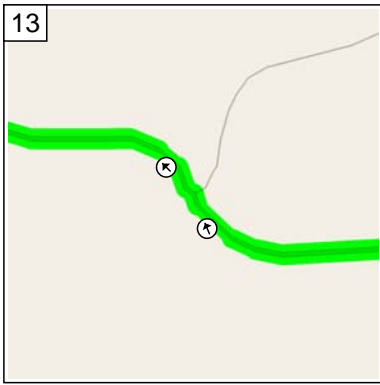
09:46 12.9 km  
Bear RIGHT (North) onto Local road(s) for 1.9 km



09:52 14.8 km  
Bear RIGHT (North) onto Local road(s) for 1.6 km



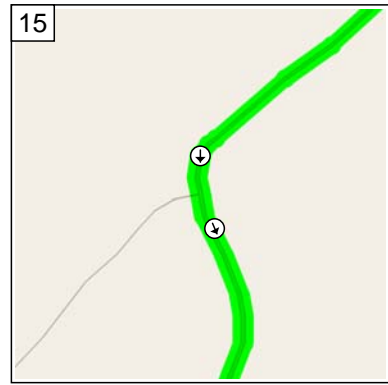
09:58 16.4 km  
Turn LEFT (West) onto Local road(s) for 2.1 km



10:05 18.5 km  
Bear LEFT (North-West) onto Local road(s) for 0.5 km



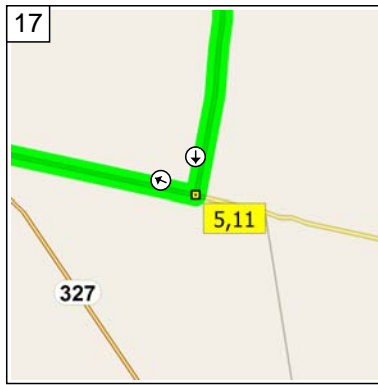
10:06 19.1 km  
At near Dalesville, stay on Local road(s) (South-West) for 0.5 km



10:08 19.6 km  
Bear LEFT (South) onto Local road(s) for 1.9 km



10:15 21.4 km  
Road name changes to Chemin Du Lac-Louisa for 5.1 km



10:32 26.5 km  
At 19 Chemin Du Lac-Louisa, Chatham QC, turn RIGHT (West) onto Chemin Tomolty for 0.4 km



10:34 26.9 km  
Bear RIGHT (West) onto HWY-327 [Route Du Nord] for 7.5 km



10:56 34.4 km  
At 1518 HWY-327, Chatham QC, stay on HWY-327 [Route Du Nord] (West) for 9.4 km



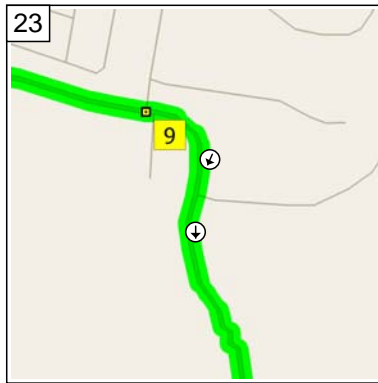
11:25 43.9 km  
At HWY-327, Harrington QC, stay on HWY-327 (North) for 6.4 km



11:44 50.2 km  
At HWY-327, Harrington QC, turn RIGHT (North) onto Local road(s) for 7.4 km



12:08 57.7 km  
At near Dalesville, stay on Local road(s) (East) for 0.2 km



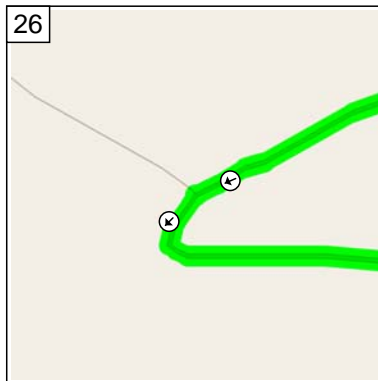
12:09 57.9 km  
Bear LEFT (South) onto Local road(s) for 0.7 km



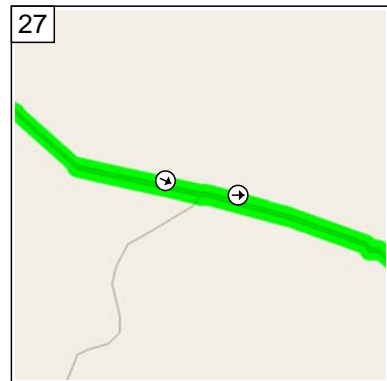
12:11 58.5 km  
Bear RIGHT (South) onto Local road(s) for 3.0 km



12:21 61.5 km  
Bear RIGHT (South-West) onto Local road(s) for 1.3 km



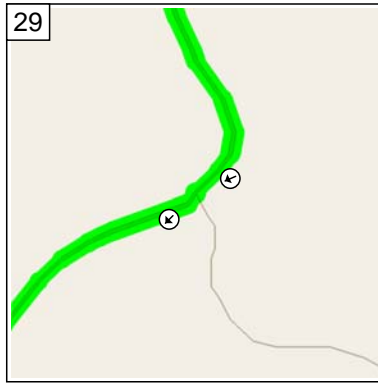
12:26 62.8 km  
Bear LEFT (South-West) onto Local road(s) for 3.8 km



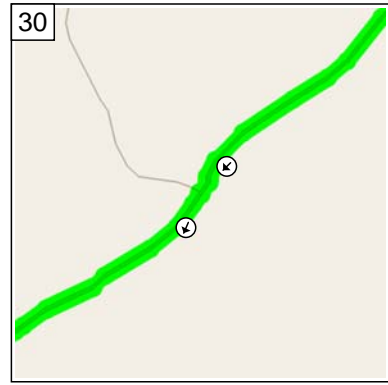
12:38 66.6 km  
Bear LEFT (East) onto Local road(s) for 0.7 km



12:41 67.3 km  
Bear LEFT (South) onto Local road(s) for 0.4 km



12:42 67.8 km  
Bear LEFT (South-West) onto Local road(s) for 0.8 km



12:45 68.5 km  
Bear LEFT (South) onto Local road(s) for 0.8 km



12:47 69.3 km  
Bear RIGHT (West) onto Local road(s) for 1.2 km



12:51 70.5 km  
Bear LEFT (South) onto Local road(s) for 0.2 km



12:52 70.7 km  
Bear LEFT (South) onto Local road(s) for 0.4 km



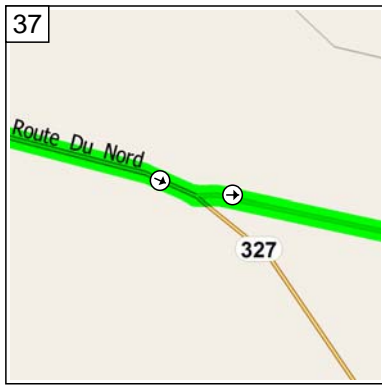
12:53 71.2 km  
Bear RIGHT (South) onto Local road(s) for 1.6 km



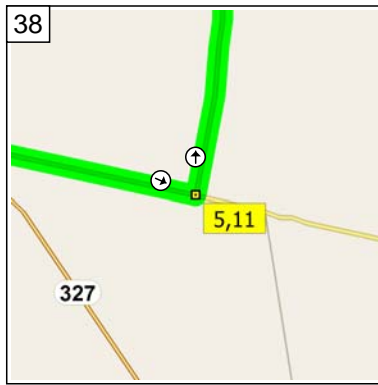
12:59 72.8 km  
Road name changes to Chemin De St-Michel for 2.2 km



13:07 75.0 km  
At 1518 HWY-327, Chatham QC, bear LEFT (South-East) onto HWY-327 [Route Du Nord] for 7.5 km



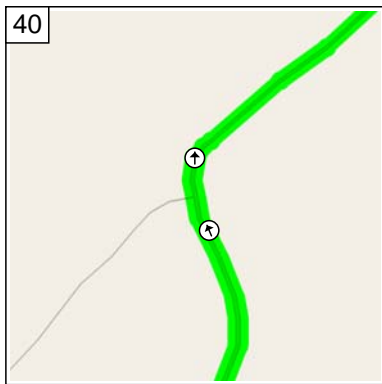
13:30 82.5 km  
Keep LEFT onto Chemin Tomolty for 0.4 km



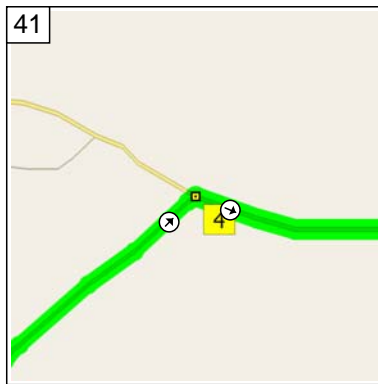
13:31 82.9 km  
At 19 Chemin Du Lac-Louisa, Chatham QC, turn LEFT (North) onto Chemin Du Lac-Louisa for 5.1 km



13:48 88.0 km  
Road name changes to Local road(s) for 1.9 km



13:55 89.8 km  
Bear RIGHT (North) onto Local road(s) for 0.5 km



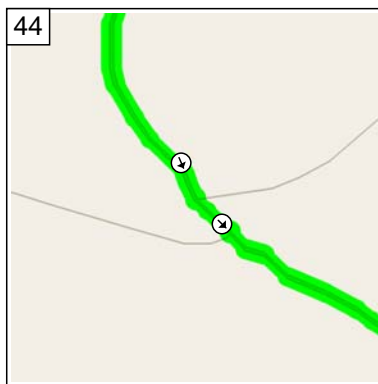
13:56 90.4 km  
Turn RIGHT (East) onto Local road(s) for 0.5 km



13:58 90.9 km  
Bear RIGHT (South) onto Local road(s) for 2.1 km



14:05 93.0 km  
At near Dalesville, stay on Local road(s) (South-East) for 1.6 km



14:11 94.6 km  
Bear LEFT (South-East) onto Local road(s) for 1.9 km



14:17 96.5 km  
Bear LEFT (South-East) onto Local road(s) for 0.2 km



14:18 96.7 km  
Turn RIGHT (South) onto  
Chemin Mac Dougall for 1.8 km



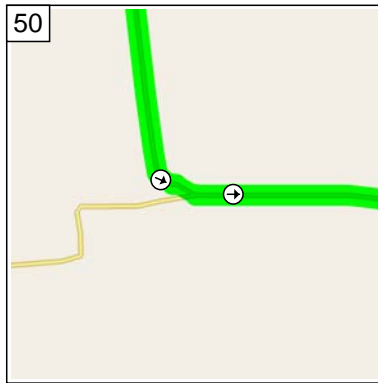
14:25 98.5 km  
At near Dalesville, road name  
changes to Local road(s) for 1.4  
km



14:30 99.9 km  
Turn RIGHT (South-East) onto  
Local road(s) for 3.4 km



14:42 103.3 km  
Bear RIGHT (South-West) onto  
Chemin De Dunany for 2.9 km



14:52 106.2 km  
Bear LEFT (East) onto Rue  
Copeland for 0.3 km



14:53 106.5 km  
Road name changes to Chemin  
Laurin for 1.1 km



14:58 107.6 km  
Keep STRAIGHT onto Local  
road(s) for 1.1 km



15:01 108.7 km  
At near Lachute, turn RIGHT  
(South) onto HWY-329 for 0.7  
km



15:03 109.4 km  
Arrive HWY-329, Lachute QC