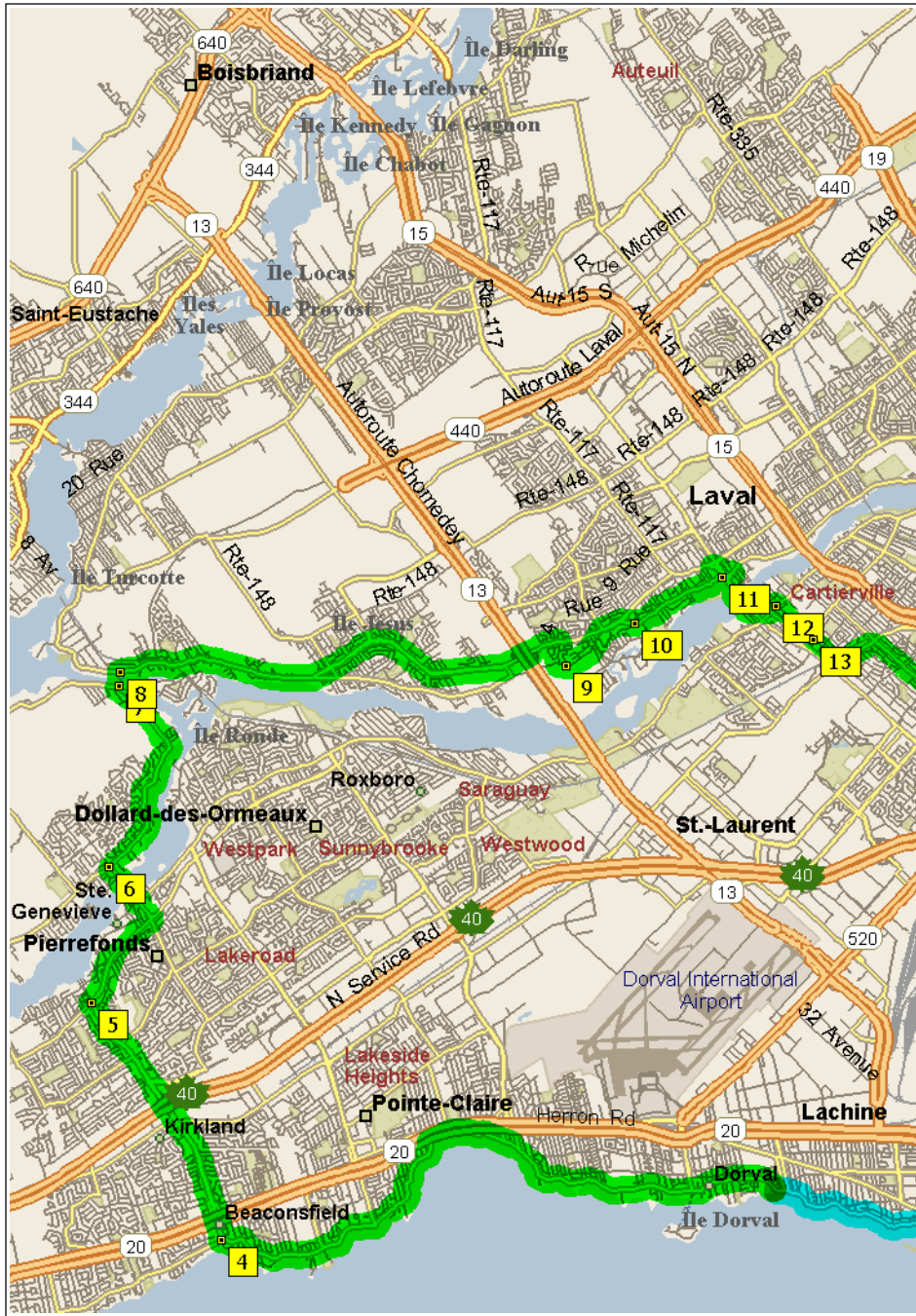


# Ile-Bizard

80.6 kilometers; 6 hours, 36 minutes

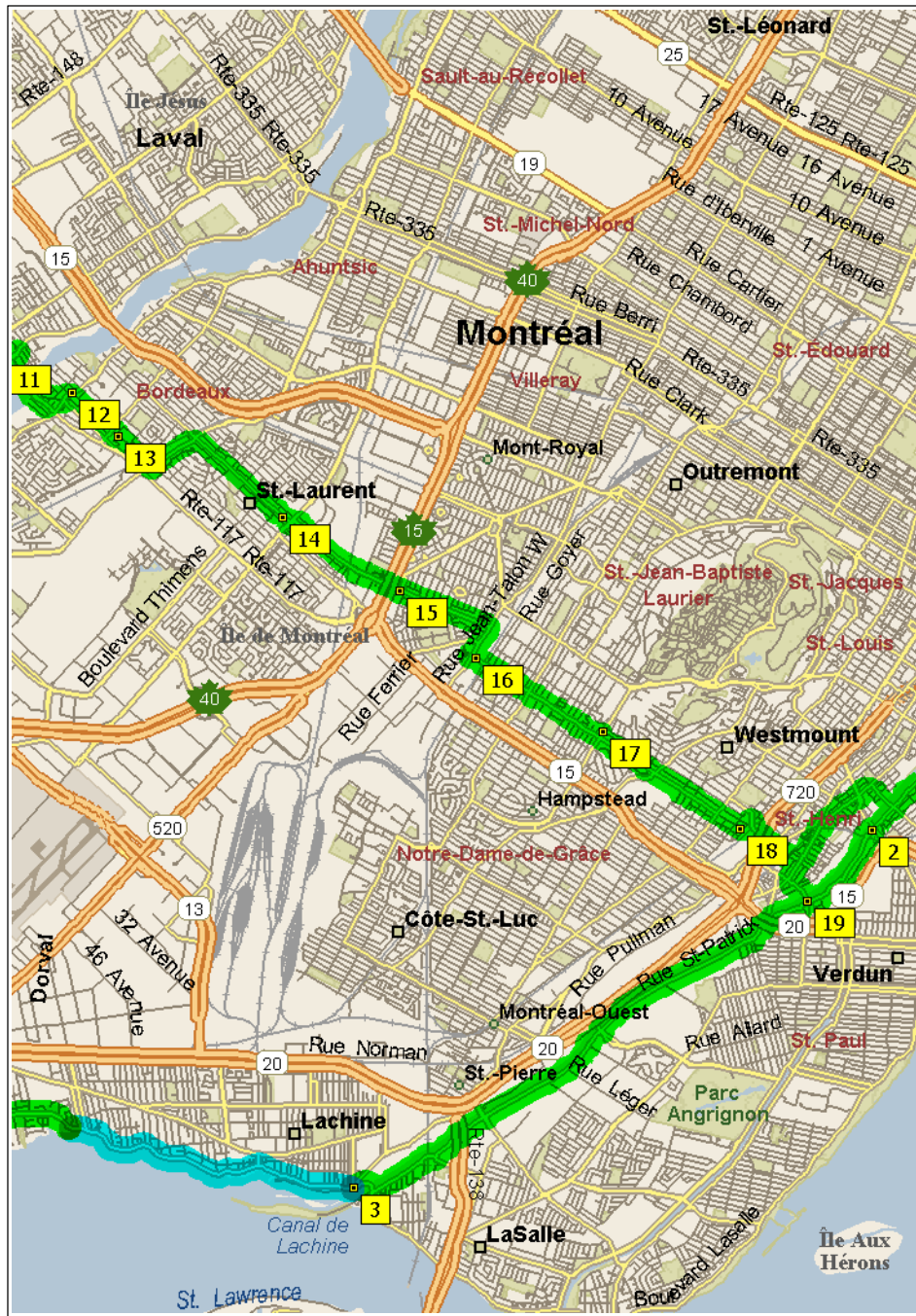


09:00	0.0 km	<b>1</b> Depart Pont des Iles, Montréal QC on Concorde Pont de la (West) for 1.2 km
09:05	1.2 km	Continue (South) on Pierre-Dupuy Avenue for 0.1 km
09:06	1.3 km	Continue (South) on Pierre-Dupuy Ave for 1.3 km
09:12	2.7 km	Turn RIGHT (West) onto Moulins Chemin des for 0.3 km
09:14	2.9 km	Bear RIGHT (West) onto Local road(s) for 0.1 km
09:14	3.1 km	Bear RIGHT (North-West) onto Local road(s) for 0.1 km
09:16	3.2 km	Bear LEFT (West) onto Riverside Rue for 0.1 km
09:17	3.3 km	Turn LEFT (South) onto Mill Rue for 0.5 km
09:20	3.8 km	Turn RIGHT (West) onto Rte-112 [Bridge Rue] for 0.4 km
09:22	4.2 km	Continue (West) on Bridge Rue for 0.2 km
09:24	4.4 km	Bear LEFT (South-West) onto St-Patrick Rue for 1.7 km
09:32	6.1 km	<b>2</b> At 3074 Rue St-Patrick, Montréal QC, stay on St-Patrick Rue (South-West) for 9.0 km
10:09	15.0 km	Turn RIGHT (North) onto Musée Chemin du for 0.4 km
10:10	15.4 km	<b>3</b> At 7 6 Avenue, Lachine QC, bear LEFT (West) onto St-Joseph Boulevard for 4.3 km
10:32	19.8 km	Bear LEFT (West) onto Lakeshore Dr [Bord-du-Lac Chemin] for 5.0 km
10:56	24.8 km	Bear LEFT (West) onto Lakeshore Rd [Bord-du-Lac Chemin] for 5.5 km
11:22	30.2 km	Bear LEFT (West) onto Lakeshore Rd for 0.2 km
11:23	30.4 km	Bear RIGHT (West) onto Beaconsfield Blvd for 1.1 km
11:28	31.4 km	<b>4</b> At 15 Boulevard St-Charles, Beaconsfield QC, turn RIGHT (North) onto St-Charles Boulevard for 4.9 km
11:47	36.3 km	<b>5</b> At near Pierrefonds, bear RIGHT (North-East) onto Pierrefonds Boulevard for 1.9 km
11:54	38.2 km	Bear LEFT (North) onto Jacques-Bizard Boulevard for 1.2 km
11:58	39.4 km	<b>6</b> At Boulevard Jacques-Bizard, L'île-Bizard QC, turn RIGHT (North-East) onto Cherrier Rue for 2.6 km



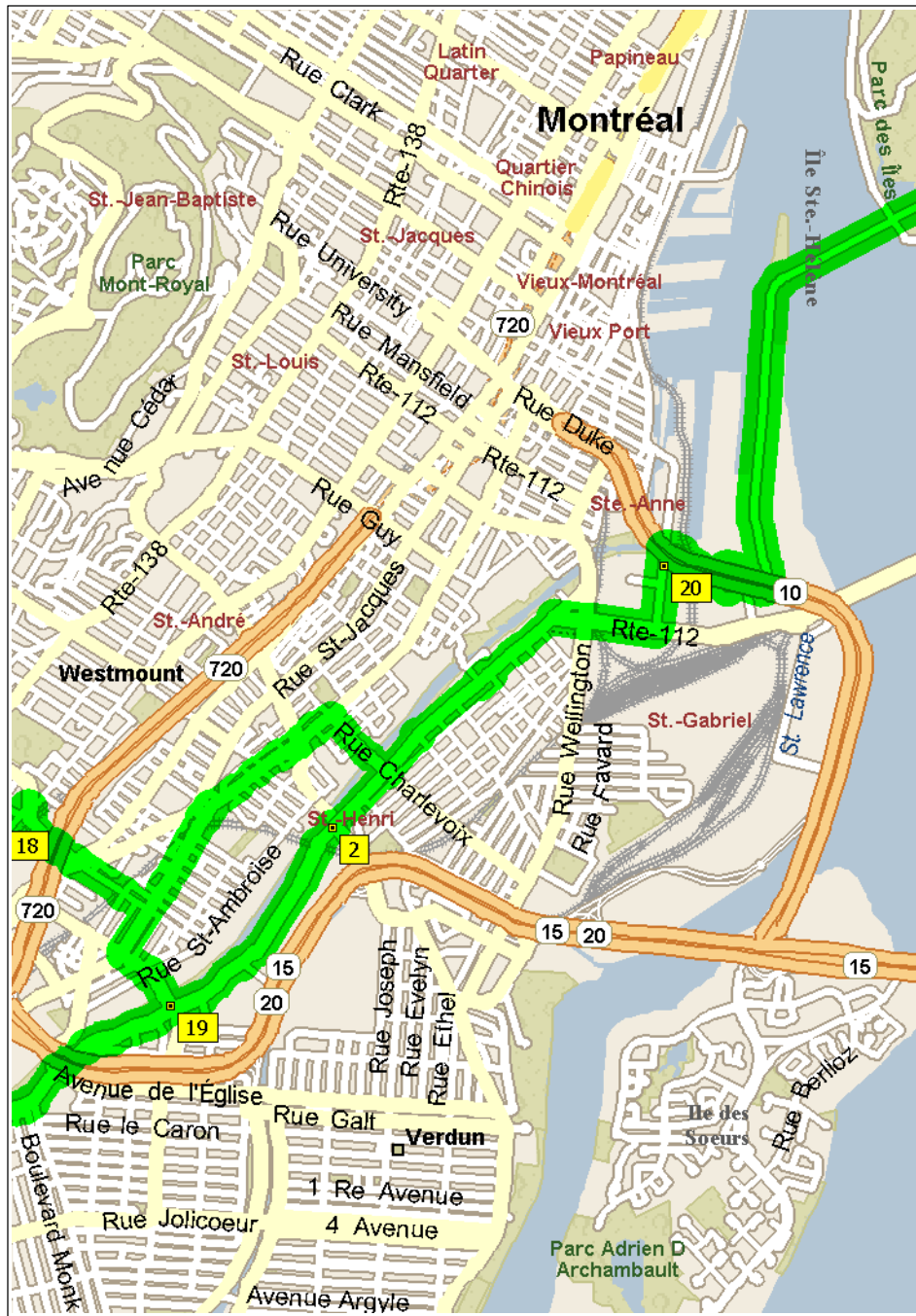
- 12:07 41.9 km Bear LEFT (North) onto Dutour Chemin for 1.4 km
- 12:12 43.3 km Turn RIGHT (North) onto Local road(s) for 60 m
- 12:12 43.4 km **7** Arrive near St.-Eustache-sur-le-Lac
- 12:42 43.4 km \*Check timetable\* Depart near St.-Eustache-sur-le-Lac on Ferry (North)
- 12:42 43.4 km Take Local road(s) (North) for 0.1 km
- 12:42 43.5 km **8** At 105 Rue les Érables, Ste-Dorothée QC, turn RIGHT (East) onto Érables Rue les for 0.4 km
- 12:44 43.8 km Continue (East) on Bord-de-l'Eau Chemin du for 3.1 km
- 12:55 47.0 km Continue (East) on Samson Boulevard for 4.8 km
- 13:12 51.8 km Bear RIGHT (South) onto Carleton Rue for 0.4 km
- 13:14 52.2 km Bear LEFT (East) onto Lévesque Boulevard W for 0.1 km
- 13:14 52.3 km **9** At 205 Rue Michel-Ney, St-Martin QC, stay on Lévesque Boulevard W (East) for 0.9 km
- 13:19 53.2 km Turn RIGHT (East) onto Samson Boulevard for 0.4 km
- 13:20 53.6 km \*Turn potentially restricted\* Bear RIGHT (South-East) onto Lévesque Boulevard W for 0.1 km
- 13:21 53.7 km Stay on Lévesque Boulevard W (East) for 0.1 km
- 13:21 53.8 km **10** At 4483 Boulevard Lévesque W, St-Martin QC, stay on Lévesque Boulevard W (East) for 2.2 km
- 13:31 56.0 km **11** At Boulevard Lévesque W, St-Martin QC, stay on Lévesque Boulevard W (West) for 40 m
- 13:32 56.0 km Bear RIGHT (North) onto 73 Avenue for 0.2 km
- 13:33 56.2 km Turn RIGHT (East) onto Rte-117 [Curé-Labelle Boulevard] for 1.0 km
- 13:38 57.3 km Continue (East) on Rte-117 [Laurentien Boulevard] for 0.1 km
- 13:39 57.4 km Turn LEFT (North-East) onto Bocage Rue for 0.1 km
- 13:39 57.5 km Bear RIGHT (East) onto Lachapelle Rue for 0.2 km
- 13:41 57.6 km Bear LEFT (North-East) onto Gouin Boulevard W for 0.2 km
- 13:41 57.8 km **12** At 12293 Rue Grenet, Montréal QC, bear RIGHT (South-East) onto Grenet Rue for 0.9 km





- |       |         |           |  |
|-------|---------|-----------|--|
| 13:45 | 58.7 km | <b>13</b> | At 11937 Rue Grenet, Montréal QC, stay on Grenet Rue (East) for 0.6 km                       |
| 13:48 | 59.4 km |           | Bear LEFT (East) onto Henri-Bourassa Boulevard W for 0.7 km                                  |
| 13:51 | 60.1 km |           | Turn RIGHT (South-East) onto O'Brien Avenue for 1.7 km                                       |
| 13:56 | 61.8 km | <b>14</b> | At 1096 Avenue O'Brien, St-Laurent QC, stay on O'Brien Avenue (South-East) for 0.3 km        |
| 13:58 | 62.0 km |           | Bear RIGHT (South-East) onto Ste-Croix Avenue for 1.5 km                                     |
| 14:05 | 63.5 km |           | Continue (East) on Lucerne Chemin [Ste-Croix Avenue] for 60 m                                |
| 14:05 | 63.6 km |           | Continue (East) on Lucerne Chemin [Lucerne Rd] for 0.1 km                                    |
| 14:06 | 63.8 km | <b>15</b> | At 2318 Chemin Lucerne, Mont-Royal QC, stay on Lucerne Chemin [Lucerne Rd] (East) for 1.4 km |
| 14:13 | 65.1 km |           | Turn RIGHT (South) onto Jean-Talon Rue W for 0.5 km  |
| 14:15 | 65.6 km |           | Turn LEFT (East) onto Victoria Avenue for 80 m   |
| 14:16 | 65.7 km | <b>16</b> | At Avenue Victoria, Montréal QC, stay on Victoria Avenue (East) for 2.1 km                   |
| 14:26 | 67.8 km |           | Turn LEFT (North) onto Queen-Mary Chemin for 90 m  |
| 14:27 | 67.8 km | <b>17</b> | At 5092 Avenue Grosvenor, Snowdon QC, return South on Queen-Mary Chemin for 90 m             |
| 14:28 | 67.9 km |           | Turn LEFT (East) onto Victoria Avenue for 2.4 km   |
| 14:39 | 70.3 km | <b>18</b> | At near Westmount, stay on Victoria Avenue (East) for 50 m                                   |
| 14:40 | 70.4 km |           | Bear LEFT (North-East) onto Ste-Catherine Rue W [Ste-Catherine St W] for 0.2 km              |
| 14:42 | 70.5 km |           | Turn RIGHT (South) onto Glen Chemin for 0.3 km   |
| 14:43 | 70.8 km |           | Bear LEFT (East) onto Courcelle Rue de [Glen Chemin] for 0.1 km                              |
| 14:44 | 71.0 km |           | Bear LEFT (East) onto Courcelle Rue de for 0.5 km  |
| 14:47 | 71.4 km |           | Turn RIGHT (South) onto Notre-Dame Rue W for 0.3 km  |
| 14:49 | 71.7 km |           | Bear LEFT (South-East) onto St-Rémi Rue for 0.4 km   |





- |       |         |           |  |
|-------|---------|-----------|--|
| 14:51 | 72.2 km | <b>19</b> | At Rue St-Rémi, Montréal QC, return North-West on St-Rémi Rue for 0.4 km |
| 14:54 | 72.6 km |           | Bear RIGHT (North) onto Notre-Dame Rue W for 1.8 km                      |
| 15:03 | 74.4 km |           | Turn RIGHT (South-East) onto Charlevoix Rue for 0.4 km                   |
| 15:06 | 74.8 km |           | Turn LEFT (North-East) onto St-Patrick Rue for 1.3 km                    |
| 15:12 | 76.1 km |           | Bear RIGHT (East) onto Bridge Rue for 0.2 km                             |
| 15:13 | 76.3 km |           | Continue (East) on Rte-112 [Bridge Rue] for 0.4 km                       |
| 15:16 | 76.7 km |           | Turn LEFT (North) onto Mill Rue for 0.4 km                               |
| 15:18 | 77.1 km | <b>20</b> | At near Montréal, stay on Mill Rue (North) for 90 m                      |
| 15:19 | 77.2 km |           | Turn RIGHT (East) onto Riverside Rue for 0.1 km                          |
| 15:20 | 77.3 km |           | Bear RIGHT (South) onto Local road(s) for 0.1 km                         |
| 15:21 | 77.4 km |           | Bear RIGHT (South) onto Local road(s) for 0.2 km                         |
| 15:22 | 77.6 km |           | Bear LEFT (East) onto Local road(s) for 60 m                             |
| 15:23 | 77.7 km |           | Bear RIGHT (East) onto Moulins Chemin des for 0.2 km                     |
| 15:24 | 77.8 km |           | Turn LEFT (North) onto Pierre-Dupuy Ave for 1.4 km                       |
| 15:30 | 79.3 km |           | Continue (North) on Pierre-Dupuy Avenue for 0.1 km                       |
| 15:31 | 79.4 km |           | Continue (North) on Concorde Pont de la for 1.2 km                       |
| 15:36 | 80.6 km | <b>21</b> | Arrive Pont des Iles, Montréal QC  |