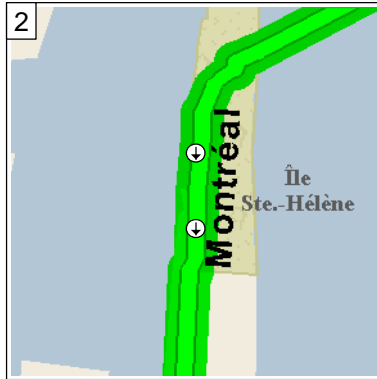


# Ile-Bizard

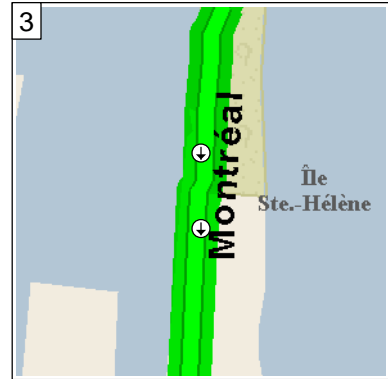
80.6 kilometers; 6 hours, 36 minutes



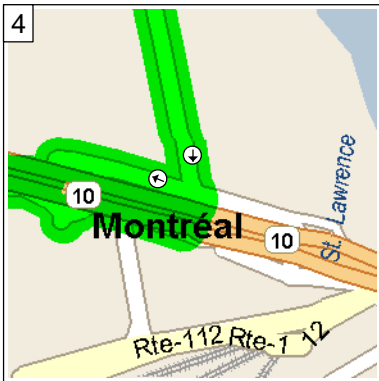
09:00 0.0 km  
 Depart Pont des Iles, Montréal QC on Concorde Pont de la (West) for 1.2 km



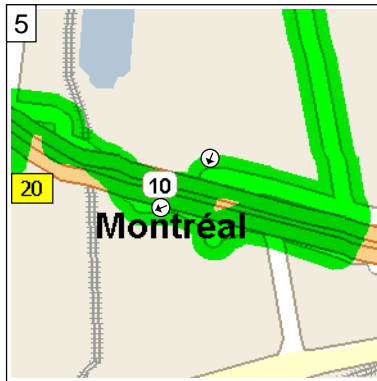
09:05 1.2 km  
 Continue (South) on Pierre-Dupuy Avenue for 0.1 km



09:06 1.3 km  
 Continue (South) on Pierre-Dupuy Ave for 1.3 km



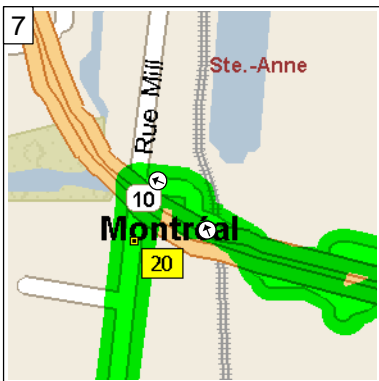
09:12 2.7 km  
 Turn RIGHT (West) onto Moulins Chemin des for 0.3 km



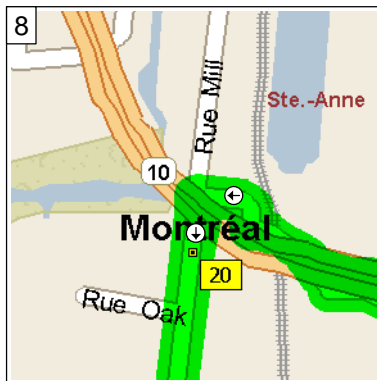
09:14 2.9 km  
 Bear RIGHT (West) onto Local road(s) for 0.1 km



09:14 3.1 km  
 Bear RIGHT (North-West) onto Local road(s) for 0.1 km



09:16 3.2 km  
 Bear LEFT (West) onto Riverside Rue for 0.1 km



09:17 3.3 km  
 Turn LEFT (South) onto Mill Rue for 0.5 km



09:20 3.8 km  
 Turn RIGHT (West) onto Rte-112 [Bridge Rue] for 0.4 km



09:22 4.2 km  
Continue (West) on Bridge Rue for 0.2 km



09:24 4.4 km  
Bear LEFT (South-West) onto St-Patrick Rue for 1.7 km



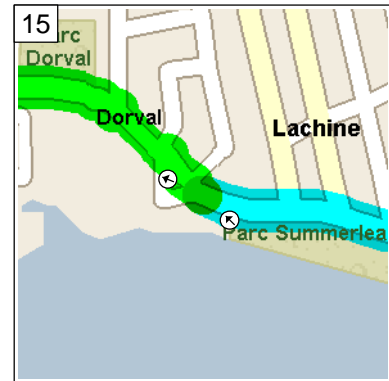
09:32 6.1 km  
At 3074 Rue St-Patrick, Montréal QC, stay on St-Patrick Rue (South-West) for 9.0 km



10:09 15.0 km  
Turn RIGHT (North) onto Musée Chemin du for 0.4 km



10:10 15.4 km  
At 7 6 Avenue, Lachine QC, bear LEFT (West) onto St-Joseph Boulevard for 4.3 km



10:32 19.8 km  
Bear LEFT (West) onto Lakeshore Dr [Bord-du-Lac Chemin] for 5.0 km



10:56 24.8 km  
Bear LEFT (West) onto Lakeshore Rd [Bord-du-Lac Chemin] for 5.5 km



11:22 30.2 km  
Bear LEFT (West) onto Lakeshore Rd for 0.2 km



11:23 30.4 km  
Bear RIGHT (West) onto Beaconsfield Blvd for 1.1 km



11:28 31.4 km  
 At 15 Boulevard St-Charles, Beaconsfield QC, turn RIGHT (North) onto St-Charles Boulevard for 4.9 km



11:47 36.3 km  
 At near Pierrefonds, bear RIGHT (North-East) onto Pierrefonds Boulevard for 1.9 km



11:54 38.2 km  
 Bear LEFT (North) onto Jacques-Bizard Boulevard for 1.2 km



11:58 39.4 km  
 At Boulevard Jacques-Bizard, L'île-Bizard QC, turn RIGHT (North-East) onto Cherrier Rue for 2.6 km



12:07 41.9 km  
 Bear LEFT (North) onto Dutour Chemin for 1.4 km



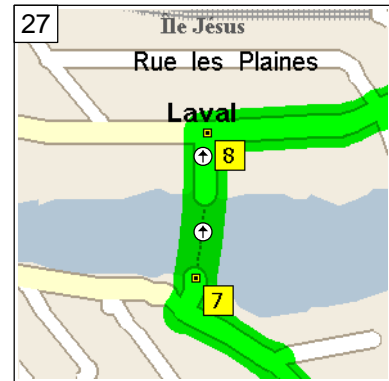
12:12 43.3 km  
 Turn RIGHT (North) onto Local road(s) for 60 m



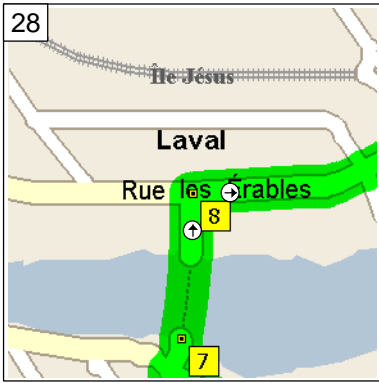
12:12 43.4 km  
 Arrive near St.-Eustache-sur-le-Lac



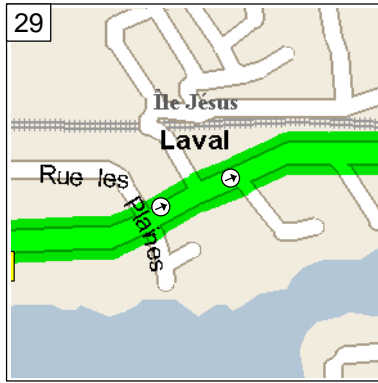
12:42 43.4 km  
 \*Check timetable\* Depart near St.-Eustache-sur-le-Lac on Ferry (North)



12:42 43.4 km  
 Take Local road(s) (North) for 0.1 km



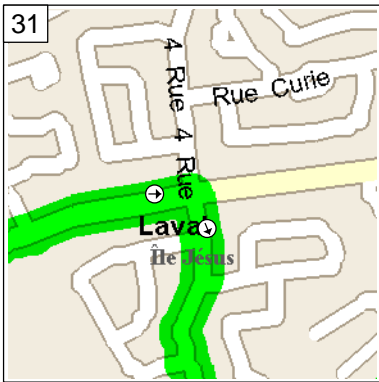
12:42 43.5 km  
 At 105 Rue les Érables, Ste-Dorothée QC, turn RIGHT (East) onto Érables Rue les for 0.4 km



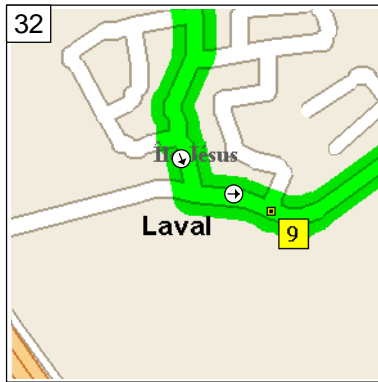
12:44 43.8 km  
 Continue (East) on Bord-de-l'Eau Chemin du for 3.1 km



12:55 47.0 km  
 Continue (East) on Samson Boulevard for 4.8 km



13:12 51.8 km  
 Bear RIGHT (South) onto Carleton Rue for 0.4 km



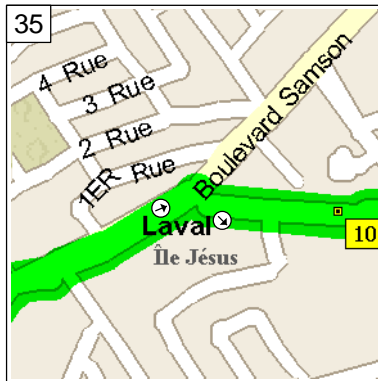
13:14 52.2 km  
 Bear LEFT (East) onto Lévesque Boulevard W for 0.1 km



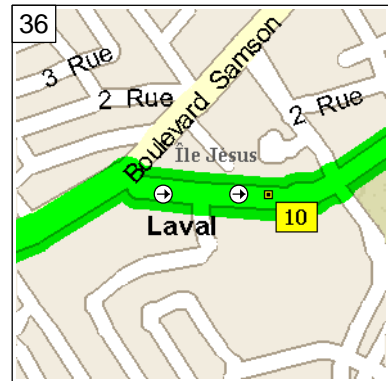
13:14 52.3 km  
 At 205 Rue Michel-Ney, St-Martin QC, stay on Lévesque Boulevard W (East) for 0.9 km



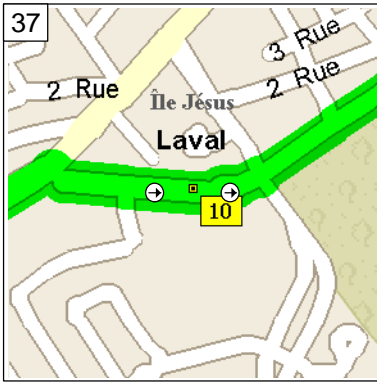
13:19 53.2 km  
 Turn RIGHT (East) onto Samson Boulevard for 0.4 km



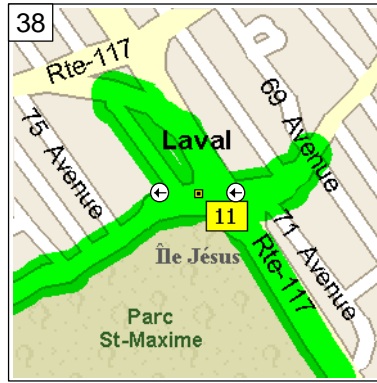
13:20 53.6 km  
 \*Turn potentially restricted\*  
 Bear RIGHT (South-East) onto Lévesque Boulevard W for 0.1 km



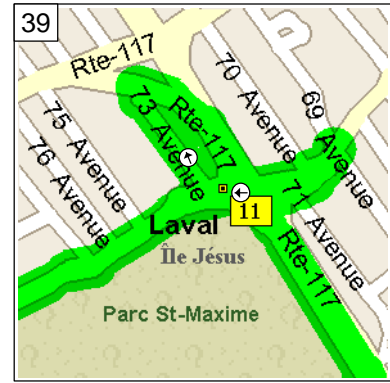
13:21 53.7 km  
 Stay on Lévesque Boulevard W (East) for 0.1 km



13:21 53.8 km  
 At 4483 Boulevard Lévesque W, St-Martin QC, stay on Lévesque Boulevard W (East) for 2.2 km



13:31 56.0 km  
 At Boulevard Lévesque W, St-Martin QC, stay on Lévesque Boulevard W (West) for 40 m



13:32 56.0 km  
 Bear RIGHT (North) onto 73 Avenue for 0.2 km



13:33 56.2 km  
 Turn RIGHT (East) onto Rte-117 [Curé-Labelle Boulevard] for 1.0 km



13:38 57.3 km  
 Continue (East) on Rte-117 [Laurentien Boulevard] for 0.1 km



13:39 57.4 km  
 Turn LEFT (North-East) onto Bocage Rue for 0.1 km



13:39 57.5 km  
 Bear RIGHT (East) onto Lachapelle Rue for 0.2 km

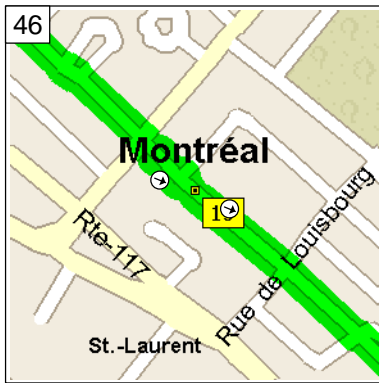


13:41 57.6 km  
 Bear LEFT (North-East) onto Gouin Boulevard W for 0.2 km



13:41 57.8 km  
 At 12293 Rue Grenet, Montréal QC, bear RIGHT (South-East) onto Grenet Rue for 0.9 km





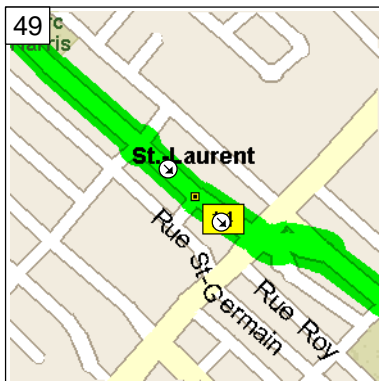
13:45 58.7 km  
 At 11937 Rue Grenet, Montréal  
 QC, stay on Grenet Rue (East)  
 for 0.6 km



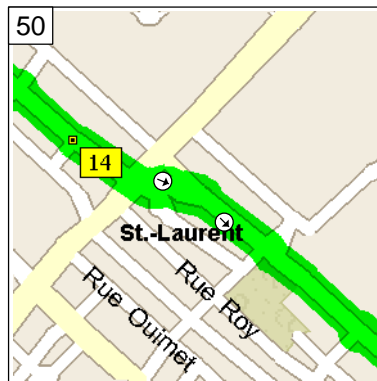
13:48 59.4 km  
 Bear LEFT (East) onto  
 Henri-Bourassa Boulevard W  
 for 0.7 km



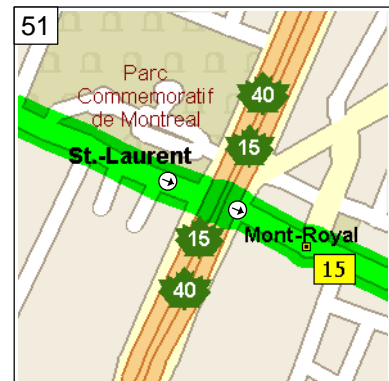
13:51 60.1 km  
 Turn RIGHT (South-East) onto  
 O'Brien Avenue for 1.7 km



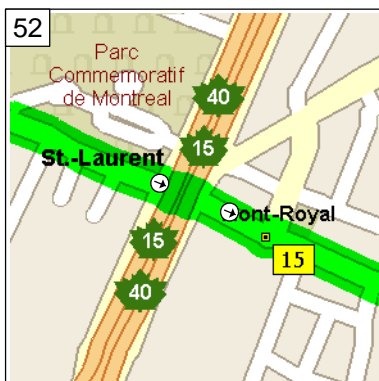
13:56 61.8 km  
 At 1096 Avenue O'Brien,  
 St-Laurent QC, stay on O'Brien  
 Avenue (South-East) for 0.3 km



13:58 62.0 km  
 Bear RIGHT (South-East) onto  
 Ste-Croix Avenue for 1.5 km



14:05 63.5 km  
 Continue (East) on Lucerne  
 Chemin [Ste-Croix Avenue] for  
 60 m



14:05 63.6 km  
 Continue (East) on Lucerne  
 Chemin [Lucerne Rd] for 0.1  
 km



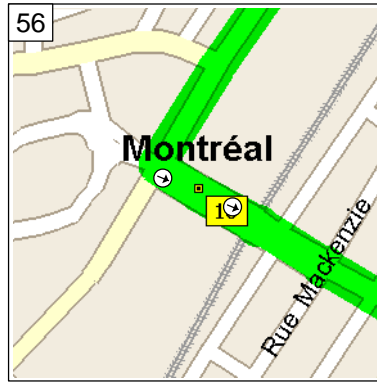
14:06 63.8 km  
 At 2318 Chemin Lucerne,  
 Mont-Royal QC, stay on  
 Lucerne Chemin [Lucerne Rd]  
 (East) for 1.4 km



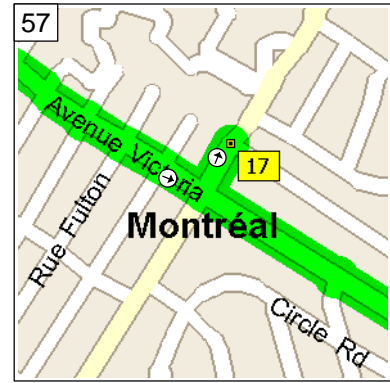
14:13 65.1 km  
 Turn RIGHT (South) onto  
 Jean-Talon Rue W for 0.5 km



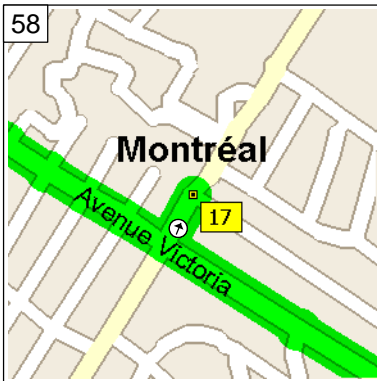
14:15 65.6 km  
Turn LEFT (East) onto Victoria Avenue for 80 m



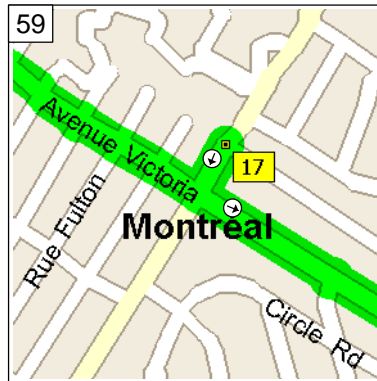
14:16 65.7 km  
At Avenue Victoria, Montréal QC, stay on Victoria Avenue (East) for 2.1 km



14:26 67.8 km  
Turn LEFT (North) onto Queen-Mary Chemin for 90 m



14:27 67.8 km  
At 5092 Avenue Grosvenor, Snowdon QC, return South on Queen-Mary Chemin for 90 m



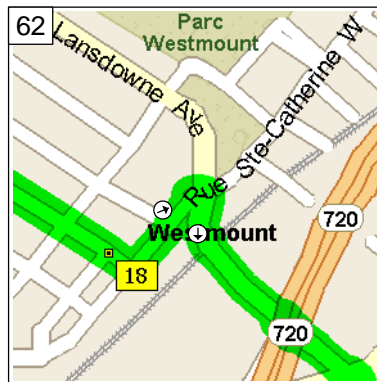
14:28 67.9 km  
Turn LEFT (East) onto Victoria Avenue for 2.4 km



14:39 70.3 km  
At near Westmount, stay on Victoria Avenue (East) for 50 m



14:40 70.4 km  
Bear LEFT (North-East) onto Ste-Catherine Rue W [Ste-Catherine St W] for 0.2 km



14:42 70.5 km  
Turn RIGHT (South) onto Glen Chemin for 0.3 km



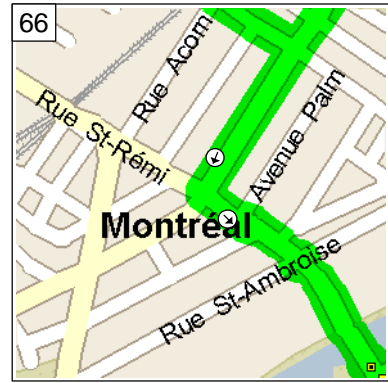
14:43 70.8 km  
Bear LEFT (East) onto Courcelle Rue de [Glen Chemin] for 0.1 km



14:44 71.0 km  
 Bear LEFT (East) onto  
 Courcelle Rue de for 0.5 km



14:47 71.4 km  
 Turn RIGHT (South) onto  
 Notre-Dame Rue W for 0.3 km



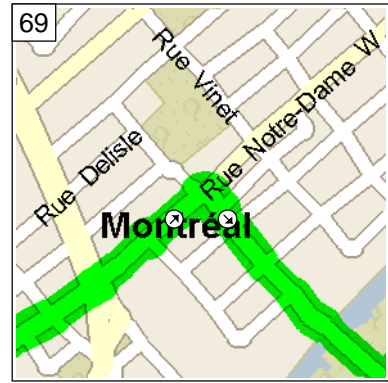
14:49 71.7 km  
 Bear LEFT (South-East) onto  
 St-Rémi Rue for 0.4 km



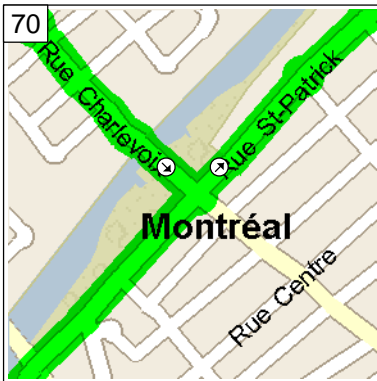
14:51 72.2 km  
 At Rue St-Rémi, Montréal QC,  
 return North-West on St-Rémi  
 Rue for 0.4 km



14:54 72.6 km  
 Bear RIGHT (North) onto  
 Notre-Dame Rue W for 1.8 km



15:03 74.4 km  
 Turn RIGHT (South-East) onto  
 Charlevoix Rue for 0.4 km



15:06 74.8 km  
 Turn LEFT (North-East) onto  
 St-Patrick Rue for 1.3 km



15:12 76.1 km  
 Bear RIGHT (East) onto Bridge  
 Rue for 0.2 km

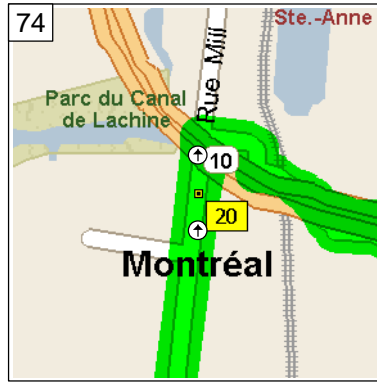


15:13 76.3 km  
 Continue (East) on Rte-112  
 [Bridge Rue] for 0.4 km

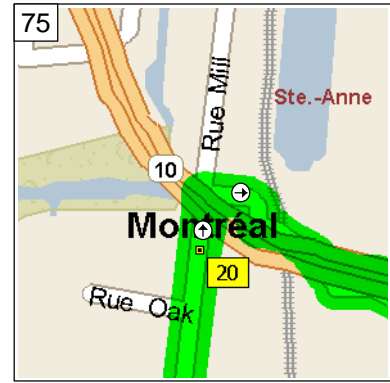




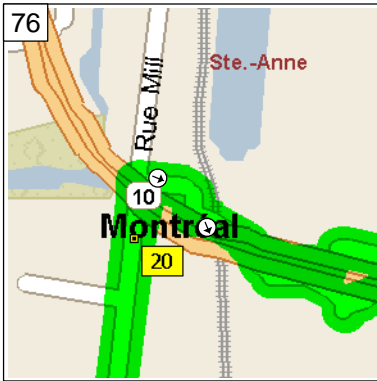
15:16 76.7 km  
Turn LEFT (North) onto Mill Rue for 0.4 km



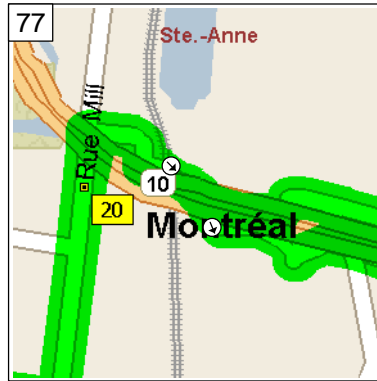
15:18 77.1 km  
At near Montréal, stay on Mill Rue (North) for 90 m



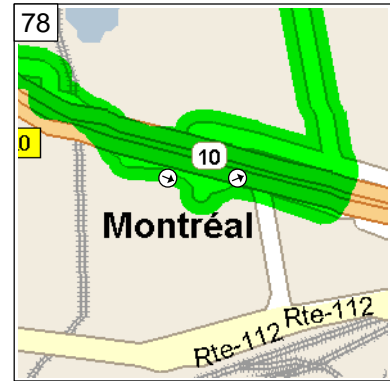
15:19 77.2 km  
Turn RIGHT (East) onto Riverside Rue for 0.1 km



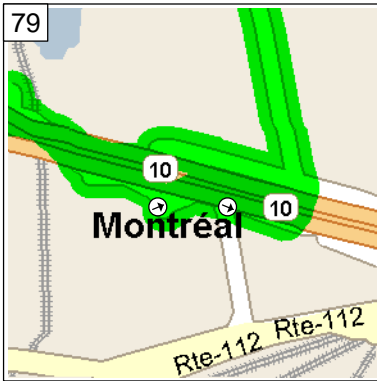
15:20 77.3 km  
Bear RIGHT (South) onto Local road(s) for 0.1 km



15:21 77.4 km  
Bear RIGHT (South) onto Local road(s) for 0.2 km



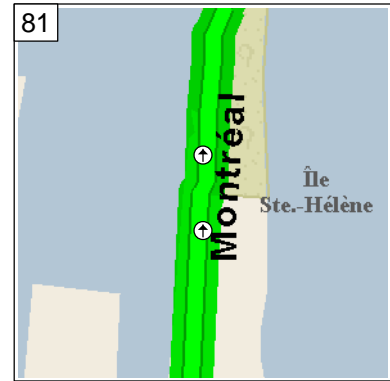
15:22 77.6 km  
Bear LEFT (East) onto Local road(s) for 60 m



15:23 77.7 km  
Bear RIGHT (East) onto Moulins Chemin des for 0.2 km



15:24 77.8 km  
Turn LEFT (North) onto Pierre-Dupuy Ave for 1.4 km



15:30 79.3 km  
Continue (North) on Pierre-Dupuy Avenue for 0.1 km



15:31 79.4 km  
 Continue (North) on Concorde  
 Pont de la for 1.2 km



15:36 80.6 km  
 Arrive Pont des Iles, Montréal  
 QC