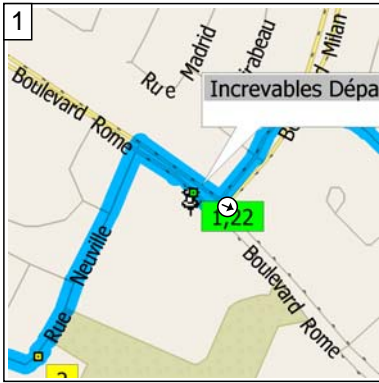
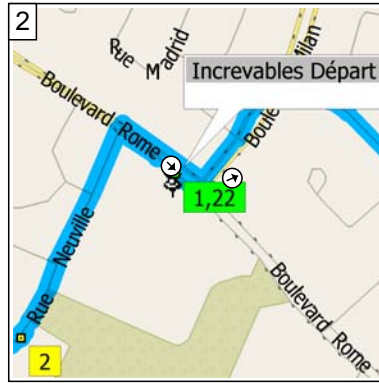


Ile-aux-noix-110

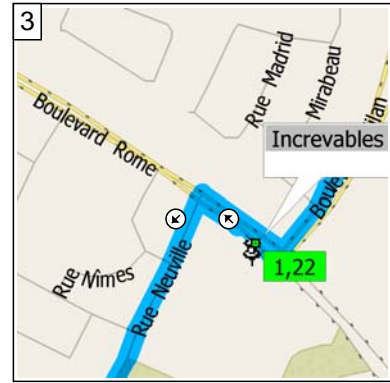
109.6 kilometers; 5 hours, 54 minutes



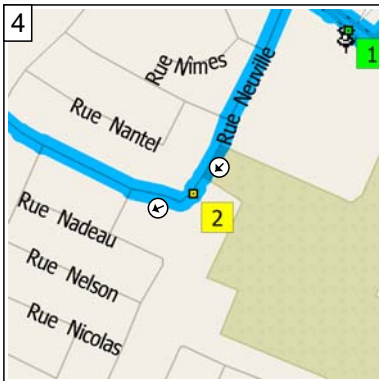
09:00 0.0 km
 Depart near La Prairie on Boulevard Rome (East) for 50 m



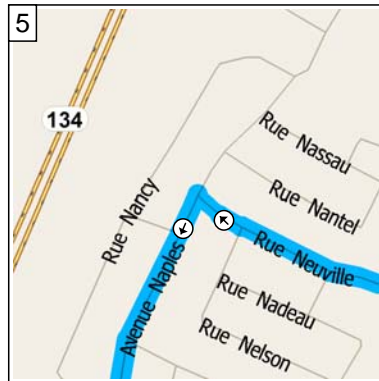
09:00 0.1 km
 Turn LEFT (East) onto Boulevard Milan, then immediately turn LEFT (North-West) onto Boulevard Rome for 0.2 km



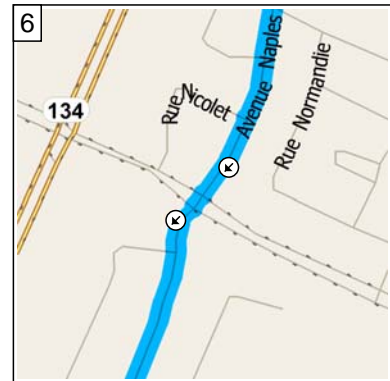
09:03 0.2 km
 Turn LEFT (South-West) onto Rue Neuville for 0.3 km



09:04 0.6 km
 At near La Prairie, stay on Rue Neuville (West) for 0.3 km



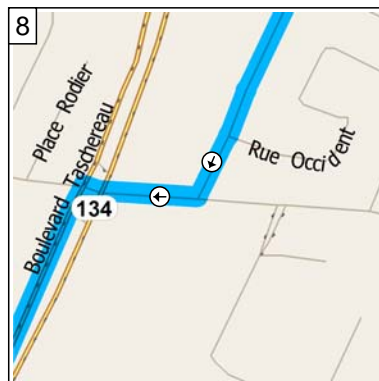
09:06 0.9 km
 Turn LEFT (South) onto Avenue Naples for 0.6 km



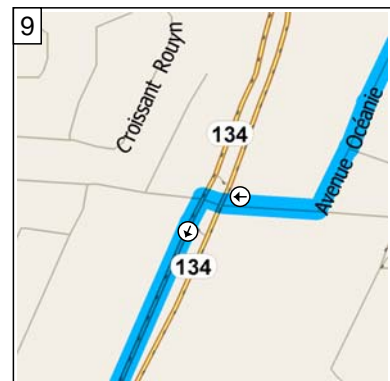
09:08 1.5 km
 Road name changes to Local road(s) for 10 m



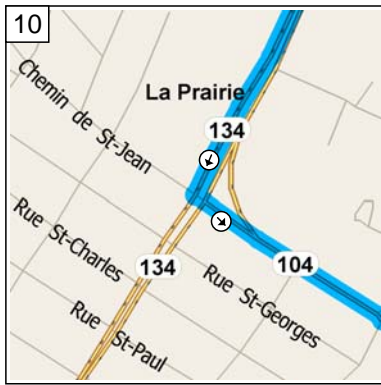
09:08 1.5 km
 Road name changes to Avenue Océanie for 0.9 km



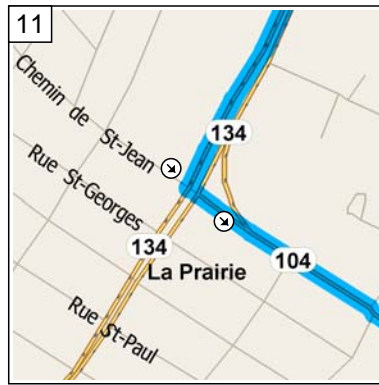
09:12 2.4 km
 Turn RIGHT (West) onto Chemin des Prairies for 0.2 km



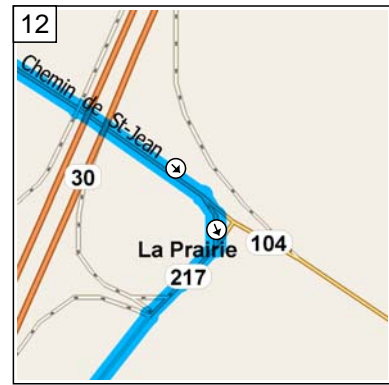
09:13 2.6 km
 Turn LEFT (South) onto Rte-134 [Boulevard Taschereau] for 2.6 km



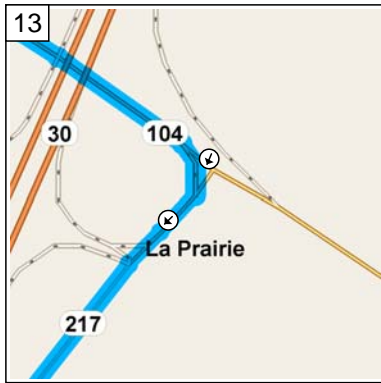
09:26 5.3 km
Turn LEFT (South-East) onto Chemin de St-Jean for 20 m



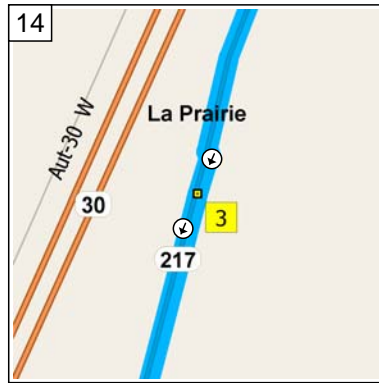
09:26 5.3 km
Road name changes to Rte-104 [Chemin de St-Jean] for 2.8 km



09:44 8.1 km
Keep RIGHT onto Local road(s) for 80 m



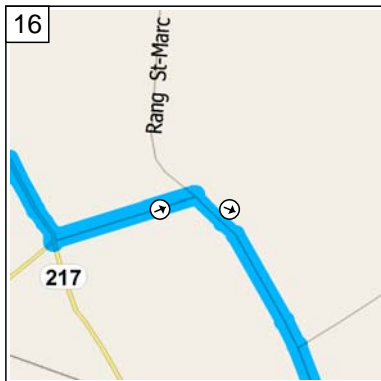
09:44 8.1 km
Bear RIGHT (South-West) onto Rte-217 [Route Édouard VII] for 0.8 km



09:47 8.9 km
At near La Prairie, stay on Rte-217 [Route Édouard VII] (South) for 5.6 km



10:07 14.6 km
Turn LEFT (East) onto Montée Monette for 0.2 km



10:08 14.8 km
Bear RIGHT (East) onto Rang St-Marc for 5.7 km



10:18 20.5 km
Turn LEFT (South) onto Rte-217 [Boulevard Édouard VII] for 2.7 km



10:24 23.2 km
At HWY-217, Saint-Jacques-le-Mineur QC, turn RIGHT (South-West) onto Montée St-Jacques, then immediately turn LEFT (South) onto Rang St-Philippe S for 3.5 km



10:31 26.8 km
Turn RIGHT (West) onto
Montée Langevin for 0.2 km



10:32 27.0 km
Keep LEFT onto Rang du
Coteau for 6.8 km



10:43 33.9 km
At HWY-217,
Saint-Cyprien-de-Napierville
QC, bear RIGHT (South) onto
Rte-217 [Boulevard Édouard
VII], then immediately turn
LEFT (East) onto Rte-219
[Rte-221] for 3.9 km



10:57 37.8 km
At 307 Rue de L'Église,
Napierville QC, turn RIGHT
(South-West) onto Rue de l'
Église [Rang Double] for 1.1 km



11:00 38.8 km
Road name changes to Rang
Double for 6.4 km



11:11 45.2 km
At near Lacolle, turn LEFT
(East) onto Ligne Grande du
Rang-Double for 1.8 km



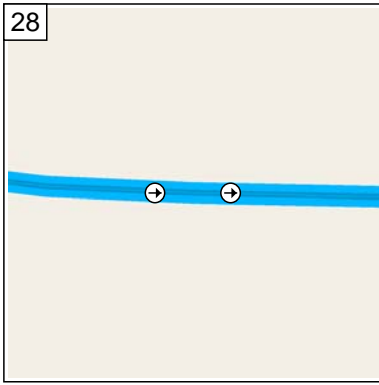
11:14 47.0 km
Road name changes to Rang
du Grande-Ligne-Double for 1.1
km



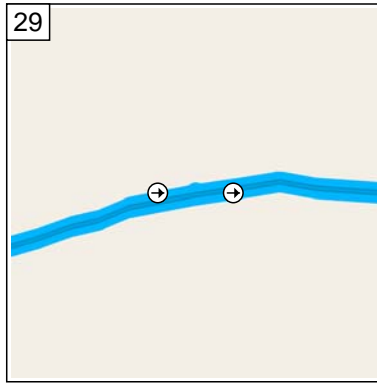
11:16 48.1 km
At HWY-221,
Notre-Dame-du-Mont-Carmel
QC, turn LEFT (North) onto
Rte-221 [Rte-221 S] for 1.2 km



11:19 49.3 km
At HWY-221,
Saint-Cyprien-de-Napierville
QC, turn RIGHT (East) onto
Chemin de la 4E Ligne for 2.6
km



11:25 51.9 km
Road name changes to Chemin de la Quatrième-Ligne for 3.3 km



11:36 55.2 km
Road name changes to Chemin de la 4E Ligne [63E Avenue] for 0.8 km



11:39 56.0 km
Turn LEFT (North-East) onto Rte-223 [Rue Principale] for 40 m



11:40 56.0 km
Arrive HWY-223, Saint-Paul-de-l'Île-Aux-Noix QC



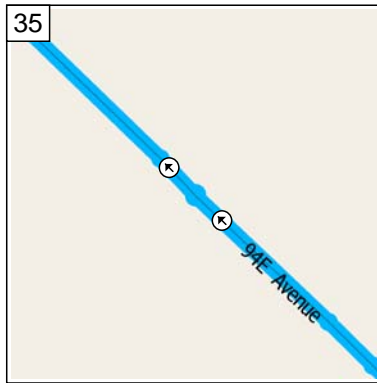
12:25 56.0 km
Depart HWY-223, Saint-Paul-de-l'Île-Aux-Noix QC on Rte-223 [Rue Principale] (North-East) for 1.8 km



12:33 57.8 km
At HWY-223, Saint-Paul-de-l'Île-Aux-Noix QC, stay on Rte-223 [Rue Principale] (North) for 3.0 km



12:40 60.8 km
At Avenue 94E, Saint-Blaise-Sur-Richelieu QC, turn LEFT (West) onto 94E Avenue [Chemin de la Deuxième-Ligne] for 1.6 km



12:43 62.4 km
Road name changes to Chemin de la Deuxième-Ligne for 2.8 km



12:48 65.1 km
At Montée De L Eglise, Saint-Blaise-Sur-Richelieu QC, turn RIGHT (North-East) onto Montée de l' Église for 3.3 km



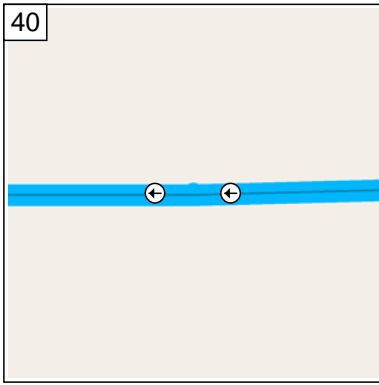
12:54 68.5 km
At Montée De L Eglise, Saint-Blaise-Sur-Richelieu QC, turn LEFT (North-West) onto Rue Principale for 1.5 km



12:59 70.0 km
At Rue Grand-Bernier, Saint-Blaise-Sur-Richelieu QC, turn RIGHT (North-East) onto Chemin Grand-Bernier for 3.9 km



13:05 73.8 km
Turn LEFT (West) onto Montée Petit-Bernier for 0.5 km



13:07 74.3 km
Road name changes to Montée de l'Érablière for 0.9 km



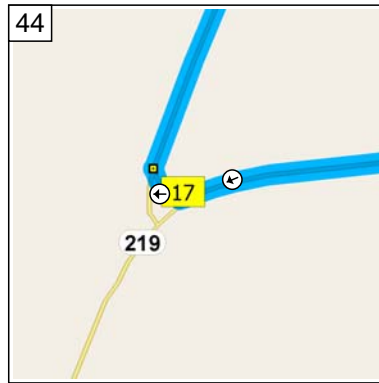
13:08 75.2 km
Turn LEFT (South) onto Chemin du Petit-Bernier for 40 m



13:09 75.2 km
At Club de Golf Vallée des Forts [1145 Chemin du Petit-Bernier, St-Jean-sur-Richelieu QC J2X, (450) 346-6767], return North on Chemin du Petit-Bernier for 5.9 km



13:18 81.1 km
Turn LEFT (West) onto Rte-219 [Chemin des Ormes] for 0.7 km



13:20 81.8 km
Keep RIGHT onto Local road(s) for 90 m



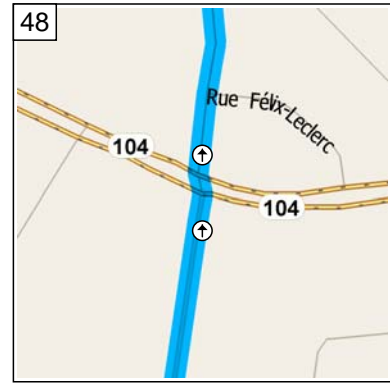
13:21 81.8 km
At near L'acadie, bear RIGHT (North) onto Chemin du Clocher for 3.7 km



13:34 85.5 km
At near L'acadie, turn RIGHT (North) onto Chemin du Grand-Pré for 6.9 km



13:51 92.4 km
At near St-Luc, stay on Chemin du Grand-Pré (North) for 0.4 km



13:51 92.8 km
Road name changes to Local road(s) for 20 m



13:52 92.8 km
Road name changes to Avenue des Pins for 3.6 km



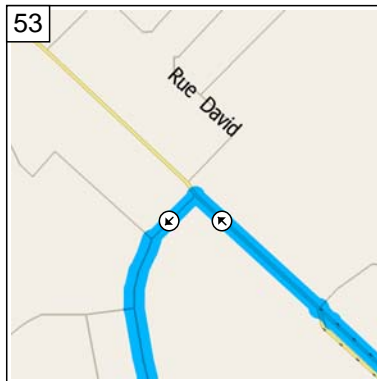
14:00 96.3 km
Road name changes to Chemin Salaberry for 2.1 km



14:11 98.5 km
At near Chamby, turn LEFT (West) onto Chemin Grande-Allée for 2.6 km



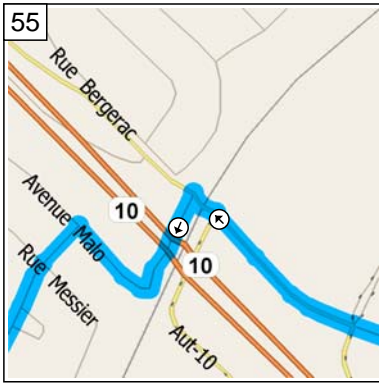
14:20 101.1 km
Road name changes to Boulevard Grande-Allée for 3.8 km



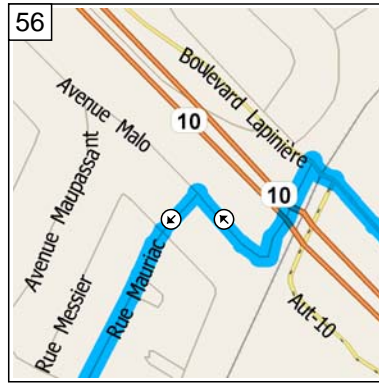
14:33 104.8 km
Turn LEFT (South-West) onto Boulevard Lepage for 1.5 km



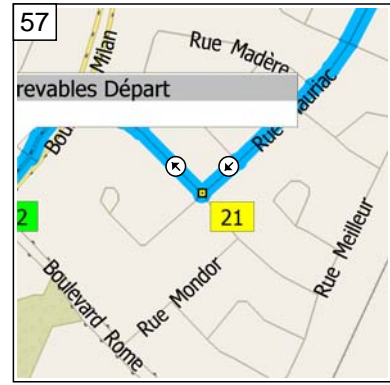
14:38 106.4 km
Turn RIGHT (North-West) onto Boulevard Lapinière for 1.5 km



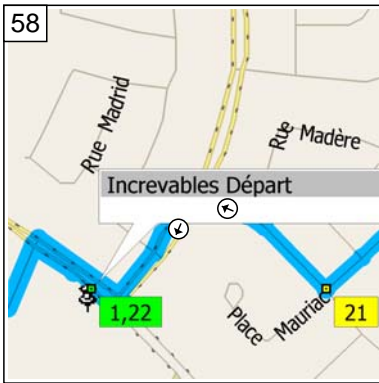
14:44 107.9 km
Turn LEFT (South) onto Avenue Malo for 0.3 km



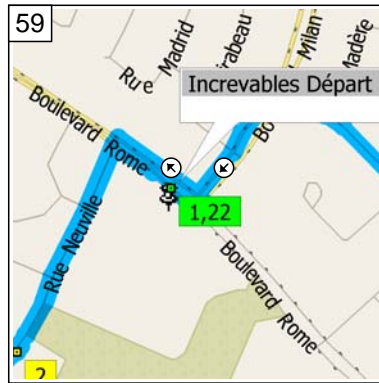
14:45 108.2 km
Turn LEFT (South-West) onto Rue Mauriac for 0.7 km



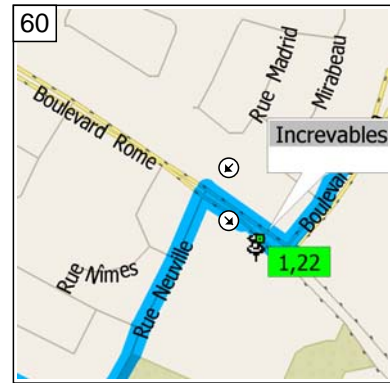
14:48 108.8 km
At near La Prairie, turn RIGHT (North-West) onto Rue Meilleur for 0.3 km



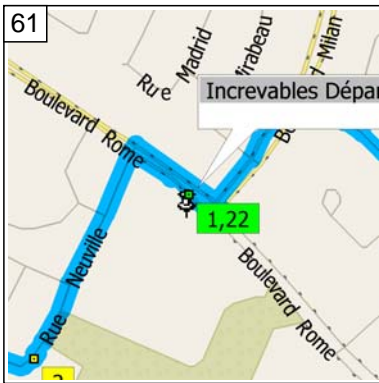
14:49 109.1 km
Turn LEFT (South) onto Boulevard Milan for 0.2 km



14:50 109.3 km
Turn RIGHT (North-West) onto Boulevard Rome, then immediately turn LEFT (South-West) onto Rue Neuville for 0.2 km



14:53 109.5 km
Turn LEFT (South-East) onto Boulevard Rome for 0.1 km



14:54 109.6 km
Arrive near La Prairie