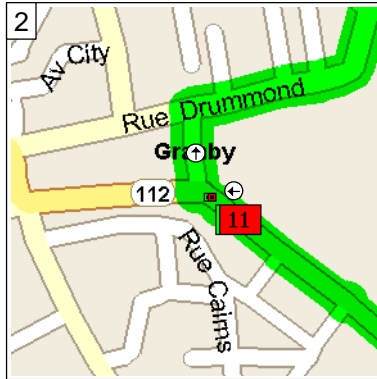


# Granby-Roxton Falls

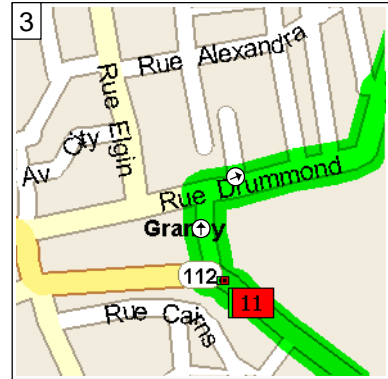
72.8 kilometers; 2 hours, 41 minutes



09:00 0.0 km  
 Depart near Granby on HWY-112 [Rue Denison E] (West) for 10 m



09:00 0.1 km  
 Turn RIGHT (North) onto Rue Church for 0.1 km



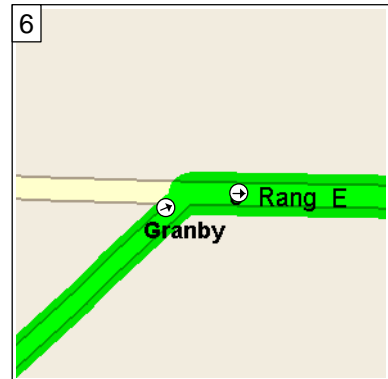
09:01 0.1 km  
 Bear RIGHT (East) onto Rue Drummond for 1.1 km



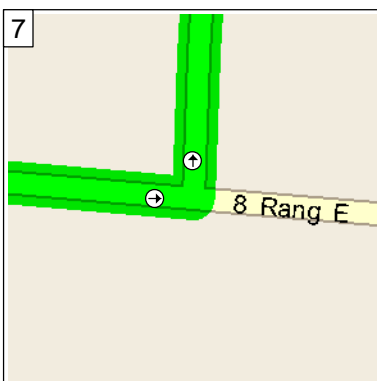
09:05 1.3 km  
 Continue (North) on Rue Douville for 10 m



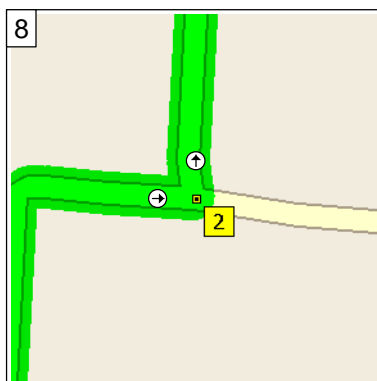
09:05 1.3 km  
 Continue (North) on Rue Drummond for 2.8 km



09:13 4.0 km  
 Bear RIGHT (East) onto 8 Rang E for 2.9 km



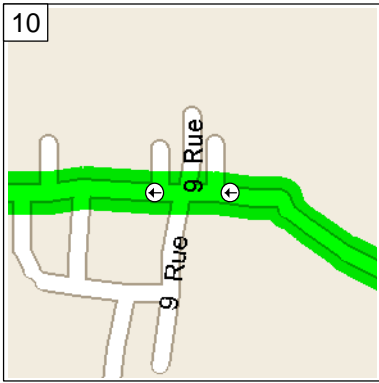
09:19 6.9 km  
 Turn LEFT (North) onto Local road(s) for 3.3 km



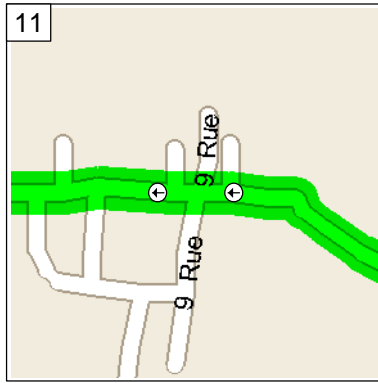
09:26 10.2 km  
 At near Shefford, stay on Local road(s) (North) for 1.1 km



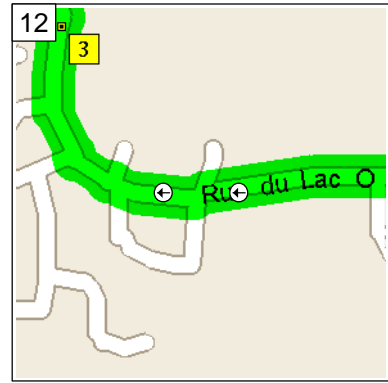
09:29 11.3 km  
 Bear LEFT (West) onto Rue du Lac O for 1.2 km



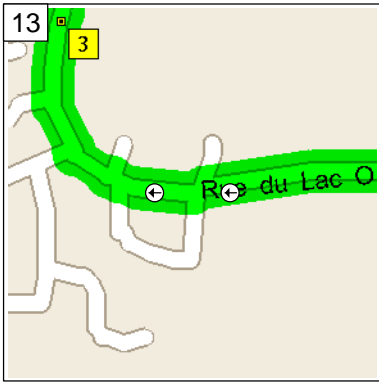
10  
09:32 12.5 km  
Continue (West) on Local road(s) for 20 m



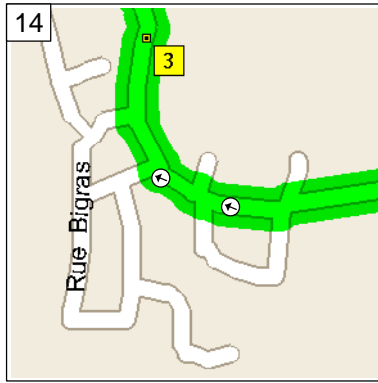
11  
09:33 12.5 km  
Continue (West) on Rue du Lac O for 0.6 km



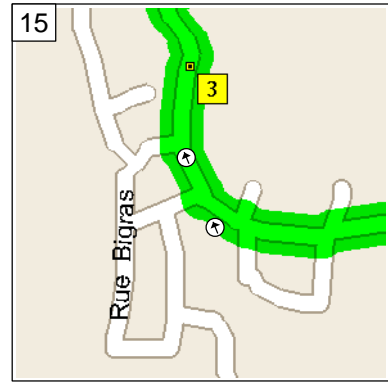
12  
09:35 13.1 km  
Continue (West) on Local road(s) for 20 m



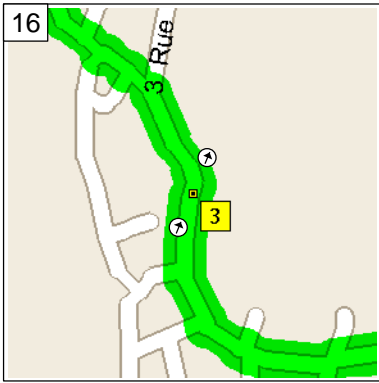
13  
09:35 13.1 km  
Continue (West) on Rue du Lac O for 0.1 km



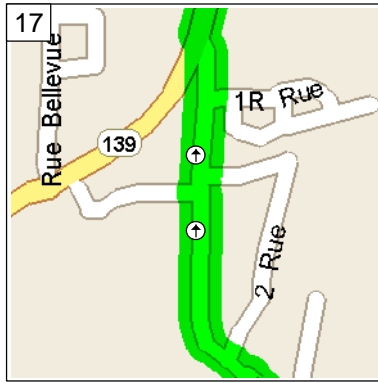
14  
09:36 13.3 km  
Continue (West) on Av du Lac O for 90 m



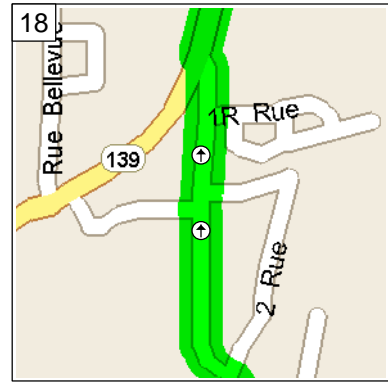
15  
09:37 13.3 km  
Continue (North) on Rue du Lac O for 0.2 km



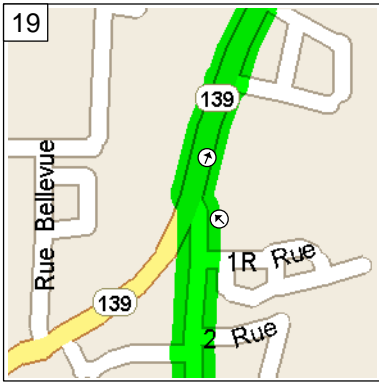
16  
09:37 13.6 km  
At Rue du Lac W, Roxton Pond QC, stay on Rue du Lac O (North) for 0.7 km



17  
09:39 14.2 km  
Continue (North) on Local road(s) for 30 m



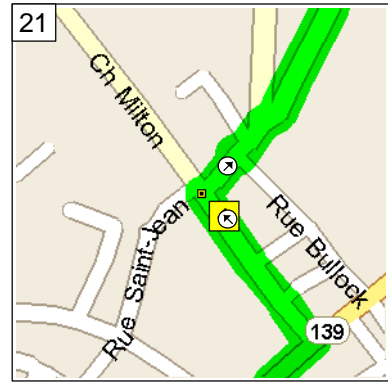
18  
09:40 14.2 km  
Continue (North) on Rue du Lac O for 0.3 km



09:41 14.5 km  
 Bear RIGHT (North) onto  
 HWY-139 for 0.8 km



09:43 15.3 km  
 Turn LEFT (North-West) onto  
 Rue Stanley for 0.3 km



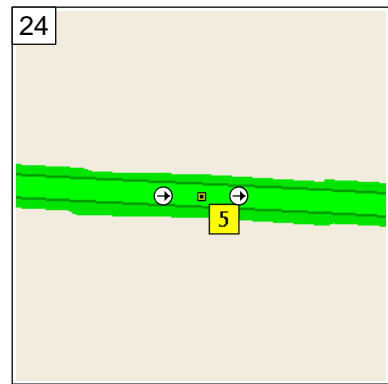
09:44 15.7 km  
 At Rue Stanley, Roxton Pond  
 QC, turn RIGHT (North-East)  
 onto Rue Saint-Joseph for 0.1  
 km



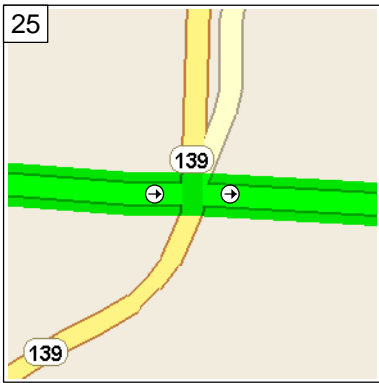
09:44 15.8 km  
 Continue (North-East) on Local  
 road(s) for 30 m



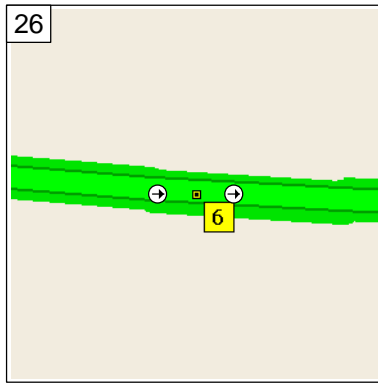
09:45 15.8 km  
 Continue (North-East) on Rue  
 Saint-Joseph for 3.3 km



09:52 19.1 km  
 At Rue Saint-Joseph, Roxton  
 Pond QC, stay on Rue  
 Saint-Joseph (East) for 2.3 km



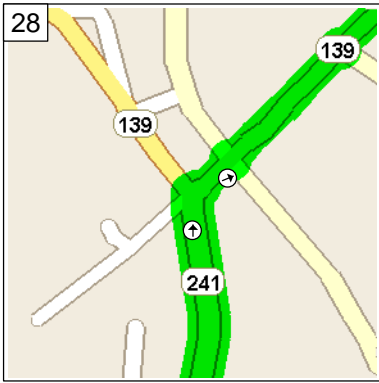
09:57 21.3 km  
 Continue (East) on Local  
 road(s) for 3.1 km



10:03 24.4 km  
 At near South Roxton, stay on  
 Local road(s) (East) for 1.2 km



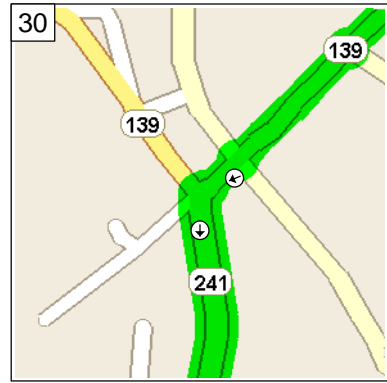
10:06 25.6 km  
 Turn LEFT (North) onto  
 HWY-241 for 9.9 km



10:25 35.6 km  
Bear RIGHT (East) onto  
HWY-139 for 0.6 km



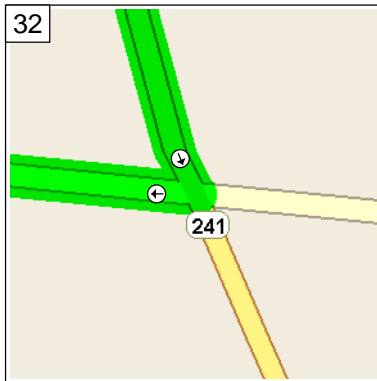
10:27 36.2 km  
At Roxton Falls, return  
South-West on HWY-139 for  
0.6 km



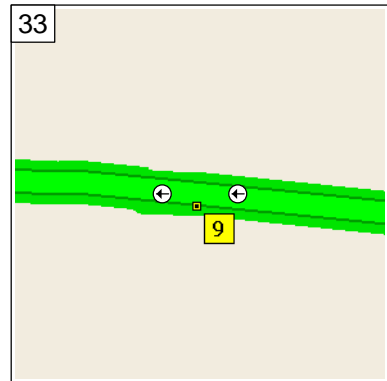
10:28 36.8 km  
Bear LEFT (South) onto  
HWY-241 for 10.6 km



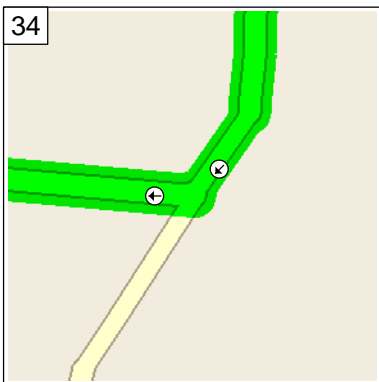
10:48 47.4 km  
At near South Roxton, stay on  
HWY-241 (South-East) for 7.9  
km



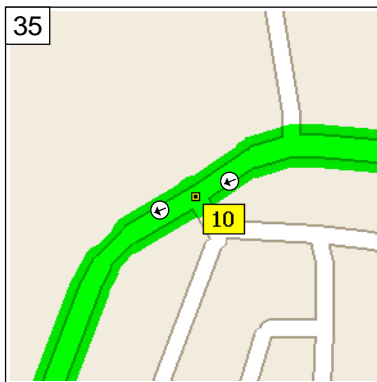
11:03 55.3 km  
Turn RIGHT (West) onto Local  
road(s) for 0.8 km



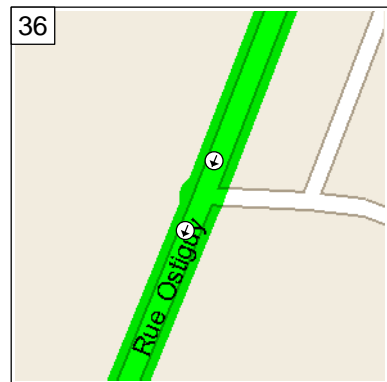
11:05 56.1 km  
At near Shefford, stay on Local  
road(s) (West) for 9.2 km



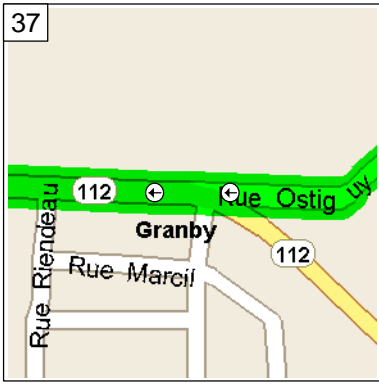
11:24 65.3 km  
Bear RIGHT (West) onto Local  
road(s) for 1.3 km



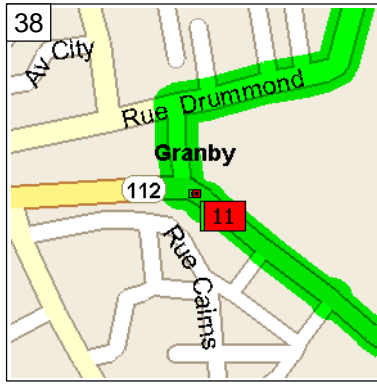
11:27 66.6 km  
At near Shefford, stay on Local  
road(s) (West) for 0.6 km



11:29 67.3 km  
Continue (South) on Rue  
Ostigo for 2.2 km



11:34 69.5 km  
 Continue (West) on HWY-112  
 [Rue Denison E] for 3.3 km



11:41 72.8 km  
 Arrive near Granby