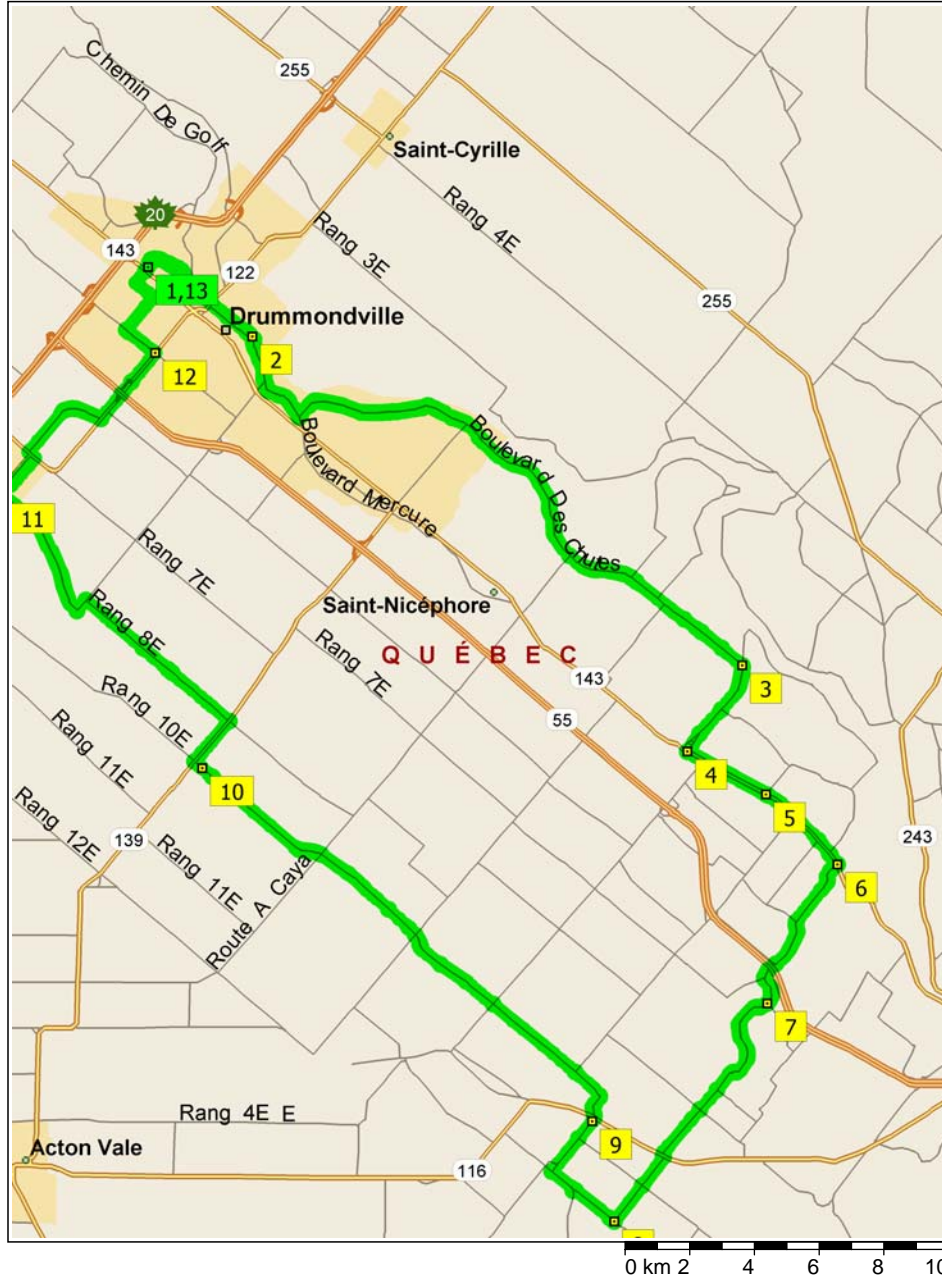
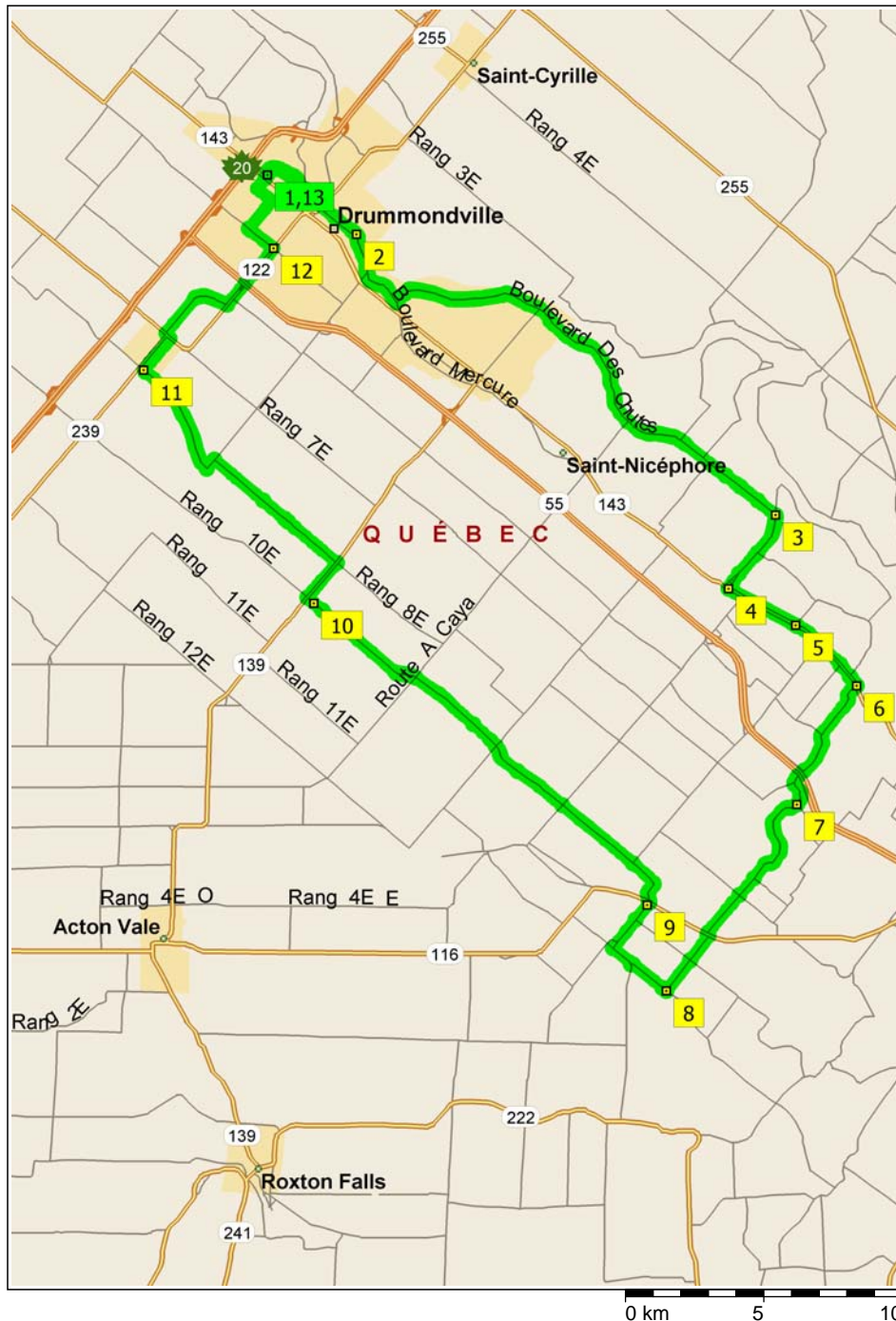


Drummondville_Ulverton_Inverse_95

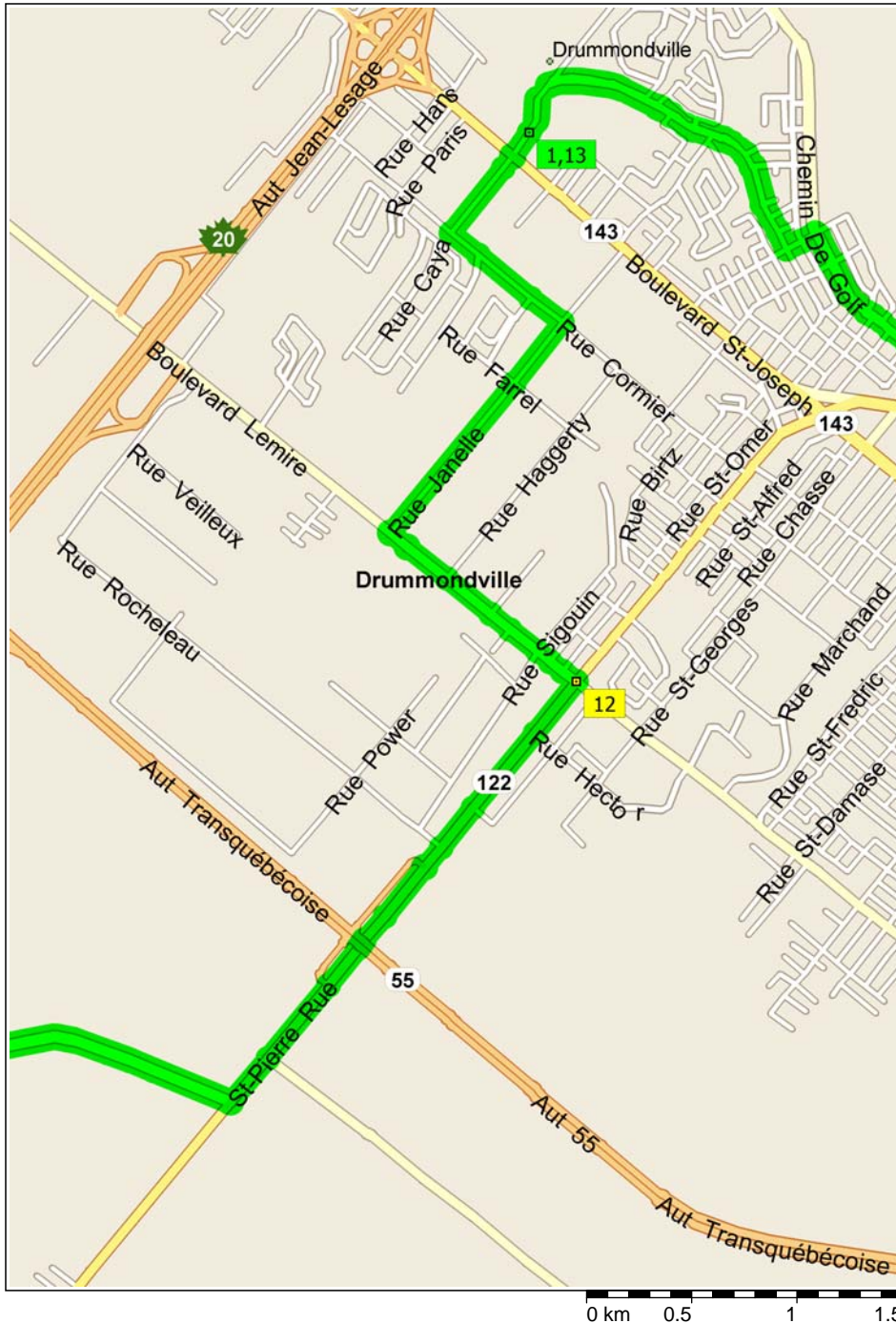
93.6 kilometers; 5 hours, 58 minutes



10:00	0.0 km	1 Depart near Drummondville on Boulevard Rene-Levesque (North-East) for 0.2 km
10:01	0.2 km	Keep RIGHT onto Boulevard Des Pins for 0.6 km
10:04	0.9 km	Road name changes to Local road(s) for 0.4 km
10:06	1.3 km	Keep STRAIGHT onto Boulevard Des Pins for 0.5 km
10:09	1.8 km	Turn LEFT (East) onto Rue Des Chataigniers for 0.2 km
10:10	2.0 km	Turn RIGHT (South) onto Chemin De Golf for 0.9 km
10:13	2.8 km	Road name changes to Rue Brock for 1.6 km
10:20	4.4 km	2 At near Drummondville, stay on Rue Brock (East) for 60 m
10:20	4.5 km	Bear LEFT (South) onto Boulevard Mercure, then immediately turn RIGHT (South) onto Rue Poirier for 0.1 km
10:22	4.6 km	Road name changes to Boulevard Mercure for 2.9 km
10:32	7.5 km	Turn LEFT (North) onto Boulevard Des Chutes for 0.6 km
10:35	8.1 km	Road name changes to Boulevard Allard for 0.3 km
10:36	8.4 km	Road name changes to Boulevard Des Chutes for 0.2 km
10:37	8.6 km	Road name changes to Boulevard Allard for 1.6 km
10:43	10.3 km	Road name changes to Boulevard Des Chutes for 11.6 km
11:22	21.8 km	Keep STRAIGHT onto Local road(s) for 1.7 km
11:28	23.5 km	Bear LEFT (East) onto Local road(s) for 1.6 km
11:33	25.1 km	3 At near Saint-Nicéphore, stay on Local road(s) (South) for 2.9 km
11:43	28.0 km	Bear LEFT (South) onto Local road(s) for 0.3 km
11:44	28.4 km	4 At HWY-143, L'Avenir QC, turn LEFT (East) onto HWY-143 for 2.8 km
11:52	31.1 km	5 At near Saint-Nicéphore, stay on HWY-143 (East) for 3.1 km
12:02	34.3 km	6 At HWY-143, Ulverton QC, turn RIGHT (West) onto Local road(s) for 2.2 km
12:09	36.5 km	Bear LEFT (South) onto Local road(s) for 1.5 km
12:14	38.0 km	Bear RIGHT (West) onto Local road(s) for 0.6 km



- 12:16 38.6 km Bear LEFT (South) onto Local road(s) for 0.9 km
- 12:19 39.5 km **7** Arrive near Richmond
- 12:49 39.5 km Depart near Richmond on Local road(s) (South-West) for 1.1 km
- 12:53 40.7 km Bear LEFT (South) onto Local road(s) for 5.2 km
- 13:11 45.9 km Turn LEFT (East) onto HWY-116 for 60 m
- 13:12 45.9 km Turn RIGHT (South-West) onto Local road(s) for 2.5 km
- 13:20 48.4 km **8** At near Richmond, stay on Local road(s) (West) for 1.6 km
- 13:25 50.1 km Turn RIGHT (North) onto Local road(s) for 0.9 km
- 13:28 51.0 km Turn RIGHT (North-East) onto Local road(s) for 2.0 km
- 13:35 52.9 km **9** At near Richmond, stay on Local road(s) (North-East) for 0.1 km
- 13:35 53.1 km Bear LEFT (North) onto Local road(s) for 5.1 km
- 13:52 58.2 km Bear LEFT (West) onto Local road(s) for 2.9 km
- 14:02 61.0 km Bear RIGHT (North) onto Local road(s) for 0.7 km
- 14:04 61.7 km Bear LEFT (West) onto Local road(s) for 3.6 km
- 14:17 65.3 km Road name changes to Rang 10E for 4.2 km
- 14:31 69.5 km Road name changes to Rue Blanchard for 0.4 km
- 14:33 69.9 km **10** At Rue Blanchard, Wickham QC, stay on Rue Blanchard (West) for 0.3 km
- 14:34 70.3 km Turn RIGHT (North-East) onto HWY-139 [Principale Rue] for 1.6 km
- 14:40 71.9 km Turn LEFT (North-West) onto Rang 8E [Rang 9E] for 5.8 km
- 14:59 77.7 km Turn LEFT (South-West) onto Boulevard Jean de Brébeuf for 0.4 km
- 15:01 78.1 km Turn RIGHT (North-West) onto Local road(s) for 4.4 km
- 15:16 82.5 km **11** At Rue Tessier, Saint-Germain-de-Grantham QC, turn RIGHT (North-East) onto Rue St Pierre for 1.5 km
- 15:22 84.0 km Turn LEFT (North-West) onto HWY-122 for 0.3 km
- 15:24 84.3 km Turn RIGHT (North-East) onto Local road(s) for 1.7 km
- 15:29 85.9 km Bear RIGHT (East) onto Local road(s) for 1.2 km



- 15:34 87.2 km Turn LEFT (North-East) onto HWY-122 [St-Pierre Rue] for 2.6 km
- 15:42 89.8 km 12 At Blvd Lemire, Drummondville QC, turn LEFT (North-West) onto Boulevard Lemire for 1.2 km
- 15:46 91.0 km Turn RIGHT (North-East) onto Rue Janelle for 1.3 km
- 15:52 92.3 km Turn LEFT (North-West) onto Rue Cormier for 0.7 km
- 15:55 93.0 km Turn RIGHT (North-East) onto Boulevard Rene-Levesque for 0.6 km
- 15:58 93.6 km 13 Arrive near Drummondville